Met Office

Daily weather summary | December 2024

Monthly weather summary collated on the 11 November 2024 03:04 am

Product designed by the Met Office National Climate Information Centre (NCIC) in collaboration with The National Meteorological Library and Archive (NMLA).

Met Office and the Met Office logo are registered trademarks. © Crown copyright

Daily Weather Summaries for December 2024

If you have any questions or feedback about this product or wish to obtain further data please contact the Met Office.

This document contains daily weather summaries for each day of December 2024. The Met Office National Meteorological Library and Archive holds a continuous record of daily weather summaries or daily weather reports from 1860, and these daily weather summaries form a continuation of that series.

The purpose of each summary is to provide an overview of the weather conditions across the UK on that day, with the historical emphasis mainly based on observations from surface network of weather stations, although the format has varied over the decades. While the emphasis remains on observations from the surface network, the current daily weather summaries supplement these by including satellite and rain-radar imagery to provide a more complete overview. The current format of the daily weather summaries is as follows:

1. Text summary of the main characteristics of the weather during the day, written by an operational meteorologist in the Met Office operations centre.
2. Table of daily extremes for the UK for key climate variables including temperature, rainfall, sunshine and gust speeds.
3. Overview of the synoptic situation at 00 and 12 UTC comprising: analysis charts showing the surface pressure pattern and associated weather fronts; North Atlantic and European infra-red satellite images showing cloud-cover; combined infra-red and rain-radar images of the UK; maps of wind speed and direction at 00 and 12 UTC; observations of pressure, wind speed and direction, cloud cover, air and dewpoint temperature at selected UK and European stations in data tables.
4. UK maps of key climate variables from observing stations including maximum, minimum and grass minimum temperature, rainfall, sunshine, gust speed and snow.
5. Further guidance notes

If you spot any data errors or omissions in this product please contact the Met Office.

Monthly summary collated 09/01/2025 03:08 Product designed by the Met Office National Climate Information Centre working with the Library and Archive.

Met Office Crown Copyright

Station Network Maps

This issue of the daily weather summary provides data for the following UK and European locations (Reykjavic (5) also included):

Daily Weather Summary for Sunday 01 December 2024

This day's summary created 08/12/2024 03:06

Summary of the UK Weather for Sunday 01 December 2024

Sunday started cloudy but mostly dry, though there was a rainband positioned over the western coast of the UK, including southern Scotland, Wales and southwest England. However, the band of rain moved north-eastwards as dawn approached, bringing spells of rain that were heavy at times to eastern parts of the UK. The overnight period was quite mild for the time of year. Many parts of the UK woke up to rain on Sunday morning, though Scotland and Northern Ireland were drier than England and Wales. The rain persisted into the afternoon as it progressed eastwards across the country. Northerly winds brought colder air resulting in much cooler temperatures during the evening. During the night there was clear intervals and occasional showers for many. Indeed, these were heavy in places such as Wales, west and south England and southwest. Showers turned wintry in Scotland with some hill snow on rearward side. Colder conditions with clear spells and showers following to northwest of the UK.

Daily Extremes

Highest Maximum	**15.9°C** Westonzoyland (Somerset, 3mAMSL)
Lowest Maximum	**10.1°C** Killylane (Antrim, 250mAMSL)
Highest Minimum	**13.2°C** Bude (Cornwall, 15mAMSL)
Lowest Minimum	**7.4°C** Neatishead (Norfolk, 10mAMSL)
Lowest Grass Minimum	**3.8°C** Albemarle (Northumberland, 142mAMSL)
Most Rainfall	**30.4mm** Honister Pass (Cumbria, 358mAMSL)
Most Sunshine	**5.1hr** Colwyn Bay (Clwyd, 36mAMSL)
Highest Gust	**49Kt 56mph** Stornoway Airport (Western Isles, 15mAMSL)
Highest Gust (mountain)*	**73Kt 84mph** Cairngorm Summit (Inverness-shire, 1237mAMSL)
Greatest Snow Depth at 0900 UTC	No non-zero values.

mAMSL refers to station elevation in metres above mean sea level.

*Mountain stations are above 500mAMSL.

Daily Weather Summary for Sunday 01 December 2024

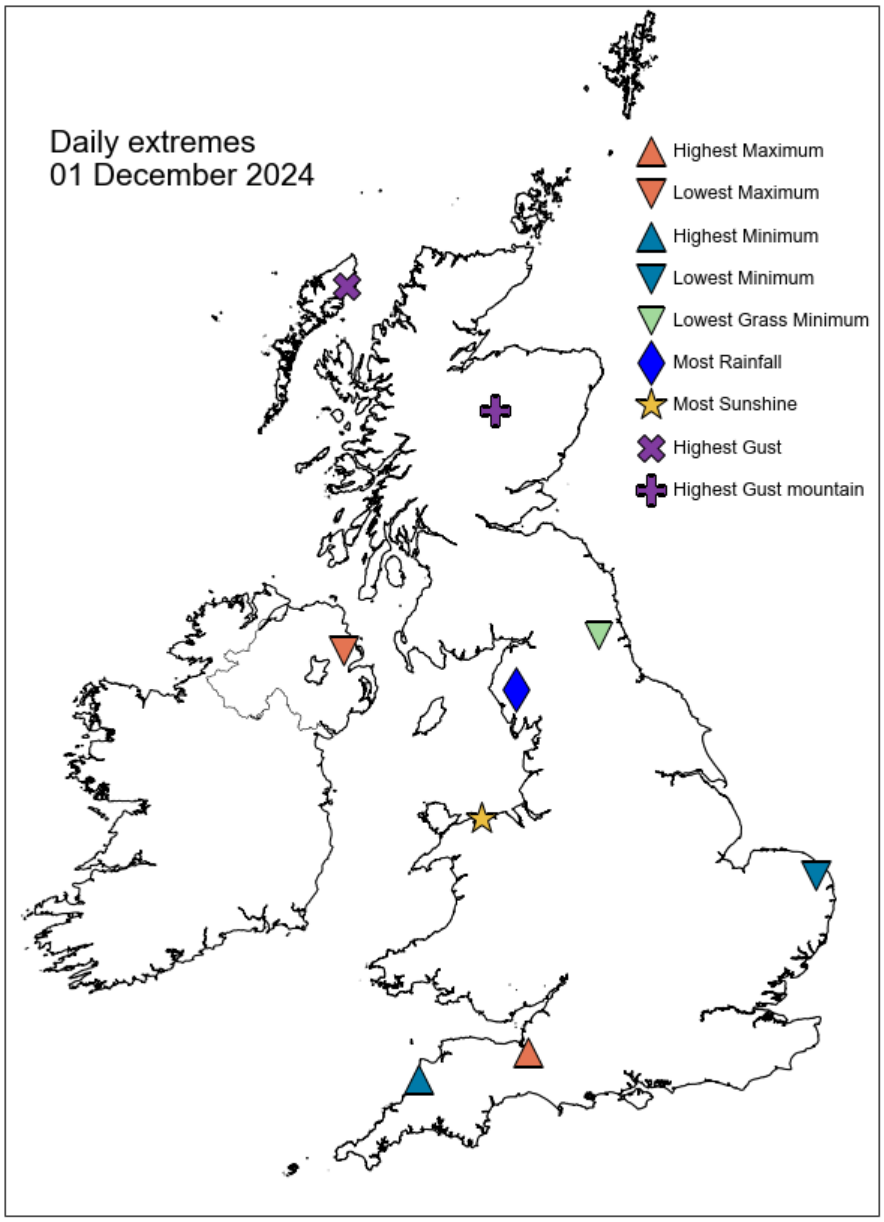

Daily Weather Summary for Sunday 01 December 2024

North Atlantic and Europe analysis charts and satellite images at 0000 UTC

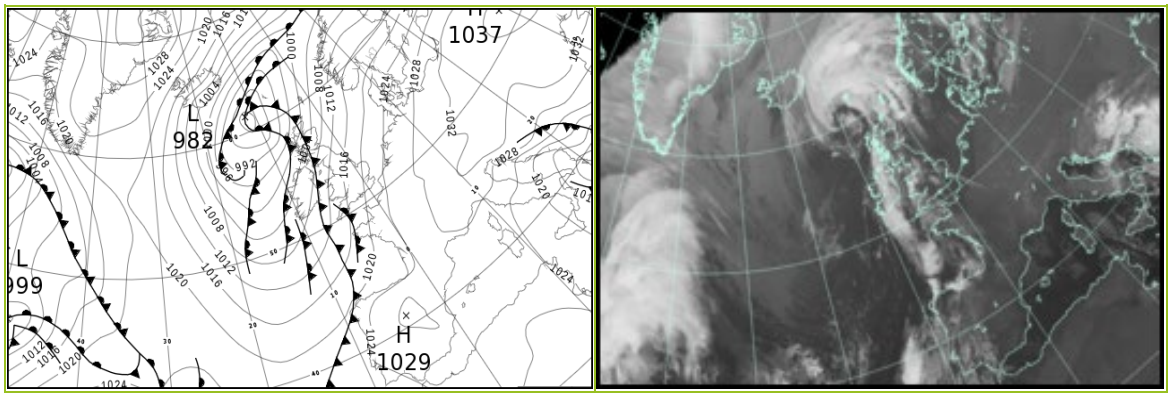

North Atlantic and Europe analysis charts and satellite images at 1200 UTC

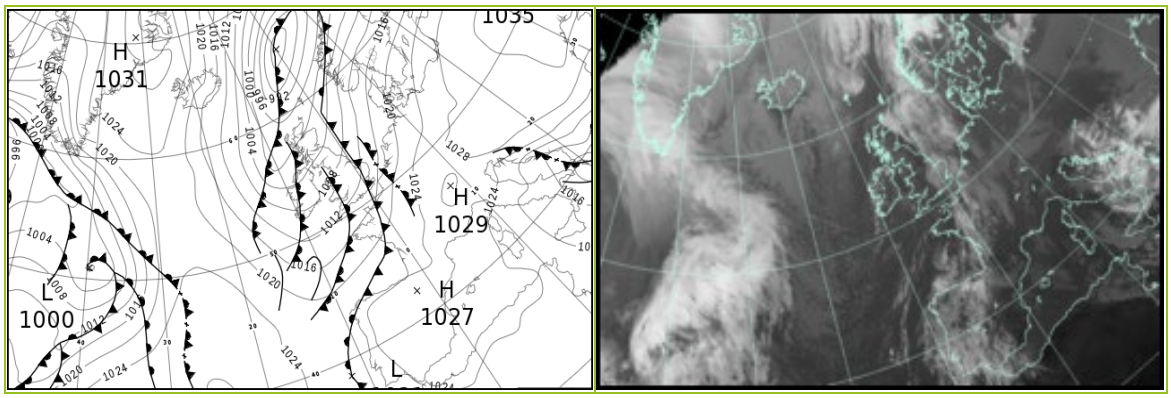

All satellite imagery copyright Met Office and EUMETSAT (European Organisation for the Exploitation of Meteorological Satellites). These show infra-red images from the geostationary MSG satellite. The rainfall rates are derived from both rain-radar and satellite data.

Daily Weather Summary for Sunday 01 December 2024

UK satellite and rain-radar precipitation rates at (L) 0000 and (R) 1200 UTC



UK wind speed and direction at (L) 0000 and (R) 1200 UTC

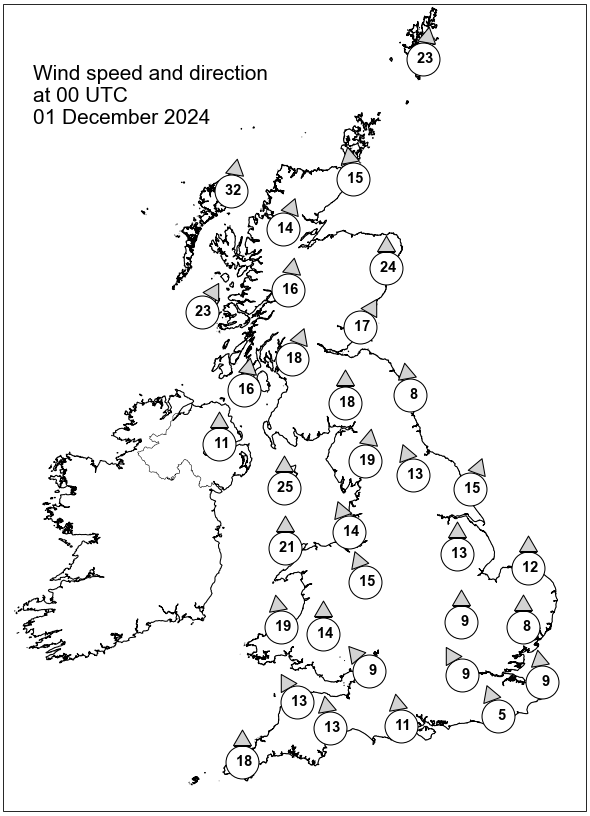

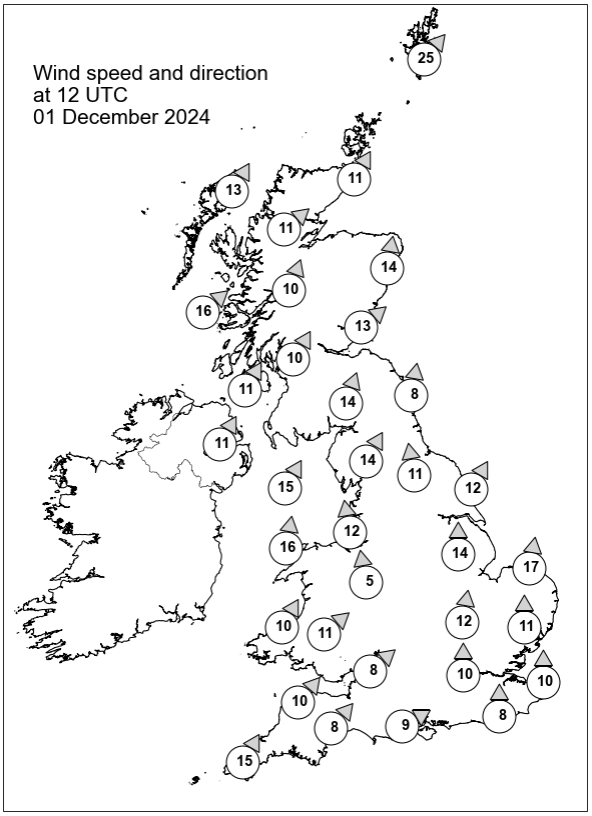

Daily Weather Summary for Sunday 01 December 2024

Selected UK readings at (L) 0000 and (R) 1200 UTC

STATIONS		0000 UTC						1200 UTC					
NO	SITE	PRESS	WDIR	WSPD	CLOUD	TEMP	TDEW	PRESS	WDIR	WSPD	CLOUD	TEMP	TDEW
1	Lerwick	1001.4	S	23	8	9.9	9.0	997.1	SW	25	5	10.1	8.9
2	Wick	1001.3	S	15	8	11.7	9.6	999.1	SSW	11	8	10.8	8.9
3	Stornoway	995.8	S	32	8	12.5	10.7	997.9	SSW	13	5	11.1	9.8
4	Loch Glascarnoch	999.9	SSW	14	8	13.1	6.3	999.8	SW	11	8	10.0	7.7
5	Aviemore	1002.4	-	-	8	11.9	10.4	1000.6	-	-	8	11.5	8.2
6	Dyce	1005.1	S	24	8	11.1	9.8	1001.4	S	14	8	12.3	9.7
7	Tulloch Bridge	1004.0	S	16	8	11.5	9.1	1001.8	SSW	10	5	9.9	8.8
8	Tiree	1001.6	SSW	23	8	12.4	10.0	1001.1	SW	16	8	11.1	10.1
9	Leuchars	1006.6	SSW	17	6	13.6	10.0	1002.8	SW	13	1	12.7	10.0
10	Bishopton	1005.8	SSW	18	8	12.8	12.1	1003.3	SSW	10	8	11.6	10.1
11	Machrihanish	1005.6	S	16	8	13.2	10.9	1003.5	SSW	11	8	12.7	10.1
12	Boulmer	1011.4	S	8	0	12.1	10.0	1005.3	S	8	0	12.8	11.1
13	Eskdalemuir	1009.5	S	18	8	11.9	10.4	1005.2	SSW	14	8	10.5	10.1
14	Aldergrove	1006.6	S	11	8	12.2	10.9	1004.7	SSW	11	8	11.3	10.0
15	Shap	1012.0	S	19	8	12.1	10.1	1007.1	SSW	14	8	10.4	9.4
16	Leeming	1014.3	SSE	13	2	11.1	9.6	1007.5	S	11	2	12.7	11.0
17	Ronaldsway	1010.1	S	25	8	12.8	12.0	1006.2	SSW	15	8	12.7	11.6
18	Bridlington	1016.1	SSW	15	8	10.9	9.8	1008.5	SSW	12	8	11.2	10.4
19	Crosby	1013.6	SSE	14	2	12.9	10.7	1008.0	S	12	0	11.5	9.8
20	Valley	1011.6	S	21	8	12.9	11.9	1007.5	S	16	8	12.5	11.6
21	Waddington	1017.7	S	13	8	12.0	10.5	1010.0	S	14	8	12.1	11.1
22	Shawbury	1015.2	SSE	15	8	13.4	11.3	1009.5	S	5	2	13.6	11.7
23	Weybourne	1019.8	S	12	6	10.1	9.3	1011.6	S	17	6	10.7	9.6
24	Bedford	1019.2	S	9	8	11.9	10.1	1011.4	S	12	8	12.1	11.3
25	Aberporth	1012.5	S	19	8	12.4	11.9	1009.3	SSW	10	8	12.0	11.4
26	Sennybridge	1015.1	S	14	8	11.7	10.5	1010.5	SW	11	8	10.8	10.2
27	Wattisham	1021.0	S	8	8	9.4	8.9	1013.1	S	11	8	9.6	8.7
28	Almondsbury	1017.1	SE	9	8	12.6	11.0	1011.7	SW	8	8	12.8	12.3
29	Heathrow	1019.9	SSE	9	4	10.4	9.6	1012.7	S	10	8	12.2	11.6
30	Manston	1022.2	S	9	6	9.8	8.9	1014.9	S	10	8	9.7	8.0
31	Chivenor	1014.4	SSE	13	8	13.5	12.1	1011.7	SW	10	8	14.3	11.0
32	Exeter	1016.1	S	13	8	12.6	11.8	1012.3	SW	8	8	14.5	11.0
33	Herstmonceux	1021.5	SSE	5	8	11.2	10.4	1014.4	S	8	8	11.3	10.9
34	Hurn	1018.7	S	11	8	12.2	11.6	1012.9	WSW	9	8	14.1	13.7
35	Camborne	1013.8	S	18	8	13.5	13.0	1012.3	SSW	15	8	12.9	12.2

Daily Weather Summary for Sunday 01 December 2024

Selected European readings at (L) 0000 and (R) 1200 UTC

STATIONS		0000 UTC						1200 UTC					
NO	SITE	PRESS	WDIR	WSPD	CLOUD	TEMP	TDEW	PRESS	WDIR	WSPD	CLOUD	TEMP	TDEW
1	Murmansk	1005.3	S	6	4	-10.2	-13.2	1004.2	SSW	6	7	-7.7	-11.4
2	Helsinki	1017.1	WSW	16	8	5.8	2.7	1017.1	WSW	10	8	5.7	4.8
3	Stockholm	1018.9	SSW	8	-	4.9	2.2	1017.6	SSW	8	-	7.6	6.3
4	Oslo	1016.4	WSW	4	-	7.5	7.4	1011.6	S	12	8	9.1	9.0
5	Reykjavik	1011.8	N	19	5	-4.1	-8.8	1021.9	NNE	10	1	-6.4	-12.8
6	Moscow	1030.0	WSW	2	8	1.1	-0.7	1026.7	W	2	8	1.9	0.4
7	Kiev	1037.3	-	0	9	0.7	0.3	1035.2	-	0	8	1.4	1.0
8	Warsaw	1034.7	S	4	9	0.6	0.2	1030.7	SSE	2	8	3.3	2.9
9	Berlin	1029.8	SSE	2	7	-0.3	-1.6	1025.2	SSE	4	0	4.4	0.1
10	De Bilt	1024.9	SSE	6	8	5.9	2.8	1018.5	SSE	8	8	6.6	0.3
11	Dublin	1008.2	S	12	7	13.8	10.8	1006.5	WSW	8	7	12.5	9.3
12	Cork	1008.1	SSW	12	7	11.9	11.8	1008.4	WSW	8	5	11.1	10.1
13	Sofia	1025.4	ESE	6	8	5.6	4.5	1026.4	SSE	4	8	3.2	2.2
14	Belgrade	1028.1	NNE	4	7	6.7	4.8	1028.2	SE	8	5	8.8	2.3
15	Budapest	-	-	-	-	-	-	-	-	-	-	-	-
16	Prague	1032.9	N	2	-	-0.2	-1.3	1029.4	N	2	8	0.0	-0.6
17	Munich	1030.7	ENE	2	0	-1.7	-2.4	1028.5	W	2	8	-0.4	-2.3
18	Strasbourg	1029.2	SSW	4	8	1.2	0.3	1026.5	S	4	8	2.8	0.7
19	Paris	1025.9	SSE	5	9	0.8	0.7	1021.1	SSE	6	8	4.9	4.6
20	Jersey	1019.7	SSE	17	8	9.9	9.7	1016.3	SW	14	8	14.3	13.0
21	Milan	1030.2	N	2	-	4.2	4.2	1026.8	WSW	4	9	3.8	3.8
22	Marseille	1027.6	S	3	-	7.8	6.4	1025.1	W	3	7	12.8	7.5
23	Bordeaux	1023.6	ESE	5	-	7.7	7.7	1023.7	S	4	7	13.1	10.3
24	Rome	1022.4	N	10	0	8.5	1.8	1019.6	NNE	10	0	14.9	5.3
25	Ajaccio	1025.9	NNE	8	-	7.7	4.5	1023.2	WSW	4	-	15.6	4.9
26	Barcelona	1026.5	N	6	-	14.4	12.1	1025.3	N	5	7	16.5	11.4
27	Majorca	1026.2	NNW	2	5	11.7	11.0	1025.4	SSW	2	6	19.4	10.7
28	Madrid	1029.2	N	2	0	7.0	7.0	1026.9	SSW	2	7	13.0	9.1
29	Lisbon	1024.3	NNE	5	-	17.0	14.6	1023.0	NE	5	-	16.7	12.2
30	Athens	1011.2	SSE	6	-	13.9	12.0	1012.7	SSW	8	-	17.4	5.8
31	Malta	1020.4	WNW	11	2	12.2	5.3	1019.2	WNW	15	7	15.8	8.4
32	Gibraltar	1025.4	ENE	6	8	17.6	16.2	1025.7	E	11	8	18.5	15.3

Daily Weather Summary for Sunday 01 December 2024

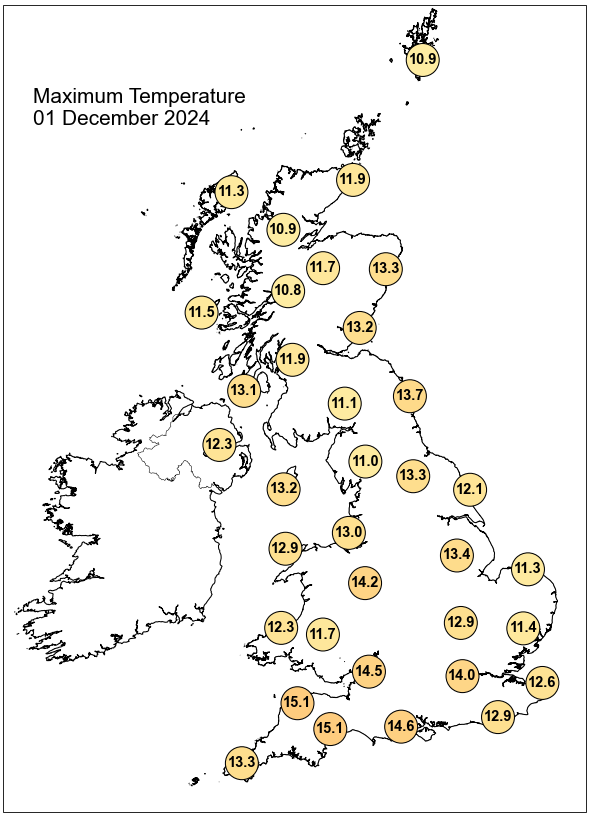

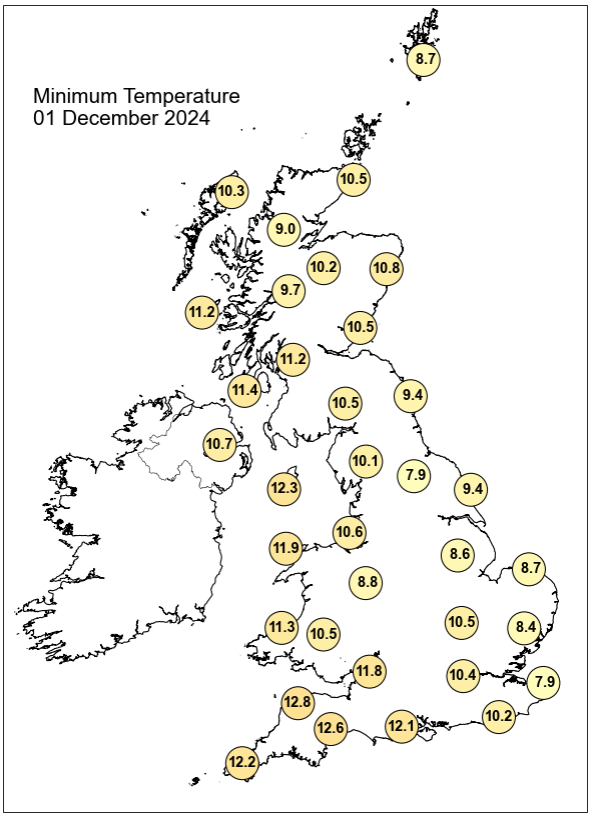

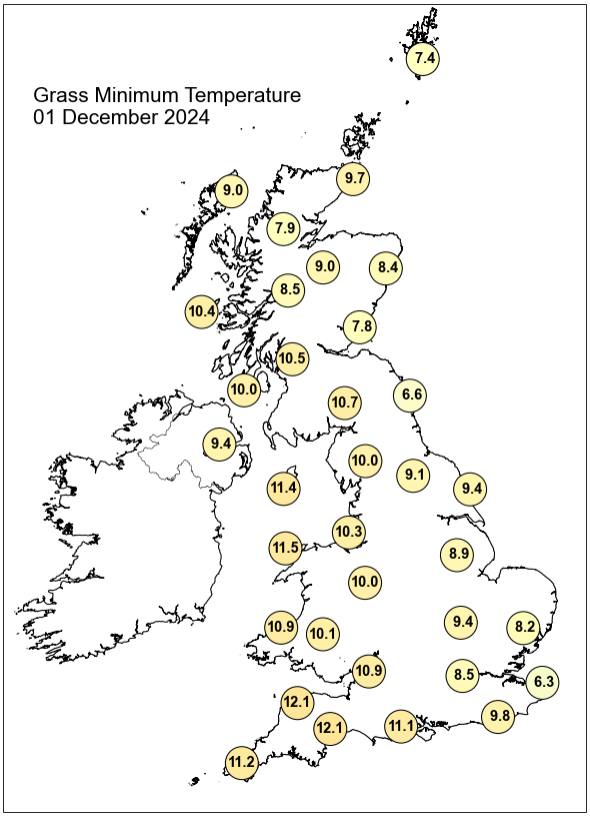

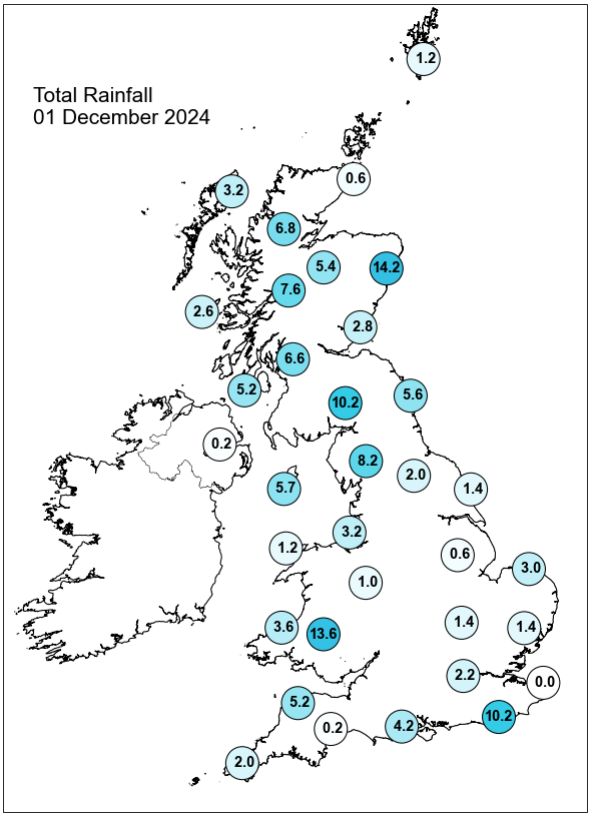

Daily Weather Summary for Sunday 01 December 2024

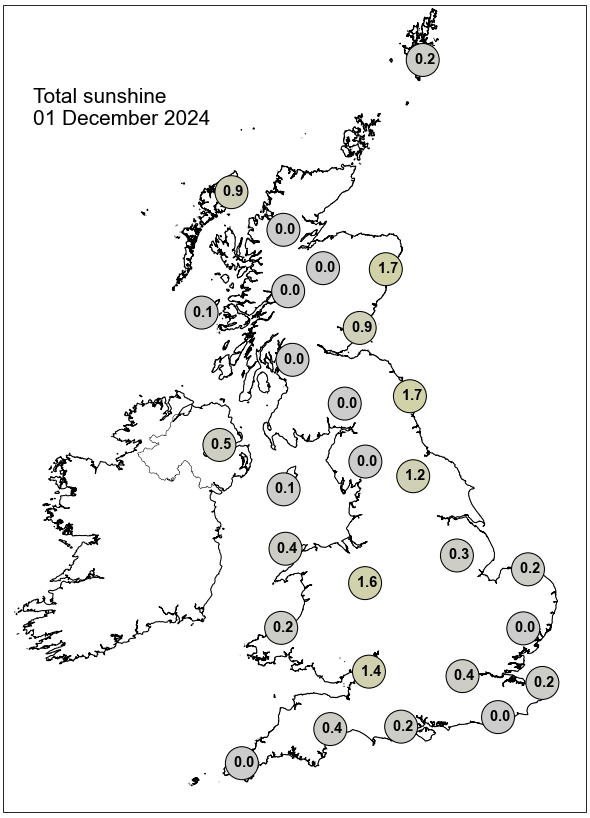

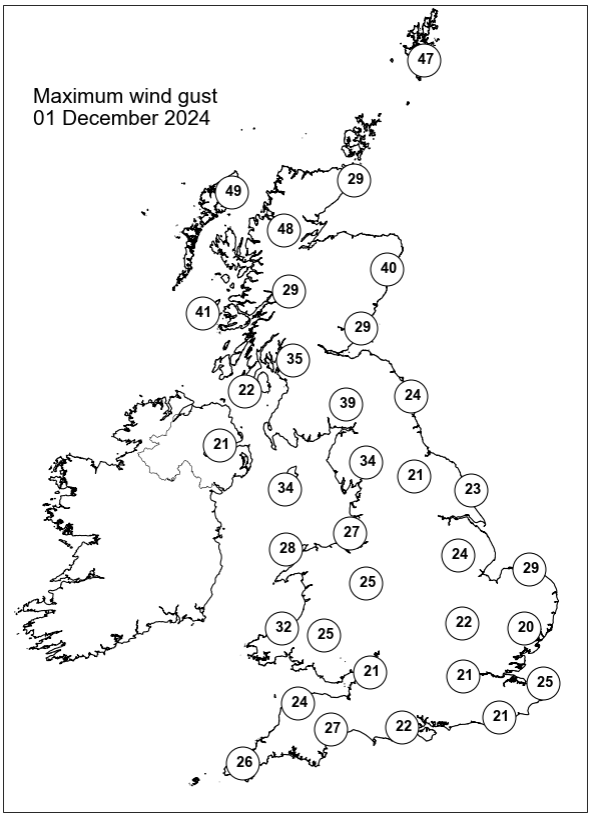

None of the selected stations observed a day of sleet or snow falling or non-zero snow depth at 0900 UTC.

Daily Weather Summary for Monday 02 December 2024

This day's summary created 09/12/2024 03:04

Summary of the UK Weather for Monday 02 December 2024

At the start of Monday there were widespread showers across northern Scotland which became increasingly wintry as dawn approached. Further south it was a mixed picture featuring drier spells and outbreaks of rain, with the west of mainland UK and Northern Ireland experiencing more overcast skies and precipitation than the east of England where clear spells were more common. Temperatures were generally much cooler than the previous overnight period. Through Monday, an occlusion brought outbreaks of rain and drizzle southwards across southern Scotland, and central and eastern England and Wales. Brighter conditions ahead of and following this but with some showers affecting southwestern areas, northern Scotland and Northern Ireland. The showers turned wintry in the north. Temperatures close to average in the south but it turned colder from the north..

Daily Extremes

Highest Maximum	**11.8°C** Bognor Regis (West Sussex, 7mAMSL)
Lowest Maximum	**2.1°C** Loch Glascarnoch (Ross & Cromarty, 269mAMSL)
Highest Minimum	**9.9°C** Wight: St Catherines Point (Isle Of Wight, 20mAMSL)
Lowest Minimum	**0.6°C** Altnaharra No 2 (Sutherland, 81mAMSL)
Lowest Grass Minimum	**-2.1°C** Copley (Durham, 253mAMSL)
Most Rainfall	**17.8mm** Llithfaen S Wks (Gwynedd, 143mAMSL)
Most Sunshine	**6.2hr** Preston, Cove House (Dorset, 44mAMSL)
Highest Gust	**48Kt 55mph** Orlock Head (Down, 35mAMSL)
Highest Gust (mountain)*	**59Kt 68mph** Cairnwell (Aberdeenshire, 928mAMSL)
Greatest Snow Depth at 0900 UTC	No non-zero values.

mAMSL refers to station elevation in metres above mean sea level.

*Mountain stations are above 500mAMSL.

Daily Weather Summary for Monday 02 December 2024

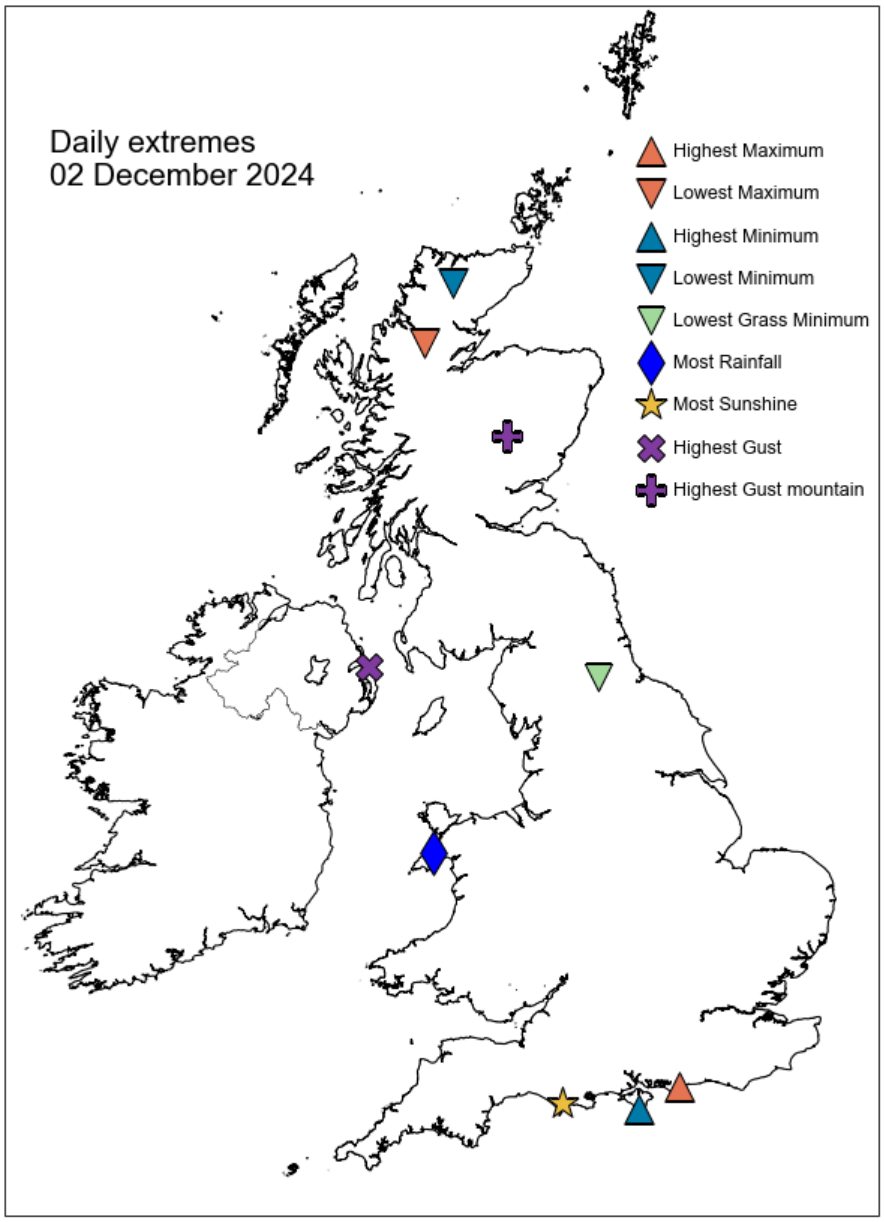

Daily Weather Summary for Monday 02 December 2024

North Atlantic and Europe analysis charts and satellite images at 0000 UTC

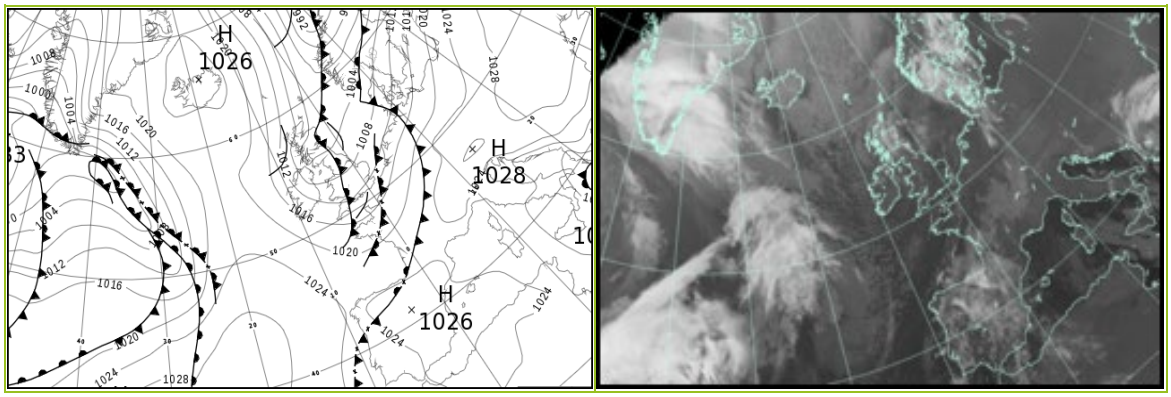

North Atlantic and Europe analysis charts and satellite images at 1200 UTC

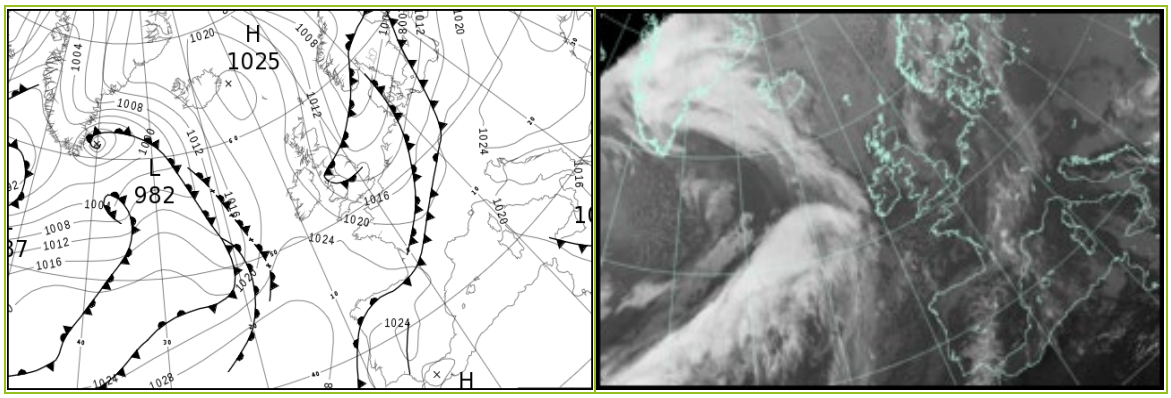

All satellite imagery copyright Met Office and EUMETSAT (European Organisation for the Exploitation of Meteorological Satellites). These show infra-red images from the geostationary MSG satellite. The rainfall rates are derived from both rain-radar and satellite data.

Daily Weather Summary for Monday 02 December 2024

UK satellite and rain-radar precipitation rates at (L) 0000 and (R) 1200 UTC

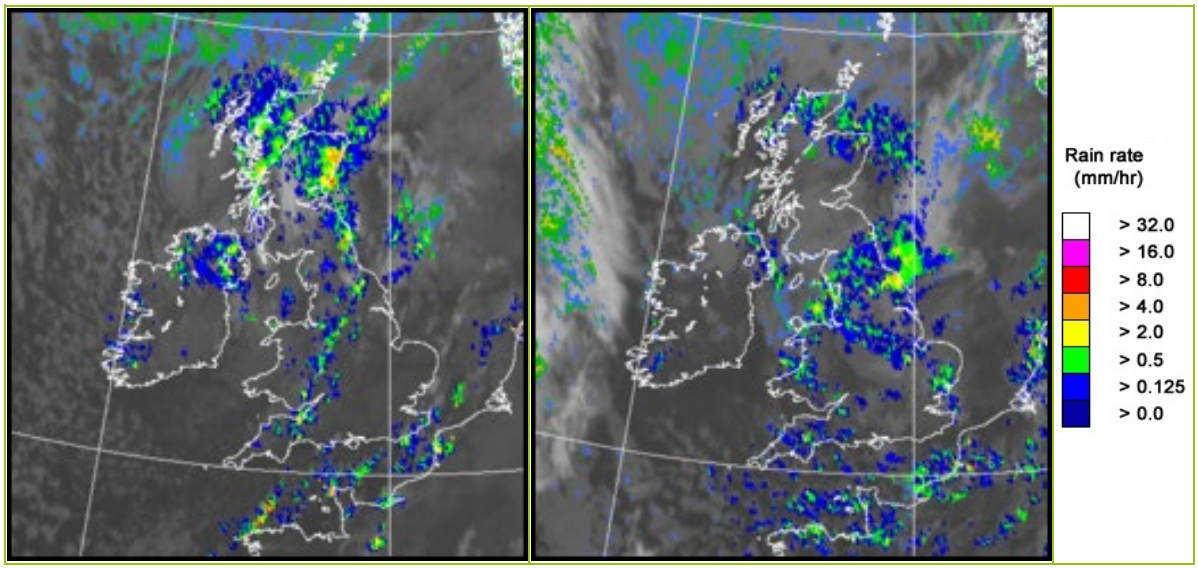

UK wind speed and direction at (L) 0000 and (R) 1200 UTC

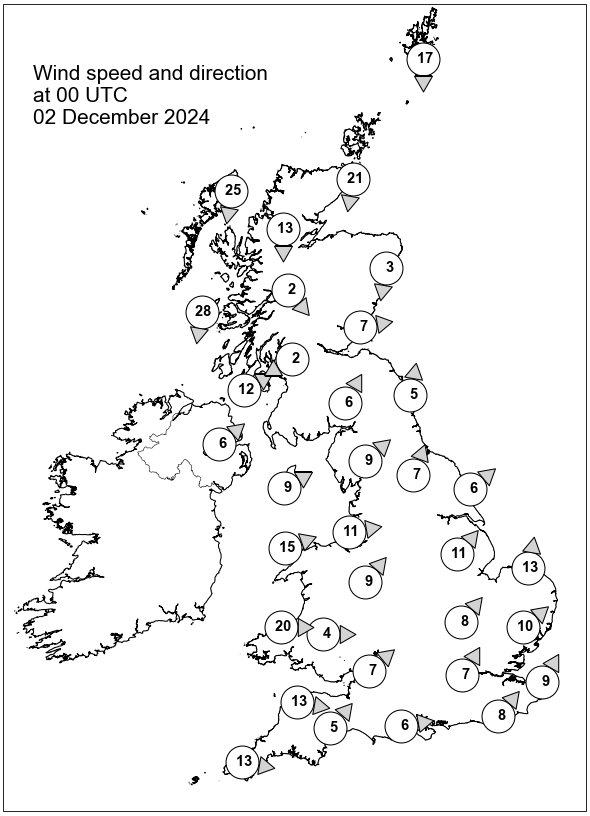

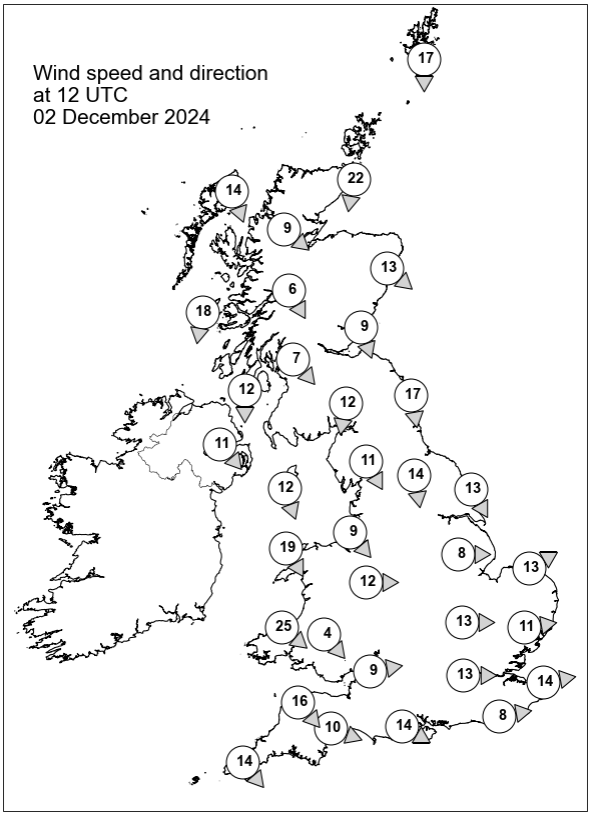

Daily Weather Summary for Monday 02 December 2024

Selected UK readings at (L) 0000 and (R) 1200 UTC

STATIONS		0000 UTC						1200 UTC					
NO	SITE	PRESS	WDIR	WSPD	CLOUD	TEMP	TDEW	PRESS	WDIR	WSPD	CLOUD	TEMP	TDEW
1	Lerwick	1004.2	N	17	8	4.9	2.6	1015.6	N	17	6	1.6	-3.9
2	Wick	1005.4	N	21	8	5.6	3.7	1016.3	N	22	8	4.2	2.0
3	Stornoway	1009.9	N	25	8	4.9	3.0	1019.4	NNW	14	8	4.0	2.4
4	Loch Glascarnoch	1007.0	N	13	8	3.7	1.7	1018.5	NW	9	8	1.6	-0.3
5	Aviemore	1004.4	-	-	8	6.5	5.4	1016.8	-	-	-	2.0	0.1
6	Dyce	1002.4	N	3	8	8.8	8.3	1014.2	NW	13	2	5.2	1.6
7	Tulloch Bridge	1004.3	NW	2	8	7.5	7.1	1018.7	NNW	6	4	1.8	-2.1
8	Tiree	1006.2	N	28	8	7.5	4.8	1018.9	N	18	1	6.1	-0.6
9	Leuchars	1002.5	W	7	8	9.3	8.4	1014.6	NNW	9	8	5.7	0.0
10	Bishopton	1003.6	ENE	2	8	8.2	7.1	1016.2	NW	7	6	6.2	2.5
11	Machrihanish	1003.5	WSW	12	8	10.3	9.9	1017.1	N	12	8	6.0	3.2
12	Boulmer	1003.8	S	5	8	9.0	8.3	1012.0	N	17	8	7.0	5.0
13	Eskdalemuir	1004.4	SSW	6	8	8.3	7.7	1014.3	N	12	8	5.0	2.0
14	Aldergrove	1005.4	SW	6	8	8.3	7.9	1018.1	NW	11	5	5.2	2.0
15	Shap	1005.5	SW	9	8	8.2	6.9	1013.3	NNW	11	8	4.9	4.0
16	Leeming	1005.6	SSW	7	8	10.0	8.5	1011.2	N	14	8	7.3	5.5
17	Ronaldsway	1005.7	WSW	9	8	9.6	7.5	1015.3	NNW	12	8	6.6	4.9
18	Bridlington	1006.0	SW	6	1	9.7	8.8	1008.4	NNW	13	8	8.2	7.0
19	Crosby	1007.3	W	11	8	10.1	7.6	1011.8	NW	9	8	8.8	8.4
20	Valley	1008.0	WSW	15	8	10.2	7.7	1014.9	NNW	19	8	8.0	6.3
21	Waddington	1008.1	SW	11	5	10.7	9.0	1009.6	W	8	8	8.4	7.4
22	Shawbury	1008.6	SW	9	8	9.8	8.8	1012.5	W	12	8	8.7	4.5
23	Weybourne	1008.9	S	13	8	10.8	10.1	1008.7	WSW	13	8	9.0	7.1
24	Bedford	1009.9	SW	8	8	10.9	9.9	1011.4	W	13	8	8.7	5.9
25	Aberporth	1010.4	W	20	8	9.6	7.4	1016.6	NW	25	8	7.7	3.6
26	Sennybridge	1010.6	W	4	8	7.9	7.4	1015.4	NW	4	8	5.3	3.8
27	Wattisham	1010.8	SW	10	8	11.2	9.6	1010.6	W	11	8	8.1	7.2
28	Almondsbury	1011.0	SW	7	8	10.5	10.0	1015.1	W	9	8	9.2	5.0
29	Heathrow	1011.6	SSW	7	8	11.7	10.5	1012.7	W	13	8	10.5	5.2
30	Manston	1012.6	SSW	9	8	11.9	10.9	1012.0	W	14	8	9.8	6.5
31	Chivenor	1012.4	W	13	8	10.5	9.2	1017.6	NW	16	8	9.9	4.9
32	Exeter	1012.4	SW	5	8	10.0	8.8	1017.0	WNW	10	2	8.4	4.5
33	Herstmonceux	1012.9	SW	8	8	12.3	11.7	1013.3	W	8	8	9.7	6.6
34	Hurn	1012.5	W	6	8	11.3	10.5	1015.6	WNW	14	1	9.3	5.8
35	Camborne	1015.1	W	13	7	10.4	6.5	1020.5	NW	14	8	9.3	4.1

Daily Weather Summary for Monday 02 December 2024

Selected European readings at (L) 0000 and (R) 1200 UTC

STATIONS		0000 UTC						1200 UTC					
NO	SITE	PRESS	WDIR	WSPD	CLOUD	TEMP	TDEW	PRESS	WDIR	WSPD	CLOUD	TEMP	TDEW
1	Murmansk	992.7	ENE	2	8	-5.7	-7.1	979.7	SW	10	8	3.2	1.9
2	Helsinki	1013.9	SW	16	8	6.3	5.0	1007.6	SSW	17	8	5.0	1.6
3	Stockholm	1011.0	S	12	-	3.7	1.3	1004.8	SW	4	-	4.1	2.7
4	Oslo	1004.1	S	10	-	7.1	6.5	1000.0	SSW	4	8	7.6	7.6
5	Reykjavik	1025.9	E	5	1	-11.2	-15.4	1016.3	NE	13	7	-4.3	-6.6
6	Moscow	1026.5	W	2	8	0.8	-1.3	1024.3	W	2	7	-0.1	-2.7
7	Kiev	1031.9	-	0	8	0.8	0.4	1028.4	SSW	2	8	1.7	1.3
8	Warsaw	1025.5	SE	6	8	1.4	0.7	1019.9	SSE	6	0	6.8	3.2
9	Berlin	1018.7	SSE	4	0	-1.2	-2.7	1015.6	S	8	8	6.0	2.3
10	De Bilt	1014.3	S	10	8	8.5	7.7	1010.6	SW	8	8	11.3	9.6
11	Dublin	1008.5	W	16	7	8.2	7.5	1019.2	WNW	14	1	5.7	1.6
12	Cork	1014.8	W	12	7	7.4	5.1	1022.3	NW	8	1	7.5	2.7
13	Sofia	1026.1	-	0	8	1.7	0.9	1024.1	E	4	7	5.0	2.4
14	Belgrade	1027.3	ESE	6	0	4.9	0.6	1025.2	ESE	6	3	8.5	2.1
15	Budapest	-	-	-	-	-	-	-	-	-	-	-	-
16	Prague	1025.8	W	2	-	-0.5	-1.2	1022.7	SSE	4	7	0.5	-1.8
17	Munich	1026.6	SE	2	8	-2.1	-2.7	1021.3	WSW	2	8	3.9	1.4
18	Strasbourg	1023.4	NNW	4	8	1.8	1.2	1018.4	SE	4	7	8.1	5.2
19	Paris	1019.0	S	6	8	10.1	9.8	1017.2	SW	9	5	12.7	8.6
20	Jersey	1015.8	SW	14	8	12.0	10.9	1018.5	WNW	17	8	10.9	3.5
21	Milan	1024.0	N	1	0	0.5	0.5	1021.3	N	2	0	8.9	4.2
22	Marseille	1022.5	SE	6	-	5.2	4.2	1020.4	WNW	4	-	12.9	6.5
23	Bordeaux	1022.8	S	2	7	10.2	10.2	1022.8	W	6	8	14.5	13.0
24	Rome	1020.2	E	2	0	6.4	4.1	1019.1	ENE	2	0	14.3	5.1
25	Ajaccio	1022.4	NE	6	-	5.9	4.2	1020.7	SW	6	-	16.7	8.6
26	Barcelona	1023.5	N	12	1	11.9	9.3	1020.5	NW	3	6	18.6	10.5
27	Majorca	1024.4	-	0	2	8.6	8.2	1022.5	WSW	12	7	19.1	14.1
28	Madrid	1026.4	NE	2	8	10.4	10.2	-	-	-	-	-	-
29	Lisbon	1022.2	NNE	5	-	15.8	13.3	1023.8	NNE	6	-	16.7	13.8
30	Athens	1014.8	N	3	-	13.5	7.5	1014.7	N	4	6	15.4	8.2
31	Malta	1018.6	WNW	9	6	14.9	9.9	1018.4	NW	12	5	17.1	10.3
32	Gibraltar	1024.9	E	14	8	17.9	14.6	1024.8	NE	6	1	18.6	14.4

Daily Weather Summary for Monday 02 December 2024

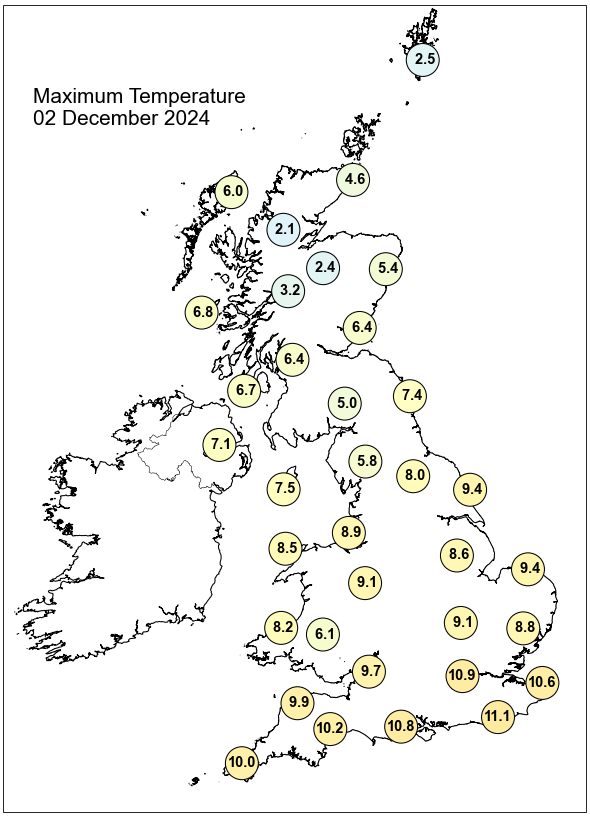

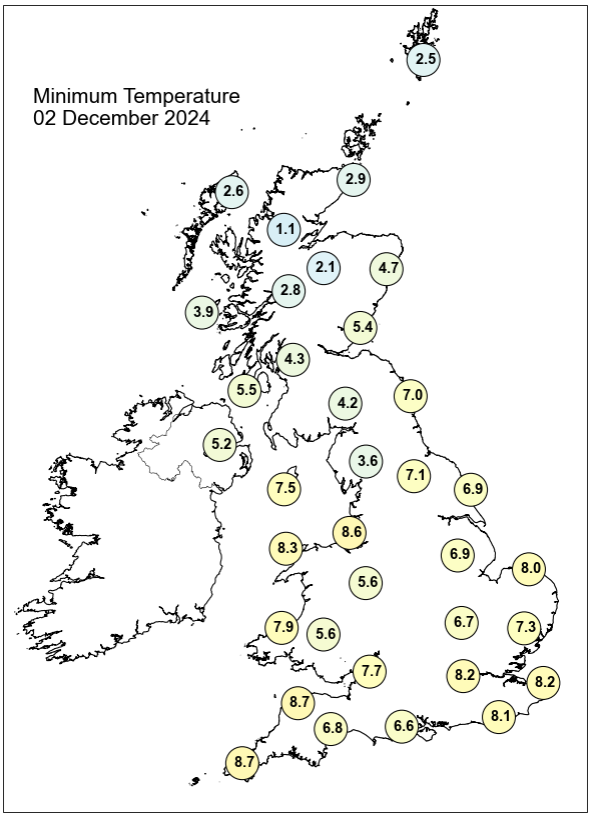

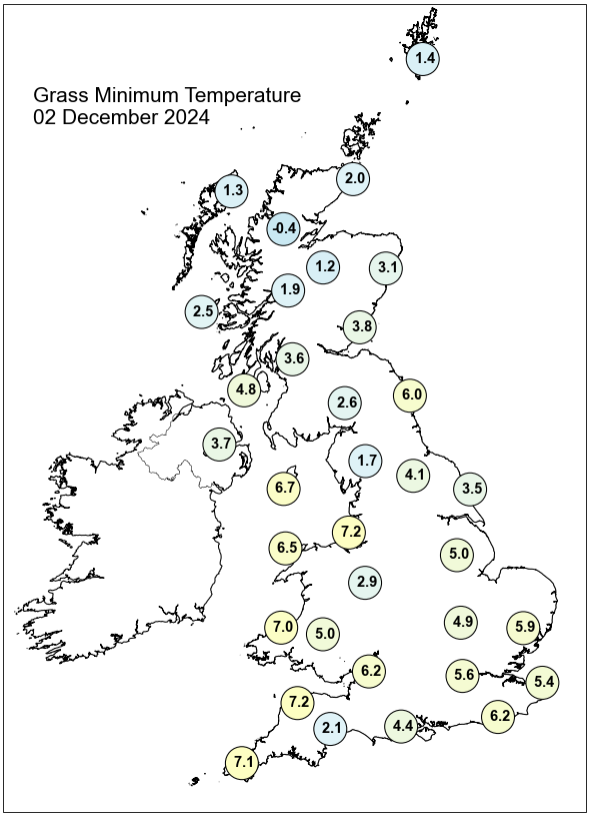

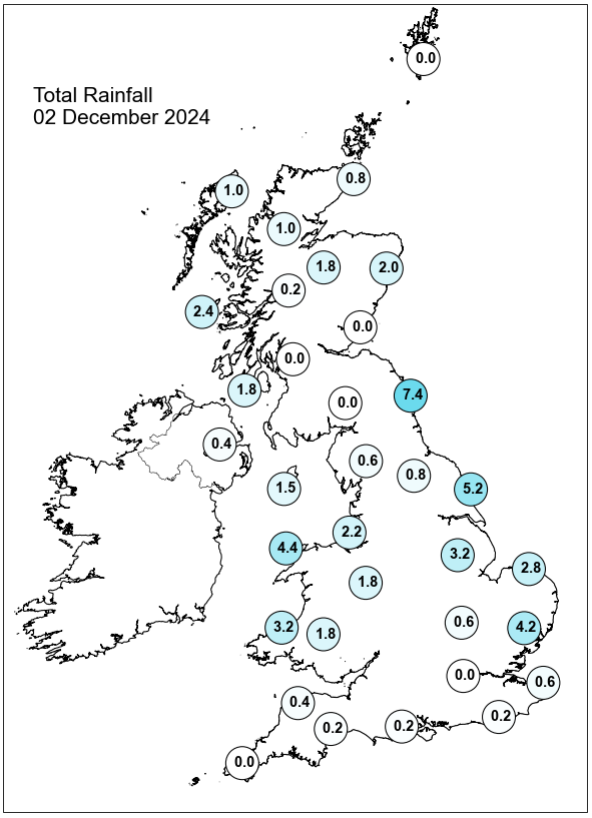

Daily Weather Summary for Monday 02 December 2024

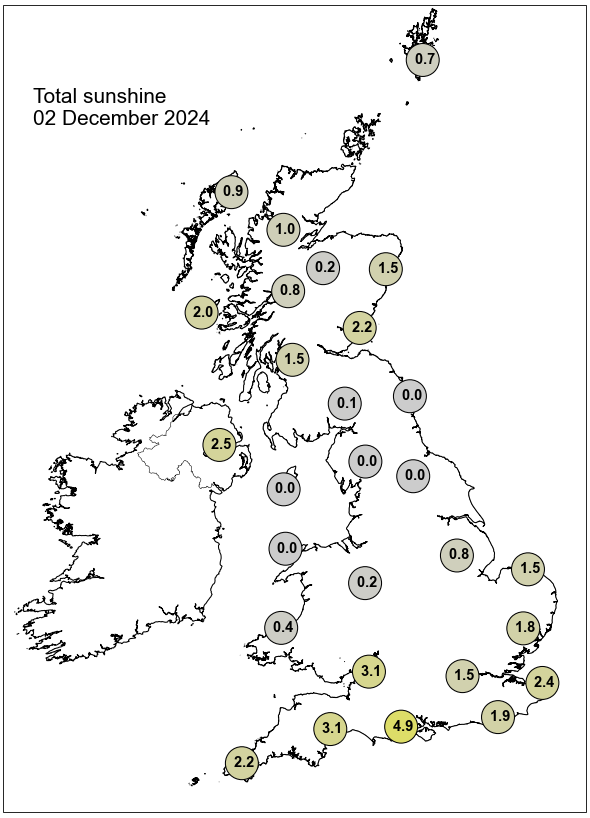

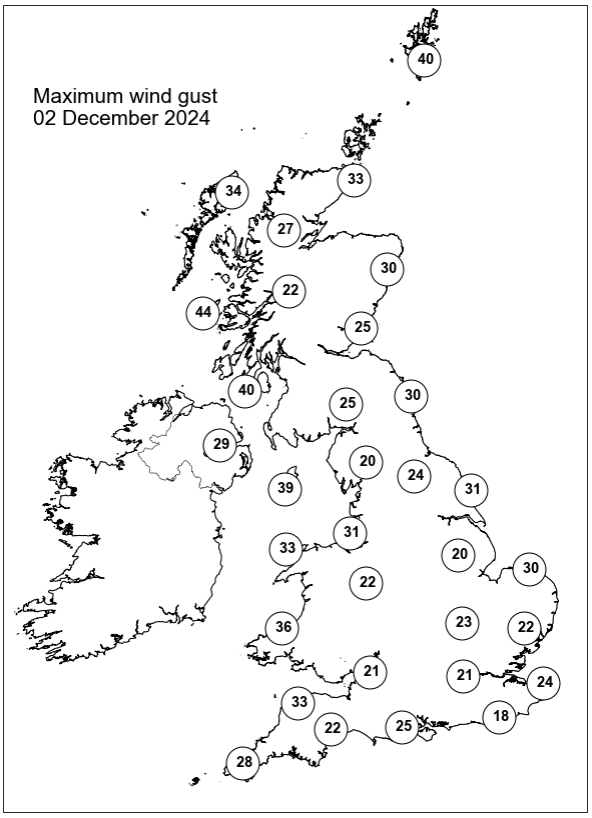

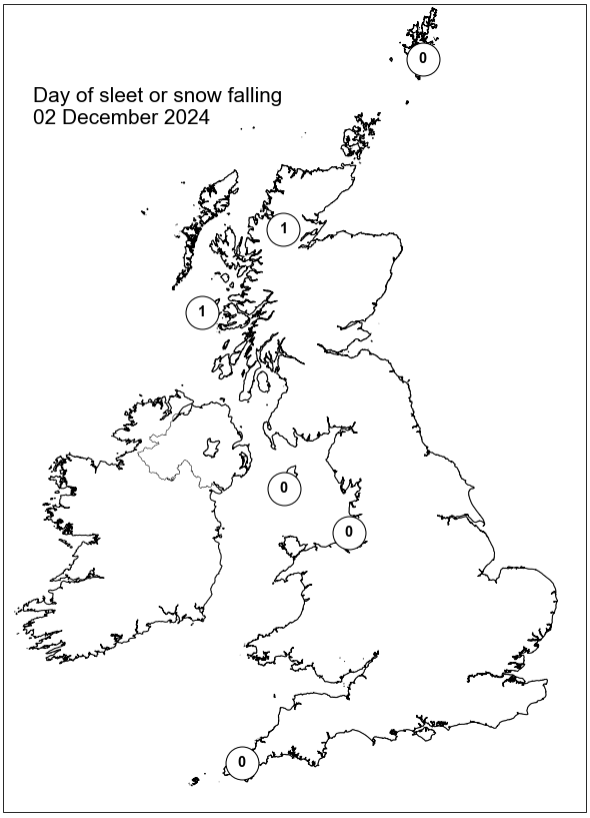

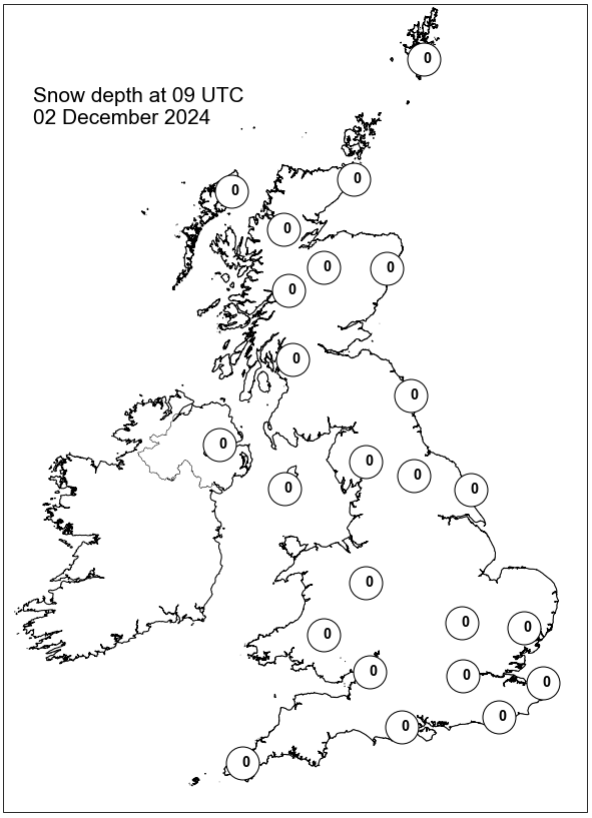

Daily Weather Summary for Tuesday 03 December 2024

This day's summary created 10/12/2024 03:08

Summary of the UK Weather for Tuesday 03 December 2024

The morning began cold for most, especially in northern rural regions with localised frost and wintry showers. Elsewhere remained relatively dry overnight with some scattered showers in the southeast of England and parts of Wales. Westerly winds were light to moderate in places. Many areas were dry and bright on Tuesday, with a few showers mainly affecting coastal areas. An occlusion brought outbreaks of rain southeastwards across Scotland and Northern Ireland, falling as snow over the higher ground of Scotland, as well as strengthening southerly winds across the far northwest in particular.

Daily Extremes

Highest Maximum	**12.1°C** Scilly: St Marys Airport (Isles Of Scilly, 31mAMSL) also Treknow (Cornwall, 100mAMSL)
Lowest Maximum	**0.9°C** Strathallan Airfield (Perthshire (in Tayside Region), 35mAMSL)
Highest Minimum	**8.0°C** Scilly: St Marys Airport (Isles Of Scilly, 31mAMSL)
Lowest Minimum	**-6.4°C** Braemar No 2 (Aberdeenshire, 327mAMSL)
Lowest Grass Minimum	**-10.0°C** Kinross (Kinross-shire, 116mAMSL)
Most Rainfall	**18.6mm** Dunstaffnage (Argyll (in Strathclyde Region), 3mAMSL)
Most Sunshine	**6.0hr** Hollacombe (Devon, 150mAMSL)
Highest Gust	**42Kt 48mph** South Uist Range (Western Isles, 4mAMSL)
Highest Gust (mountain)*	**61Kt 70mph** Cairngorm Summit (Inverness-shire, 1237mAMSL)
Greatest Snow Depth at 0900 UTC	No non-zero values.

mAMSL refers to station elevation in metres above mean sea level.

*Mountain stations are above 500mAMSL.

Daily Weather Summary for Tuesday 03 December 2024

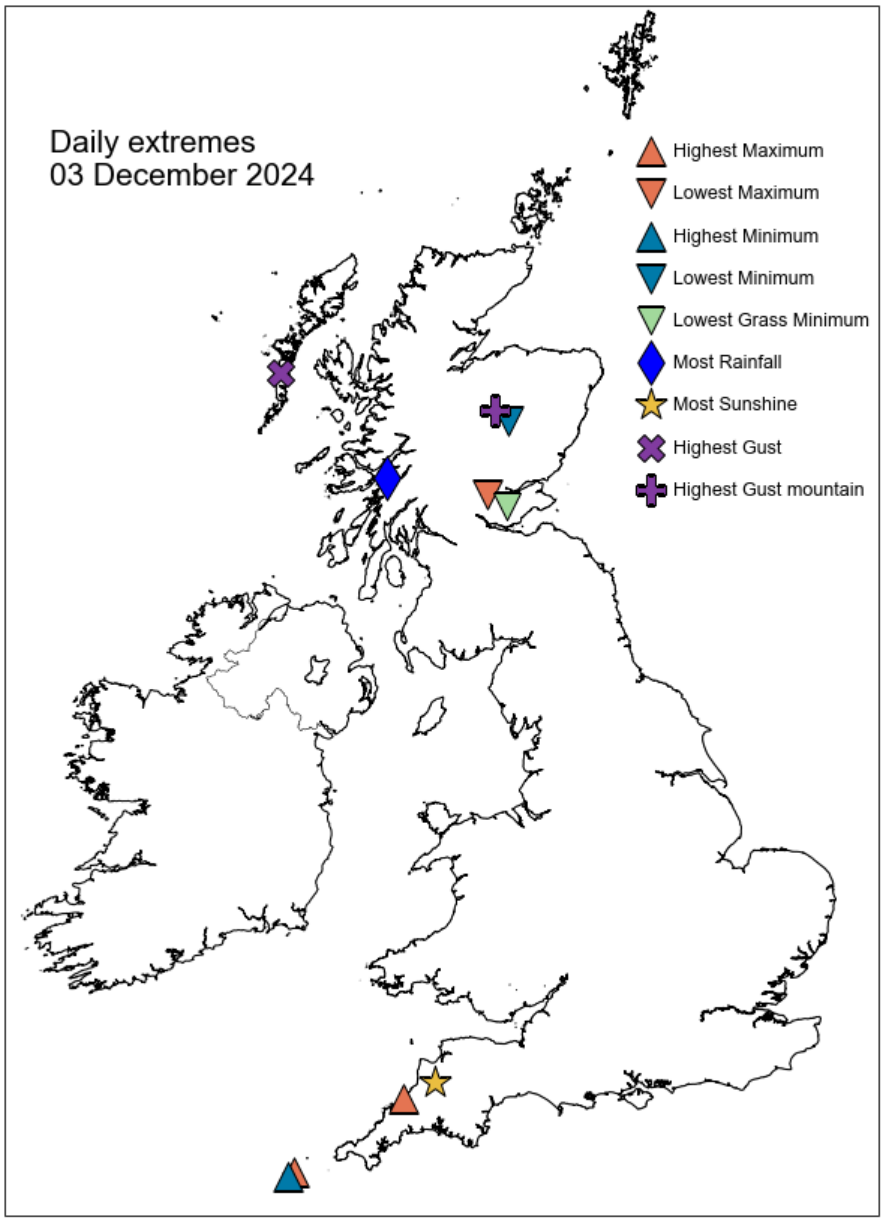

Daily Weather Summary for Tuesday 03 December 2024

North Atlantic and Europe analysis charts and satellite images at 0000 UTC

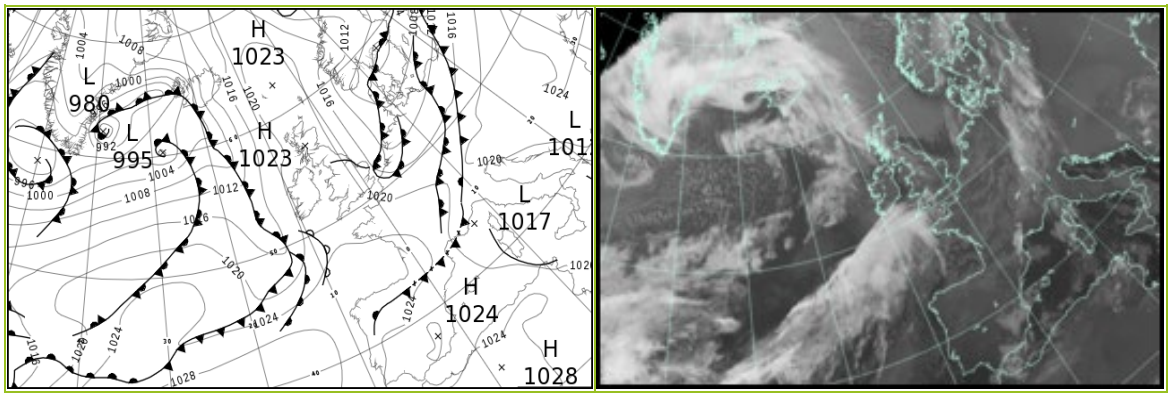

North Atlantic and Europe analysis charts and satellite images at 1200 UTC

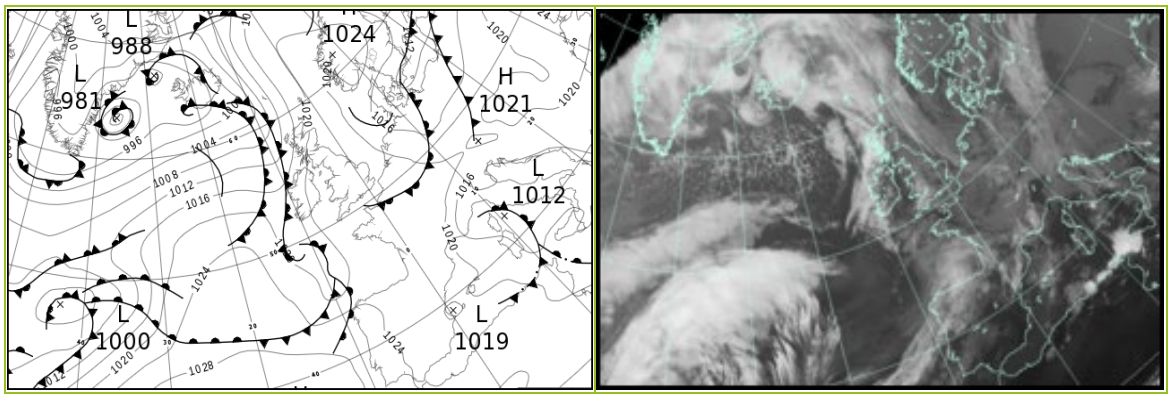

All satellite imagery copyright Met Office and EUMETSAT (European Organisation for the Exploitation of Meteorological Satellites). These show infra-red images from the geostationary MSG satellite. The rainfall rates are derived from both rain-radar and satellite data.

Daily Weather Summary for Tuesday 03 December 2024

UK satellite and rain-radar precipitation rates at (L) 0000 and (R) 1200 UTC



UK wind speed and direction at (L) 0000 and (R) 1200 UTC

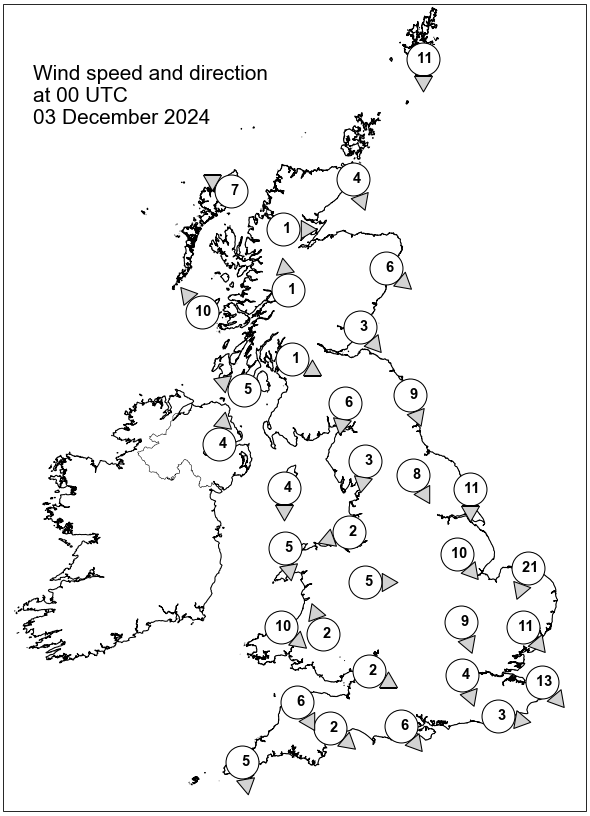

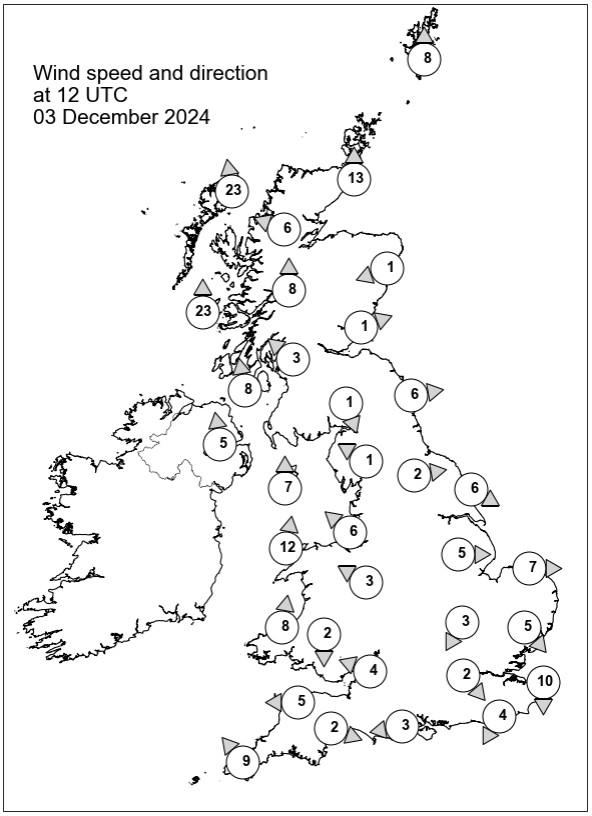

Daily Weather Summary for Tuesday 03 December 2024

Selected UK readings at (L) 0000 and (R) 1200 UTC

STATIONS		0000 UTC						1200 UTC					
NO	SITE	PRESS	WDIR	WSPD	CLOUD	TEMP	TDEW	PRESS	WDIR	WSPD	CLOUD	TEMP	TDEW
1	Lerwick	1021.0	N	11	8	0.9	-4.6	1019.7	S	8	8	3.1	-2.9
2	Wick	1021.6	NNW	4	8	2.2	-2.1	1018.8	S	13	7	4.6	-1.7
3	Stornoway	1021.2	ESE	7	8	4.2	-1.3	1014.2	S	23	8	5.6	3.5
4	Loch Glascarnoch	1023.5	W	1	0	-4.4	-6.2	1018.4	ESE	6	8	-0.1	-2.4
5	Aviemore	1022.8	-	-	0	-2.0	-2.4	-	-	-	4	-	-
6	Dyce	1021.5	NW	6	0	1.3	-0.5	1021.3	ENE	1	8	2.9	-0.3
7	Tulloch Bridge	1023.6	S	1	0	-3.4	-4.3	1021.0	S	8	8	1.4	-2.5
8	Tiree	1020.6	SE	10	8	4.7	1.3	1016.7	S	23	8	5.9	3.3
9	Leuchars	1021.9	NW	3	0	-1.5	-3.9	1021.7	WSW	1	8	1.0	-1.4
10	Bishopton	1022.1	WNW	1	8	0.4	-1.3	1021.4	SE	3	8	2.0	-0.1
11	Machrihanish	1021.6	ESE	5	3	0.6	-0.5	1019.7	S	8	2	6.1	1.5
12	Boulmer	1020.4	NNW	9	3	4.5	-0.8	1022.5	W	6	8	4.3	1.6
13	Eskdalemuir	1022.0	N	6	8	1.6	-0.6	1022.5	NNW	1	8	1.8	-0.2
14	Aldergrove	1021.8	S	4	2	2.2	1.4	1020.6	S	5	4	3.5	-0.2
15	Shap	1022.0	N	3	8	0.8	-0.2	1023.0	ESE	1	8	3.2	1.2
16	Leeming	1020.8	NNW	8	8	3.6	2.1	1023.4	W	2	8	5.2	1.8
17	Ronaldsway	1021.2	N	4	8	4.1	1.2	1021.4	S	7	7	8.7	3.6
18	Bridlington	1018.6	N	11	8	6.1	0.8	1022.5	WNW	6	5	5.5	2.3
19	Crosby	1021.2	ENE	2	8	3.6	2.3	1023.1	SE	6	2	5.1	3.1
20	Valley	1021.2	N	5	8	6.2	2.9	1022.0	S	12	6	7.6	2.0
21	Waddington	1020.0	NW	10	8	4.3	1.7	1023.4	W	5	8	4.2	3.0
22	Shawbury	1021.4	W	5	4	2.3	2.1	1023.4	ESE	3	8	5.0	4.5
23	Weybourne	1017.4	NNE	21	8	7.0	3.2	-	W	7	-	-	-
24	Bedford	1019.8	NNW	9	8	5.1	2.8	1023.4	NNE	3	8	5.1	2.6
25	Aberporth	1021.5	NW	10	8	6.6	3.4	1022.9	S	8	0	5.6	3.3
26	Sennybridge	1022.2	SSE	2	3	1.5	1.0	1023.6	N	2	8	2.9	2.7
27	Wattisham	1017.9	NW	11	8	5.4	4.7	1022.6	NW	5	8	5.3	3.6
28	Almondsbury	1021.3	WNW	2	8	6.1	5.7	1023.3	ESE	4	1	6.4	4.5
29	Heathrow	1019.8	NNW	4	0	6.2	4.0	1023.1	NW	2	7	6.5	3.2
30	Manston	1017.8	NW	13	8	7.3	4.9	1022.5	N	10	6	7.0	4.0
31	Chivenor	1021.8	NNW	6	8	7.9	4.0	1023.2	E	5	0	6.6	4.4
32	Exeter	1021.5	NW	2	8	5.2	3.4	-	WNW	2	-	-	-
33	Herstmonceux	1018.9	W	3	8	6.8	5.1	1022.8	NNE	4	8	7.1	3.3
34	Hurn	1020.7	NW	6	8	6.8	6.4	1023.1	E	3	6	7.0	4.2
35	Camborne	1023.1	N	5	8	7.5	1.9	1022.7	SE	9	3	9.3	3.9

Daily Weather Summary for Tuesday 03 December 2024

Selected European readings at (L) 0000 and (R) 1200 UTC

STATIONS		0000 UTC						1200 UTC					
NO	SITE	PRESS	WDIR	WSPD	CLOUD	TEMP	TDEW	PRESS	WDIR	WSPD	CLOUD	TEMP	TDEW
1	Murmansk	991.8	S	6	8	-2.9	-4.2	1000.1	SSW	6	8	-6.3	-8.0
2	Helsinki	1004.3	SSW	12	8	5.6	5.2	1010.7	NNW	8	8	-1.5	-2.7
3	Stockholm	1004.7	NNE	10	-	2.0	1.2	1017.4	NNW	8	-	-0.8	-1.9
4	Oslo	1009.1	NNE	14	-	2.4	-2.5	1021.8	N	6	1	-0.3	-7.6
5	Reykjavik	1002.1	SE	9	5	3.7	1.4	993.8	ENE	7	6	1.8	-0.4
6	Moscow	1021.0	S	2	8	0.5	-0.6	1020.4	SSW	2	8	0.9	-0.4
7	Kiev	1025.5	SE	2	8	-0.4	-1.4	1023.9	S	4	8	-2.2	-3.6
8	Warsaw	1017.7	SE	4	7	2.0	1.0	1016.8	SSE	4	7	4.8	2.0
9	Berlin	1012.9	S	6	8	5.3	3.3	1014.2	SSW	6	7	8.6	4.8
10	De Bilt	1011.9	WSW	6	8	8.0	7.6	1019.8	NW	6	6	7.6	2.5
11	Dublin	1022.7	W	4	1	-0.4	-1.3	1020.6	SE	4	4	6.7	-0.3
12	Cork	1022.3	E	6	5	4.5	2.7	1020.0	S	8	7	9.1	8.1
13	Sofia	1022.6	ESE	4	6	3.0	2.0	1019.2	ENE	4	7	5.2	2.3
14	Belgrade	1022.1	SE	6	1	3.2	1.3	1019.4	ESE	4	8	6.4	1.7
15	Budapest	-	-	-	-	-	-	-	-	-	-	-	-
16	Prague	1017.8	WSW	2	-	1.2	0.6	1017.6	SW	2	6	6.0	4.6
17	Munich	1017.4	SW	6	8	6.9	5.7	1019.8	WSW	6	8	6.3	2.9
18	Strasbourg	1018.5	W	6	8	6.3	5.9	1020.9	WSW	10	8	8.9	3.9
19	Paris	1020.5	WSW	6	7	6.8	4.1	1022.3	NW	2	7	7.9	6.2
20	Jersey	1021.8	NW	10	8	7.9	2.5	1022.5	WNW	6	8	10.3	2.7
21	Milan	1018.0	N	1	-	1.8	1.6	1015.9	SSE	4	0	8.6	3.9
22	Marseille	1019.3	NW	4	-	6.6	5.9	1017.7	NW	24	-	12.8	2.0
23	Bordeaux	1025.1	NW	4	7	8.7	8.4	1023.6	SSW	3	6	11.4	8.4
24	Rome	1017.7	ENE	2	0	4.6	4.6	1015.0	E	4	8	13.8	7.8
25	Ajaccio	1018.5	NE	5	8	8.3	5.9	1015.9	W	14	7	17.4	7.4
26	Barcelona	1020.7	N	12	1	11.1	7.8	1020.5	ENE	2	-	15.6	8.6
27	Majorca	1021.5	E	4	5	9.8	9.3	1020.3	SW	5	8	19.0	14.2
28	Madrid	1024.3	N	4	0	7.5	7.5	1022.2	S	2	0	13.2	7.9
29	Lisbon	1024.7	N	4	-	14.3	10.8	1026.3	N	7	-	16.9	8.6
30	Athens	1015.4	N	6	-	12.5	7.0	1016.0	N	7	6	15.0	6.0
31	Malta	1018.1	WNW	8	7	15.7	11.3	1017.0	WNW	12	6	19.0	11.1
32	Gibraltar	1023.2	WSW	5	5	16.5	15.2	1023.8	W	13	0	20.4	14.9

Daily Weather Summary for Tuesday 03 December 2024

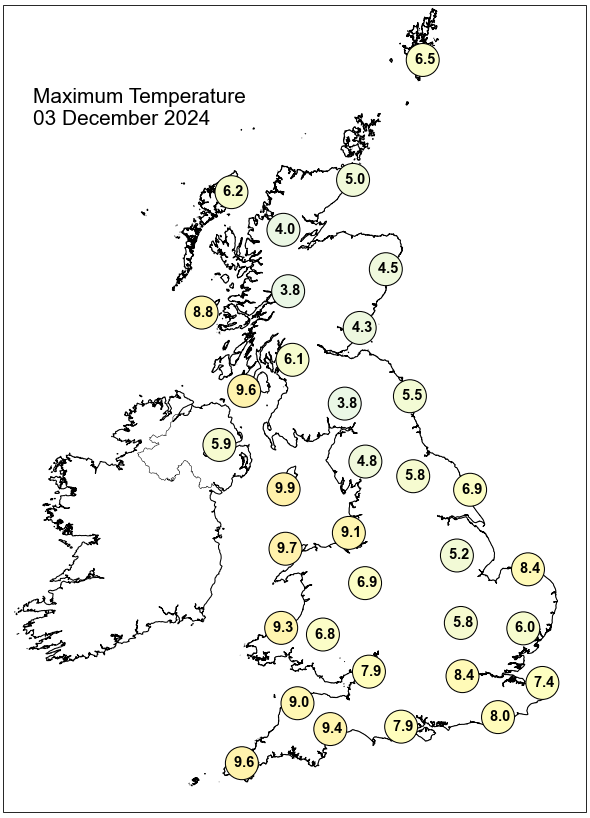

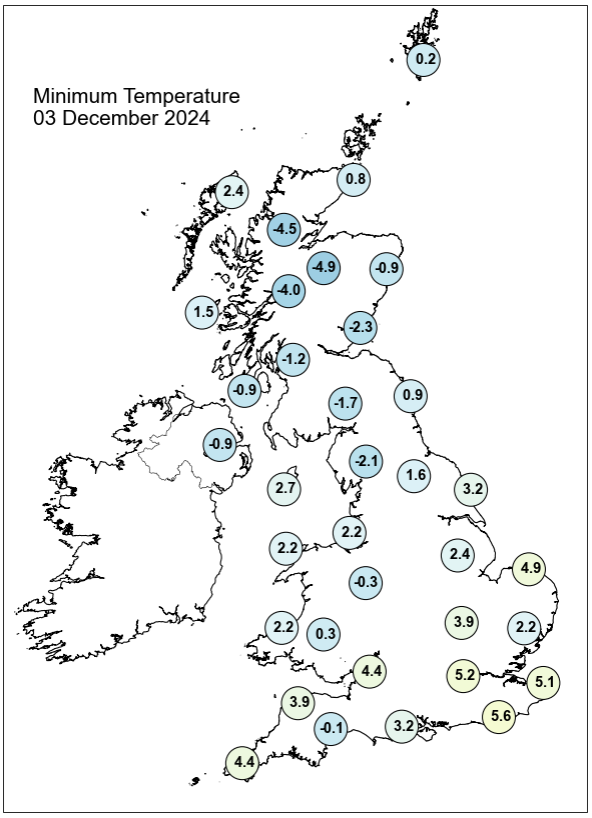

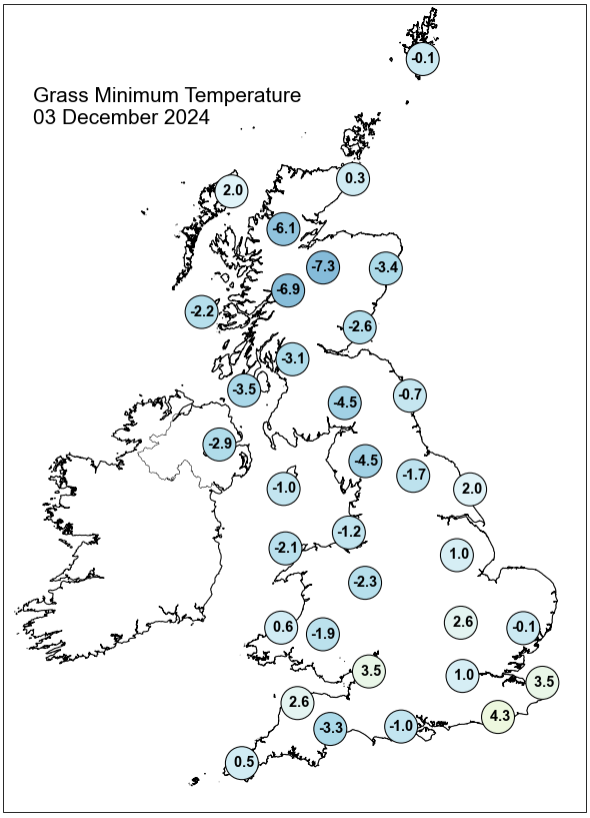

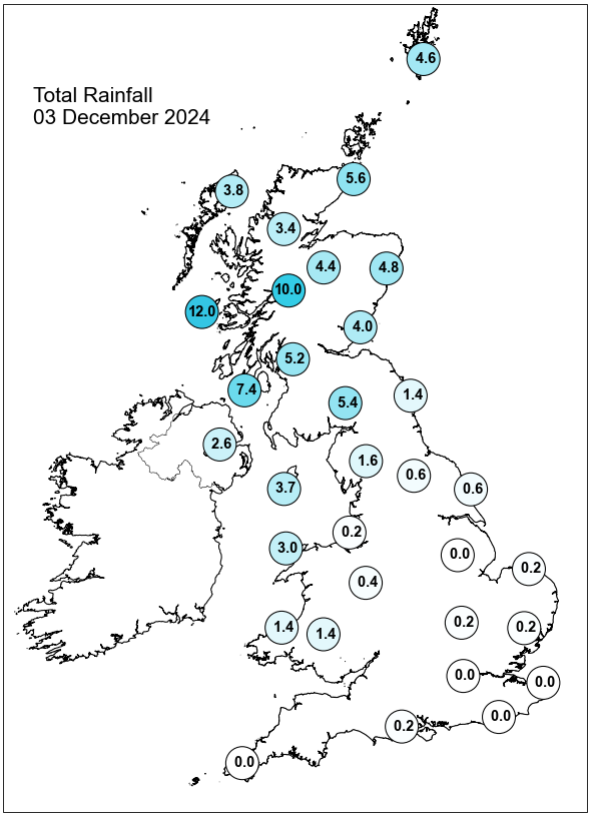

Daily Weather Summary for Tuesday 03 December 2024

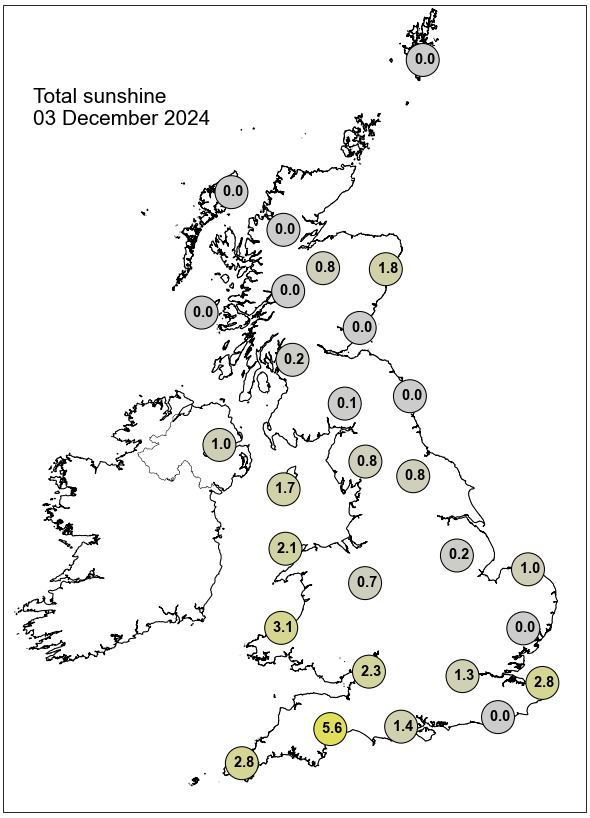

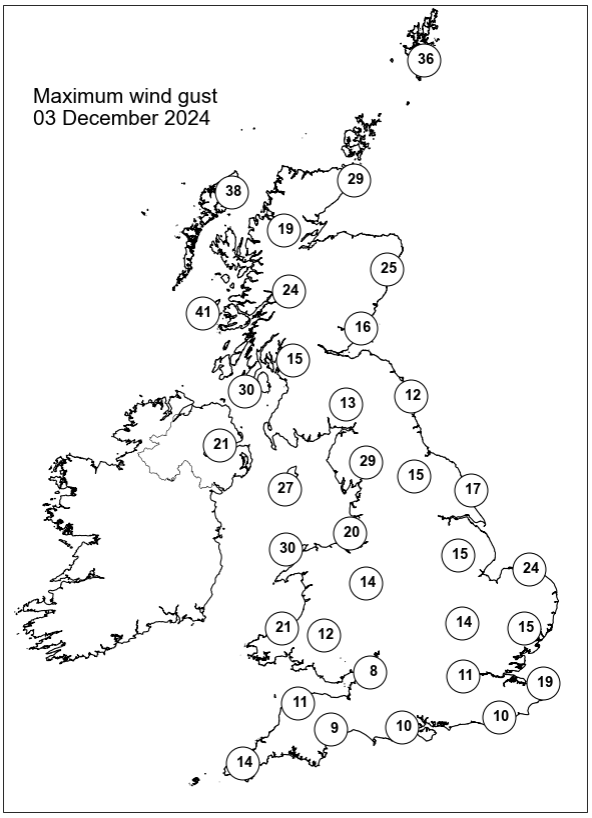

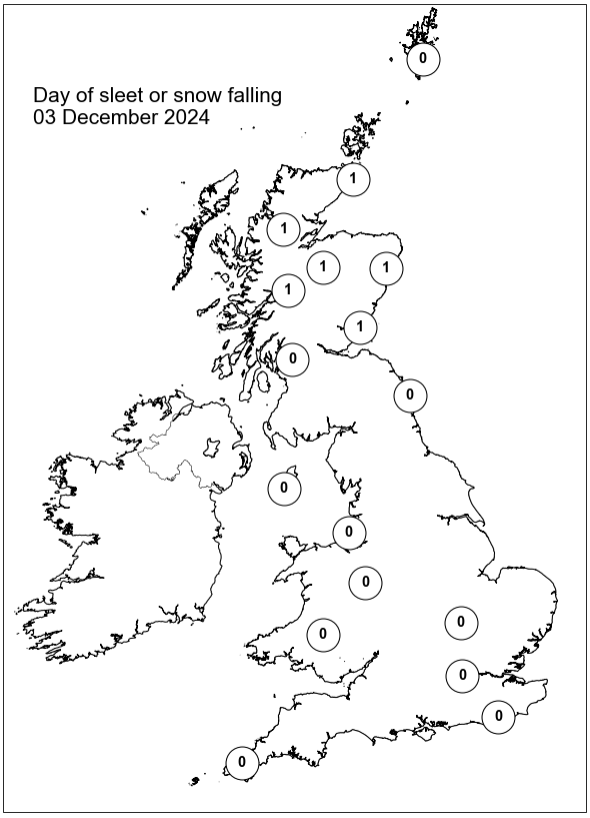

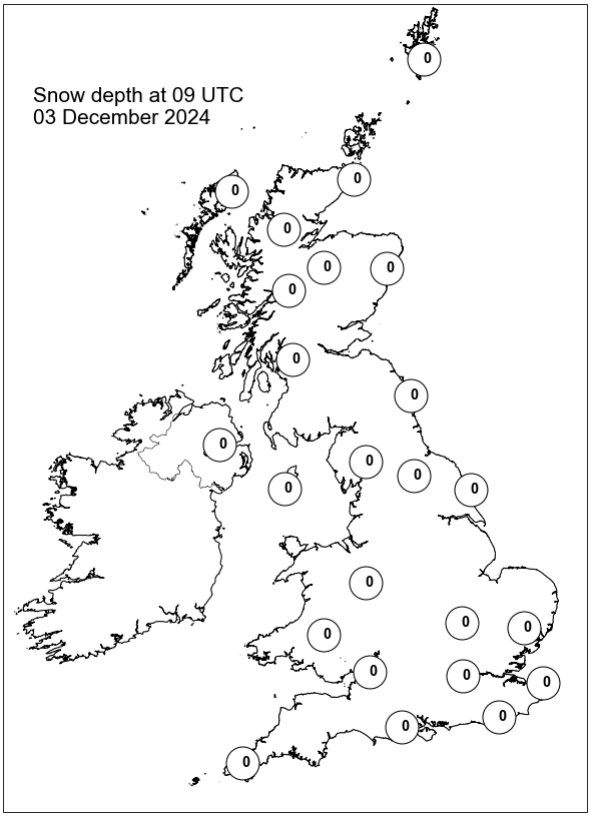

Daily Weather Summary for Wednesday 04 December 2024

This day's summary created 11/12/2024 03:07

Summary of the UK Weather for Wednesday 04 December 2024

Cold conditions continued into the early hours of the morning, particularly for rural areas in Scotland where fog and mist patches were common. Cloud began to lift in the morning elsewhere. Conditions were also generally dry and settled for most with showers confined primarily to the north west and parts of Wales. A frontal system moved east into the country bringing widespread heavy rain and blustery winds, started to affect Northern Ireland from the morning and Scotland in the afternoon. Elsewhere remained largely fine and dry before the band of rain moved in later in the evening. It turned very gusty across northern and western Scotland where a yellow warning has been in force since this afternoon. These widespread, locally heavy rain quickly moved eastwards, followed by clearer skies and a few scattered showers.

Daily Extremes

Highest Maximum	**14.3°C** Exeter Airport No 2 (Devon, 27mAMSL)
Lowest Maximum	**8.7°C** Fettercairn, Glensaugh No 2 (Kincardineshire, 171mAMSL)
Highest Minimum	**9.5°C** Scilly: St Marys Airport (Isles Of Scilly, 31mAMSL)
Lowest Minimum	**-5.7°C** Braemar No 2 (Aberdeenshire, 327mAMSL)
Lowest Grass Minimum	**-8.3°C** Balmoral (Aberdeenshire, 283mAMSL)
Most Rainfall	**65.2mm** Blaen Ogwr (Mid Glamorgan, 527mAMSL)
Most Sunshine	**3.3hr** Weybourne (Norfolk, 21mAMSL)
Highest Gust	**64Kt 74mph** Fair Isle (Shetland, 57mAMSL)
Highest Gust (mountain)*	**85Kt 98mph** Cairngorm Summit (Inverness-shire, 1237mAMSL)
Greatest Snow Depth at 0900 UTC	**1cm** Fettercairn, Glensaugh No 2 (Kincardineshire, 171mAMSL)

mAMSL refers to station elevation in metres above mean sea level.

*Mountain stations are above 500mAMSL.

Daily Weather Summary for Wednesday 04 December 2024

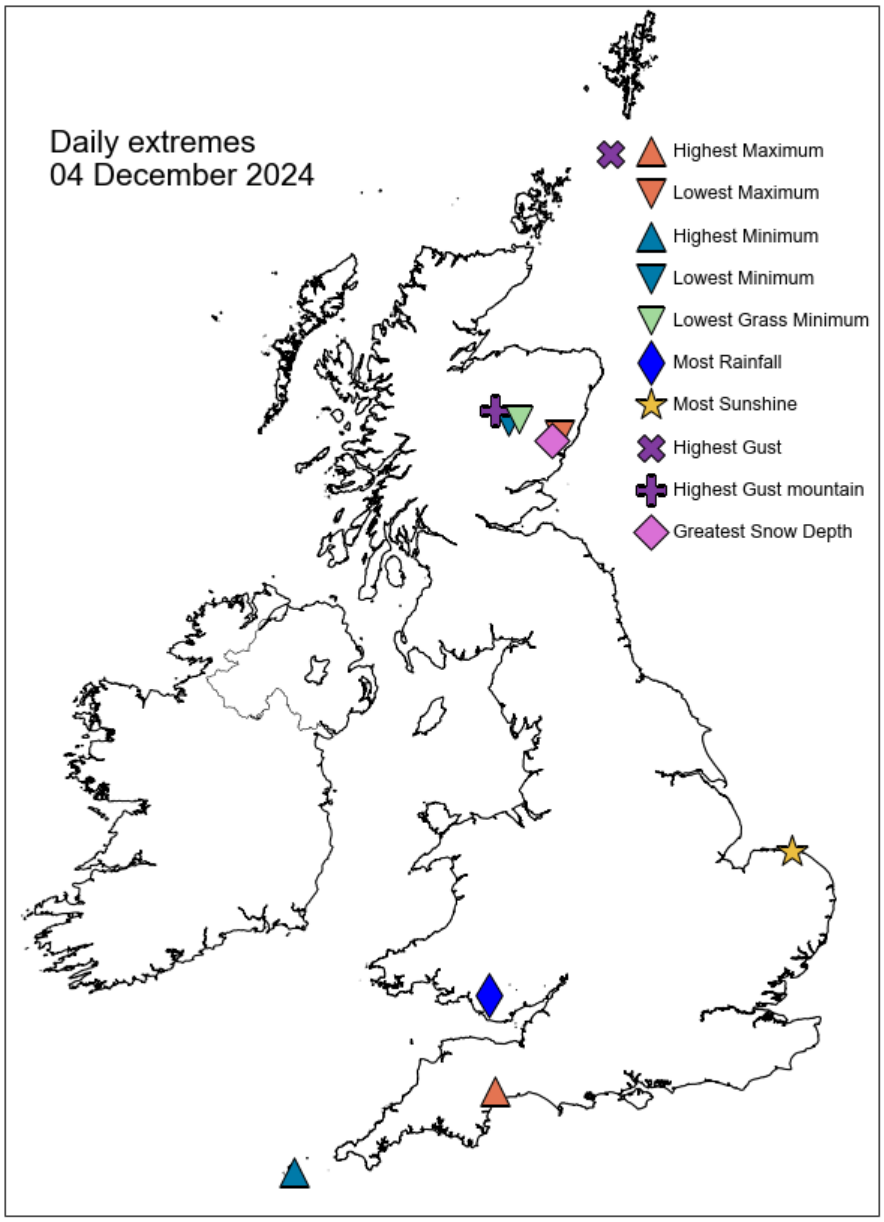

Daily Weather Summary for Wednesday 04 December 2024

North Atlantic and Europe analysis charts and satellite images at 0000 UTC

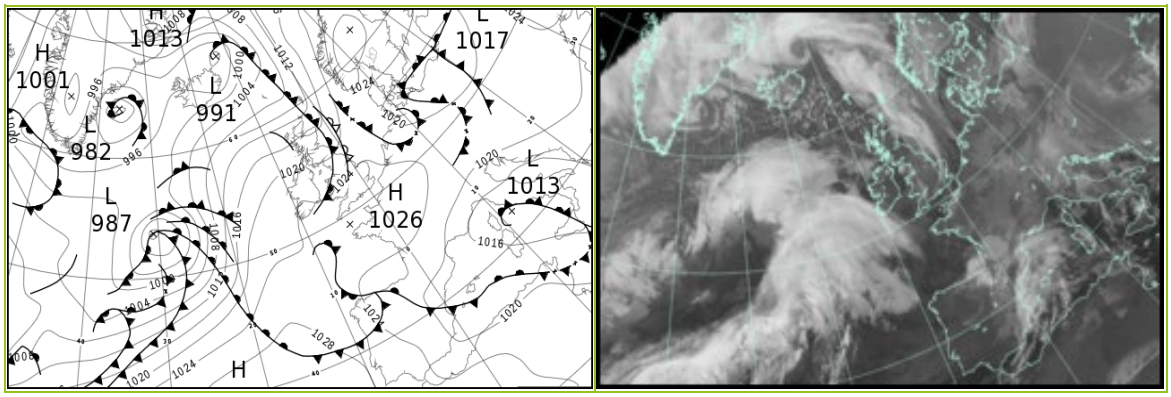

North Atlantic and Europe analysis charts and satellite images at 1200 UTC

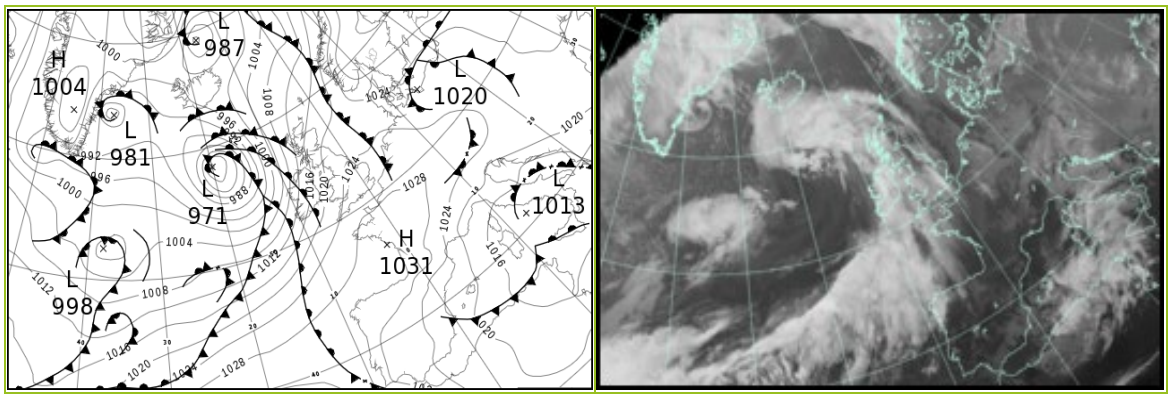

All satellite imagery copyright Met Office and EUMETSAT (European Organisation for the Exploitation of Meteorological Satellites). These show infra-red images from the geostationary MSG satellite. The rainfall rates are derived from both rain-radar and satellite data.

Daily Weather Summary for Wednesday 04 December 2024

UK satellite and rain-radar precipitation rates at (L) 0000 and (R) 1200 UTC



UK wind speed and direction at (L) 0000 and (R) 1200 UTC

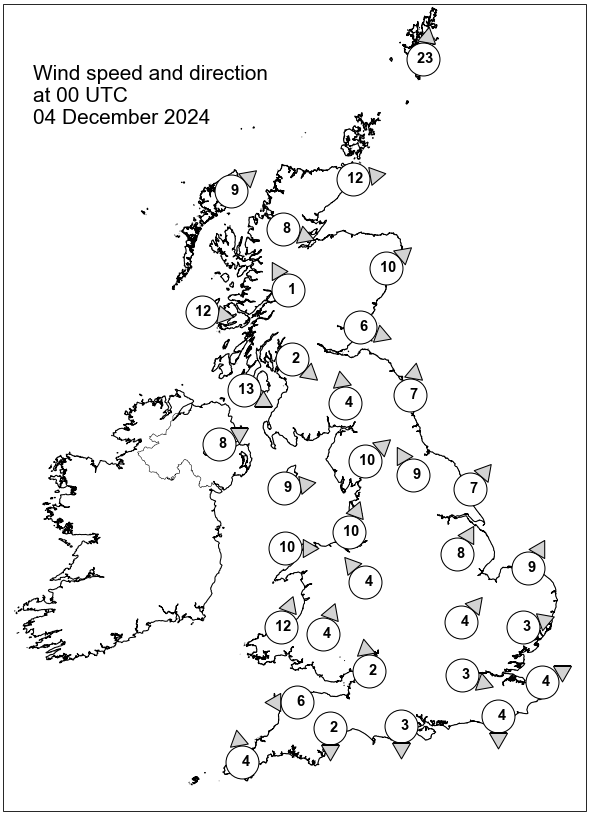

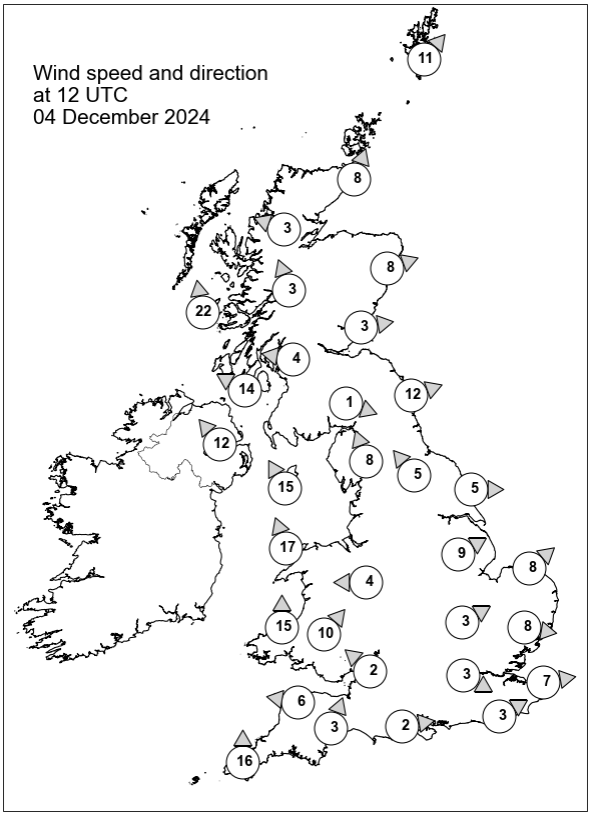

Daily Weather Summary for Wednesday 04 December 2024

Selected UK readings at (L) 0000 and (R) 1200 UTC

STATIONS		0000 UTC						1200 UTC					
NO	SITE	PRESS	WDIR	WSPD	CLOUD	TEMP	TDEW	PRESS	WDIR	WSPD	CLOUD	TEMP	TDEW
1	Lerwick	1011.0	S	23	8	4.8	3.2	1015.0	SW	11	0	5.5	3.1
2	Wick	1013.5	W	12	8	4.0	2.6	1015.6	SSW	8	2	5.3	3.0
3	Stornoway	1014.4	SW	9	5	4.8	3.1	1011.3	-	-	8	8.7	5.4
4	Loch Glascarnoch	1016.2	WNW	8	8	2.4	0.5	1015.1	ESE	3	4	2.1	0.8
5	Aviemore	1016.7	-	-	0	1.8	0.6	1016.5	-	-	7	2.4	1.3
6	Dyce	1015.9	SW	10	8	3.3	1.6	1017.9	WSW	8	3	5.5	1.3
7	Tulloch Bridge	1019.2	SSE	1	8	0.7	0.3	1017.0	SSE	3	8	4.5	3.0
8	Tiree	1018.0	W	12	3	7.6	3.5	1011.7	S	22	8	8.8	4.7
9	Leuchars	1017.6	WNW	6	2	2.3	1.3	1019.1	W	3	4	4.8	4.2
10	Bishopton	1019.1	NW	2	2	3.5	2.8	1018.0	E	4	8	4.8	4.6
11	Machrihanish	1019.7	WNW	13	7	9.2	3.9	1015.3	ESE	14	8	8.0	5.1
12	Boulmer	1018.9	S	7	8	3.8	2.8	1021.2	WSW	12	1	5.9	4.4
13	Eskdalemuir	1020.1	S	4	8	2.9	2.5	1020.8	WNW	1	8	3.8	3.6
14	Aldergrove	1021.9	WSW	8	4	4.8	4.7	1016.1	SE	12	6	7.1	5.4
15	Shap	1020.8	SW	10	8	3.9	3.2	1021.9	SSE	8	8	5.0	4.6
16	Leeming	1021.0	SSE	9	8	3.0	1.9	1022.9	SE	5	1	3.6	2.6
17	Ronaldsway	1021.2	W	9	6	8.2	5.6	1019.3	SSE	15	8	9.8	7.9
18	Bridlington	1021.6	SW	7	6	3.3	2.1	1023.0	W	5	0	6.0	4.3
19	Crosby	1022.0	SSW	10	8	7.7	5.9	-	-	-	-	-	-
20	Valley	1022.2	W	10	8	8.8	7.0	1020.2	SSE	17	8	10.1	9.6
21	Waddington	1023.5	SSW	8	5	2.8	1.9	1024.4	WSW	9	2	4.4	3.5
22	Shawbury	1023.5	SE	4	8	4.7	3.7	1023.8	E	4	8	4.9	4.9
23	Weybourne	1023.9	SSW	9	5	1.7	1.2	1024.7	SW	8	0	6.8	4.6
24	Bedford	1024.7	SW	4	4	0.7	0.2	1025.3	WSW	3	0	5.4	4.1
25	Aberporth	1023.9	SSW	12	8	7.3	6.2	1021.7	S	15	8	10.0	9.0
26	Sennybridge	1024.8	SSW	4	8	3.7	2.9	1023.5	SW	10	8	8.1	7.9
27	Wattisham	1024.9	WSW	3	8	1.7	1.4	1025.5	W	8	8	5.7	4.5
28	Almondsbury	1024.9	S	2	8	4.1	3.7	1025.2	SE	2	8	9.1	6.9
29	Heathrow	1025.0	WNW	3	8	2.6	1.4	1026.2	WNW	3	8	7.5	5.0
30	Manston	1025.1	WSW	4	7	1.8	0.4	1026.0	W	7	2	8.1	5.0
31	Chivenor	-	E	6	-	4.0	2.6	-	E	6	-	10.0	8.1
32	Exeter	1025.4	N	2	6	0.1	-0.1	1025.2	SSW	3	8	-	9.9
33	Herstmonceux	1025.3	N	4	0	1.7	0.9	1026.5	WSW	3	8	8.1	5.4
34	Hurn	1025.5	N	3	2	0.4	-	1026.4	W	2	2	10.6	10.5
35	Camborne	1026.4	S	4	8	8.3	5.9	1023.7	S	16	8	11.3	8.8

Daily Weather Summary for Wednesday 04 December 2024

Selected European readings at (L) 0000 and (R) 1200 UTC

STATIONS		0000 UTC						1200 UTC					
NO	SITE	PRESS	WDIR	WSPD	CLOUD	TEMP	TDEW	PRESS	WDIR	WSPD	CLOUD	TEMP	TDEW
1	Murmansk	1009.2	N	4	8	-3.7	-4.7	1020.9	SSW	10	2	-7.8	-11.2
2	Helsinki	1023.3	NW	8	0	-6.5	-8.0	1033.4	NNW	2	0	-4.2	-5.6
3	Stockholm	1027.1	NW	2	-	-7.0	-7.5	1031.5	-	0	-	-3.4	-4.3
4	Oslo	1028.0	-	0	-	-6.3	-8.3	1030.4	NE	4	7	-3.3	-6.5
5	Reykjavik	998.6	S	4	7	0.7	0.1	994.5	E	9	8	0.8	-1.0
6	Moscow	1021.0	SSW	2	8	0.6	-2.3	1026.8	N	4	8	1.3	-1.9
7	Kiev	1024.7	S	2	8	-3.0	-3.8	1026.9	-	0	8	-3.3	-4.7
8	Warsaw	1018.6	SSW	2	8	4.4	4.1	1022.0	W	6	8	5.6	4.2
9	Berlin	1019.1	WSW	6	8	4.7	3.3	1022.0	W	8	8	4.8	2.7
10	De Bilt	1023.1	W	2	6	1.5	0.6	1025.7	SSW	4	8	5.4	4.2
11	Dublin	1023.2	W	8	8	6.8	6.0	1016.9	SSE	10	8	10.2	7.7
12	Cork	1025.0	W	6	2	7.3	7.0	1016.7	S	17	8	11.0	10.7
13	Sofia	1019.9	NE	2	8	3.0	2.3	1019.9	NE	2	7	6.1	2.6
14	Belgrade	1020.9	WSW	2	8	4.8	3.8	1022.8	NW	2	8	5.1	3.4
15	Budapest	-	-	-	-	-	-	-	-	-	-	-	-
16	Prague	1020.8	W	4	-	4.2	2.6	1024.5	WSW	6	7	4.1	-0.3
17	Munich	1023.0	W	2	8	3.6	2.5	1026.2	NNW	4	8	3.5	1.0
18	Strasbourg	1024.0	SSE	1	8	4.3	4.0	1027.6	NW	3	8	6.4	3.0
19	Paris	1025.5	WSW	2	7	4.2	3.8	1028.9	SW	4	8	5.2	5.1
20	Jersey	1025.1	ESE	4	0	6.8	6.0	1028.1	SW	8	0	10.5	6.2
21	Milan	1018.3	-	0	1	3.0	2.4	1020.8	SSE	2	0	11.2	4.8
22	Marseille	1016.9	NW	9	-	7.3	1.1	1020.1	N	17	-	11.3	1.5
23	Bordeaux	1023.9	ENE	5	8	8.7	5.3	1030.0	-	-	-	10.5	3.5
24	Rome	1012.6	E	6	4	11.6	11.3	1013.4	NE	8	8	14.1	9.7
25	Ajaccio	1015.2	NE	6	7	8.0	5.1	1015.0	WSW	5	-	15.4	8.2
26	Barcelona	1018.4	N	4	7	12.1	7.5	1022.3	N	10	4	15.0	7.4
27	Majorca	1017.7	NNE	2	8	13.3	12.2	1021.1	NE	19	5	14.2	6.0
28	Madrid	1021.4	SE	4	4	8.8	4.8	1025.0	N	8	1	14.1	4.0
29	Lisbon	1027.4	WNW	3	-	14.6	11.4	1029.2	N	11	-	18.6	12.5
30	Athens	1017.6	N	2	-	11.2	6.4	1017.8	N	2	6	16.2	7.0
31	Malta	1016.1	W	13	4	15.7	13.1	1015.7	W	10	2	19.7	11.9
32	Gibraltar	1024.9	W	14	0	16.1	12.2	1026.9	W	21	0	16.1	11.7

Daily Weather Summary for Wednesday 04 December 2024

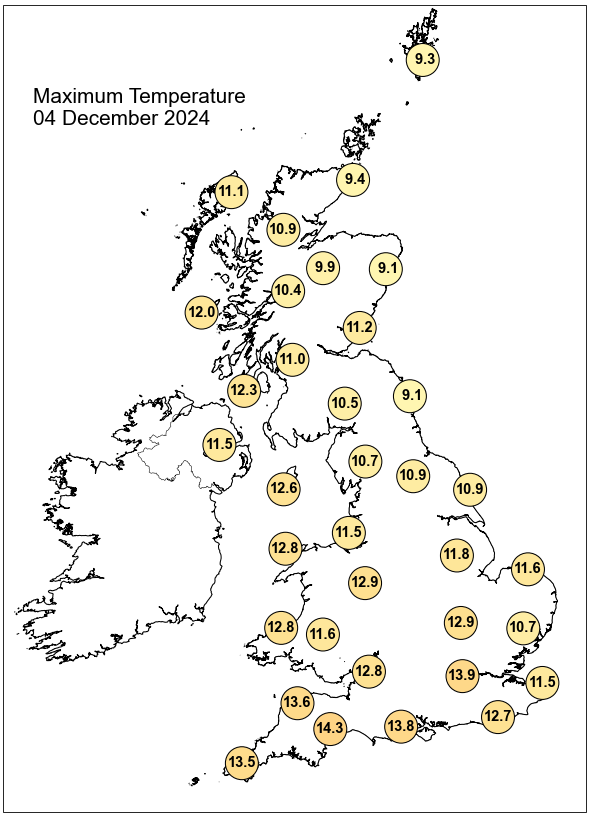

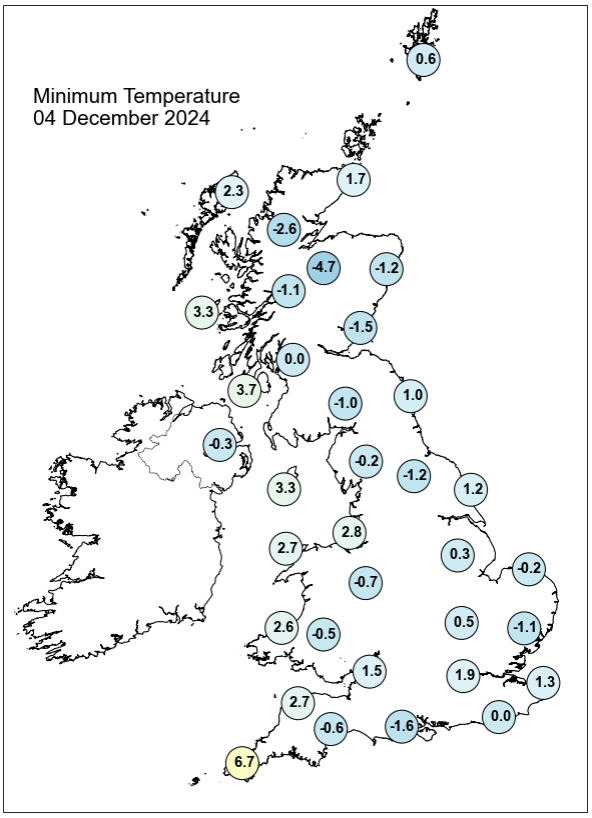

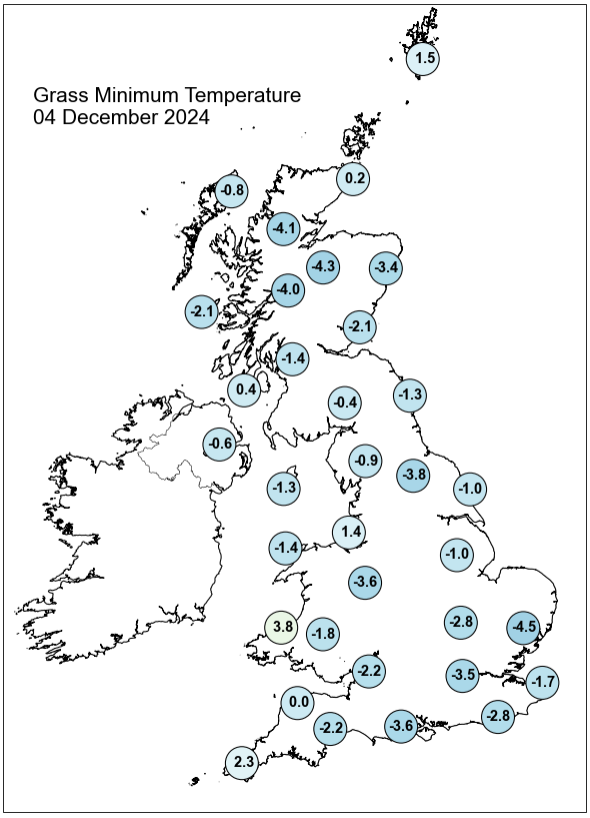

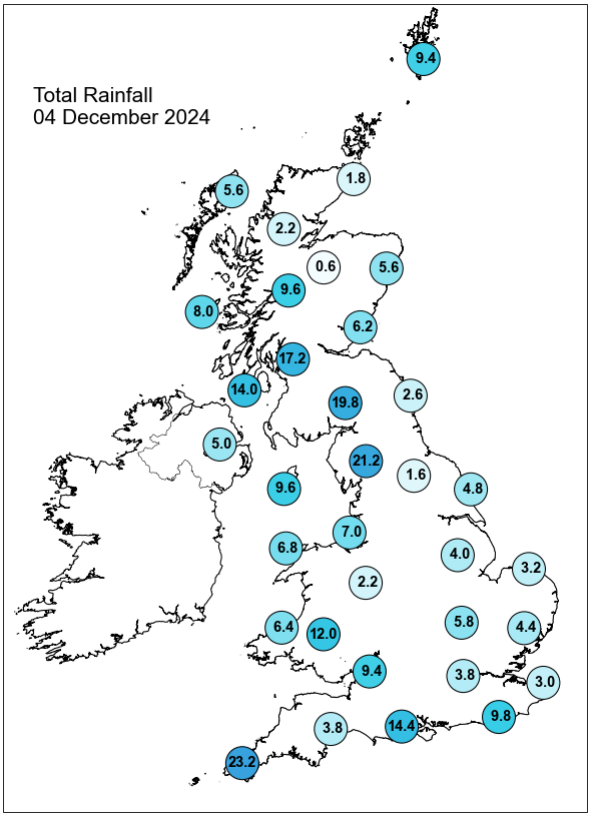

Daily Weather Summary for Wednesday 04 December 2024

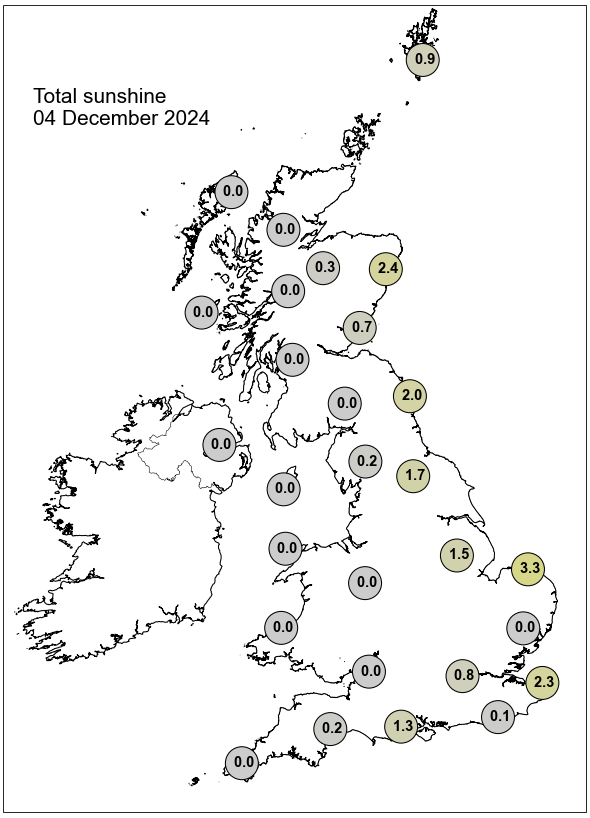

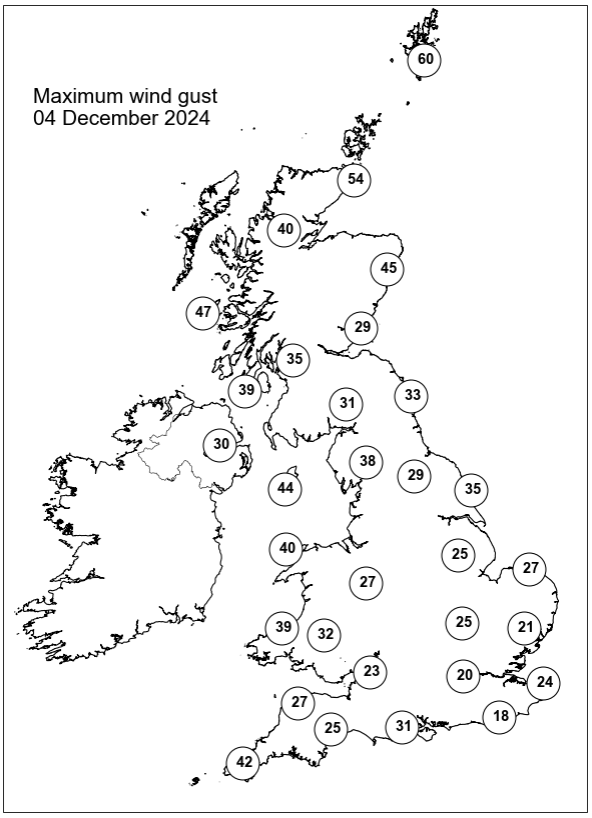

None of the selected stations observed a day of sleet or snow falling or non-zero snow depth at 0900 UTC.

Daily Weather Summary for Thursday 05 December 2024

This day's summary created 12/12/2024 03:07

Summary of the UK Weather for Thursday 05 December 2024

Overnight, frontal systems brought clouds, outbreaks of rain and strong southerly winds eastwards across all areas with clearer and calmer conditions following from the west. A deep low passing to the north west brought particularly strong winds across north west Scotland initially but these too eased through the night. Rather chilly for most but milder towards the southwest. It was initially dry for most, but a fast-moving frontal system brought widespread showery rain and strong winds to Northern Ireland and western coasts around mid-day and then progressed eastwards. These bands of rain cleared eastwards through the day, followed by clearer spells and some showers mostly confined to north-western Scotland.

Daily Extremes

Highest Maximum	**14.7°C** Hereford, Credenhill (Hereford & Worcester, 76mAMSL)
Lowest Maximum	**7.2°C** Loch Glascarnoch (Ross & Cromarty, 269mAMSL)
Highest Minimum	**11.5°C** Scilly: St Marys Airport (Isles Of Scilly, 31mAMSL)
Lowest Minimum	**-3.5°C** Aboyne No 2 (Aberdeenshire, 140mAMSL)
Lowest Grass Minimum	**-0.8°C** Altnahinch Filters (Antrim, 213mAMSL)
Most Rainfall	**33.6mm** Nant-yr-ysfa (Mid Glamorgan, 260mAMSL)
Most Sunshine	**4.3hr** Dyce (Aberdeenshire, 65mAMSL)
Highest Gust	**66Kt 76mph** Capel Curig No 3 (Gwynedd, 216mAMSL)
Highest Gust (mountain)*	**75Kt 86mph** Cairnwell (Aberdeenshire, 928mAMSL)
Greatest Snow Depth at 0900 UTC	No non-zero values.

mAMSL refers to station elevation in metres above mean sea level.

*Mountain stations are above 500mAMSL.

Daily Weather Summary for Thursday 05 December 2024

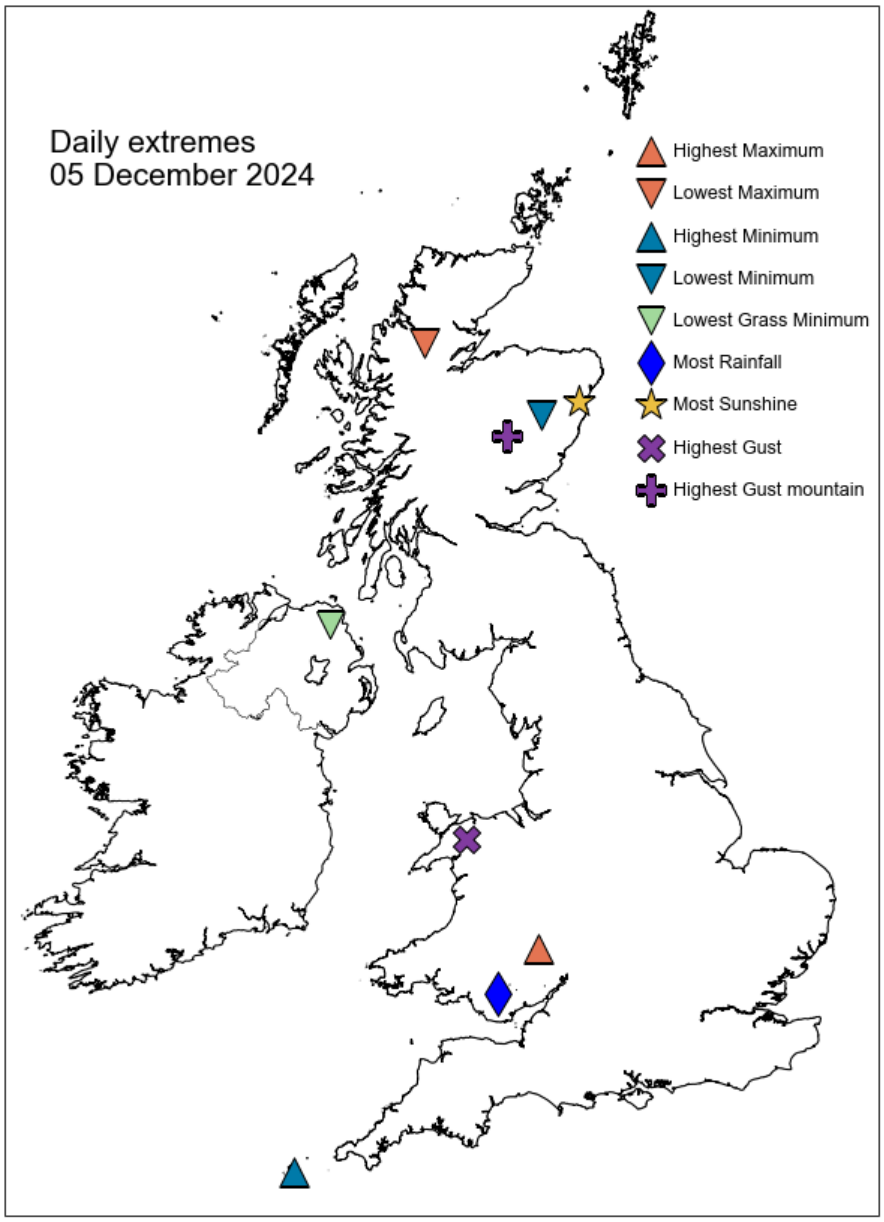

Daily Weather Summary for Thursday 05 December 2024

North Atlantic and Europe analysis charts and satellite images at 0000 UTC

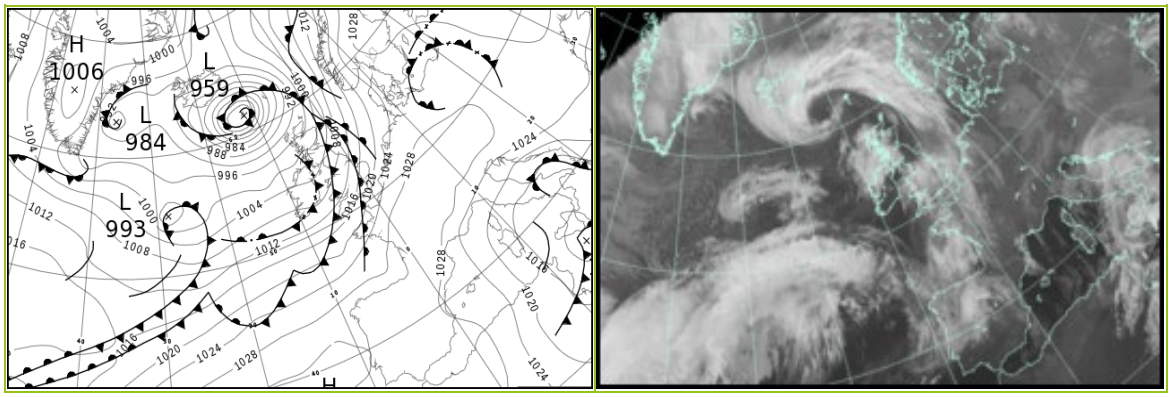

North Atlantic and Europe analysis charts and satellite images at 1200 UTC

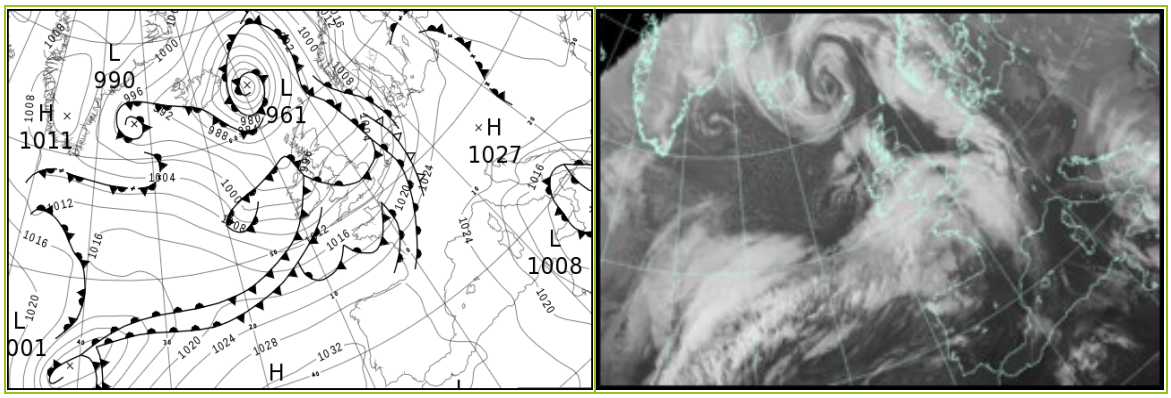

All satellite imagery copyright Met Office and EUMETSAT (European Organisation for the Exploitation of Meteorological Satellites). These show infra-red images from the geostationary MSG satellite. The rainfall rates are derived from both rain-radar and satellite data.

Daily Weather Summary for Thursday 05 December 2024

UK satellite and rain-radar precipitation rates at (L) 0000 and (R) 1200 UTC



UK wind speed and direction at (L) 0000 and (R) 1200 UTC

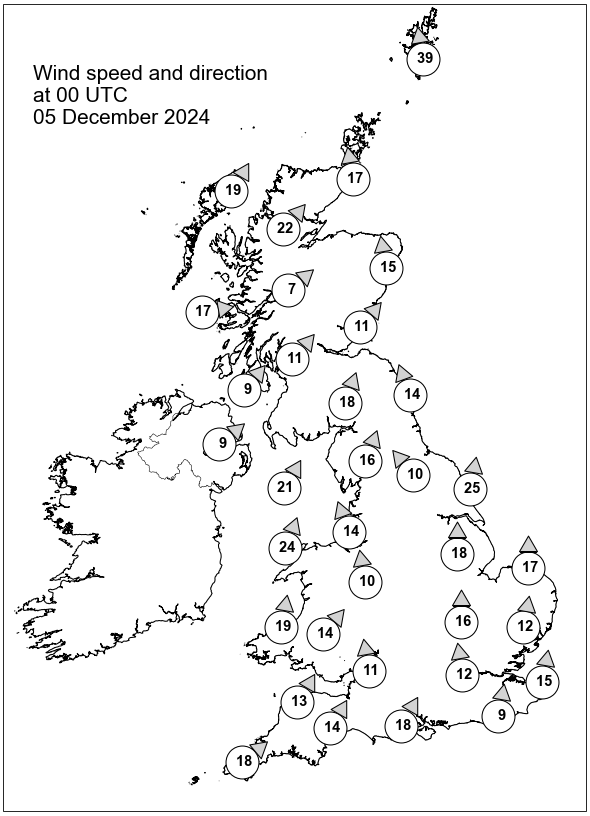

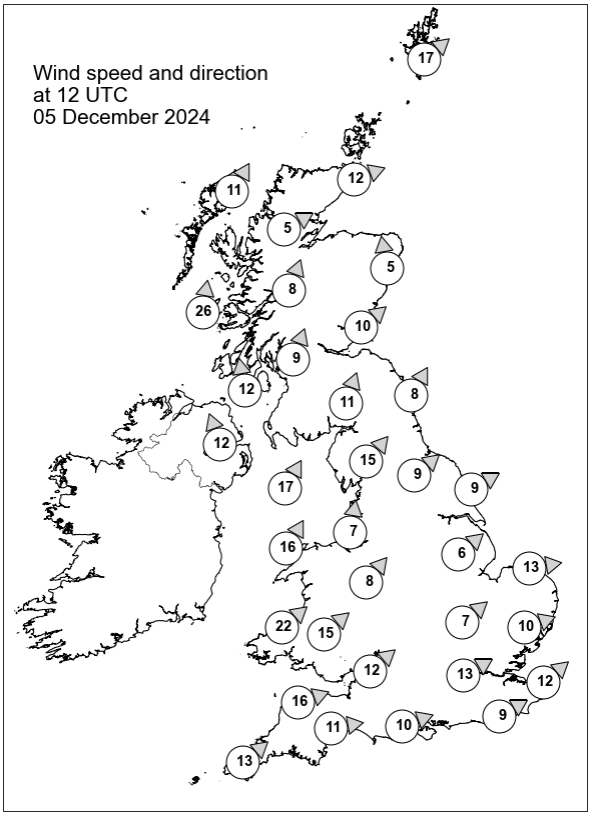

Daily Weather Summary for Thursday 05 December 2024

Selected UK readings at (L) 0000 and (R) 1200 UTC

STATIONS		0000 UTC						1200 UTC					
NO	SITE	PRESS	WDIR	WSPD	CLOUD	TEMP	TDEW	PRESS	WDIR	WSPD	CLOUD	TEMP	TDEW
1	Lerwick	997.5	S	39	8	6.3	6.0	991.3	SW	17	1	8.2	5.2
2	Wick	995.7	S	17	8	9.0	6.7	993.0	WSW	12	1	7.6	3.6
3	Stornoway	994.1	SSW	19	8	9.9	7.0	990.8	SSW	11	8	7.7	4.0
4	Loch Glascarnoch	995.4	SW	22	1	10.1	5.6	993.1	WSW	5	7	6.8	2.0
5	Aviemore	996.7	-	-	8	9.0	6.3	994.3	-	-	1	8.0	2.4
6	Dyce	1000.0	S	15	8	8.5	7.8	995.2	S	5	0	8.2	4.7
7	Tulloch Bridge	999.9	SW	7	8	9.3	7.8	994.8	SSW	8	5	7.1	4.0
8	Tiree	998.8	W	17	6	10.7	7.6	991.8	S	26	8	8.9	7.7
9	Leuchars	1000.8	SW	11	8	10.1	8.3	997.5	SW	10	2	9.1	5.8
10	Bishopton	1001.0	SW	11	8	10.9	10.2	997.3	SSW	9	8	9.2	6.9
11	Machrihanish	1001.6	SW	9	8	11.4	9.6	996.0	S	12	8	9.3	7.1
12	Boulmer	1005.4	SSE	14	8	8.0	7.5	999.7	SSW	8	5	9.9	7.1
13	Eskdalemuir	1003.4	SSW	18	8	9.5	9.1	1000.0	SSW	11	8	7.6	6.2
14	Aldergrove	1002.8	SW	9	8	10.8	9.9	997.0	SSE	12	8	8.5	7.2
15	Shap	1006.2	SSW	16	8	8.9	7.9	1001.4	SW	15	8	8.7	6.4
16	Leeming	1008.4	SE	10	8	8.3	7.6	1002.1	SW	9	3	10.6	6.8
17	Ronaldsway	1005.1	SSW	21	8	12.4	11.6	1000.5	SSW	17	8	11.2	8.4
18	Bridlington	1010.6	S	25	8	8.2	7.5	1002.6	WSW	9	0	10.3	7.6
19	Crosby	1007.8	SSE	14	8	10.3	9.1	1003.6	S	7	8	9.6	7.9
20	Valley	1006.9	SSW	24	8	12.3	12.1	1002.2	SSW	16	8	10.9	10.0
21	Waddington	1013.0	S	18	8	8.6	7.6	1005.1	SW	6	8	11.0	8.1
22	Shawbury	1010.5	S	10	8	10.8	9.2	1005.1	SW	8	5	12.2	9.6
23	Weybourne	1015.9	S	17	8	8.5	6.8	1005.2	W	13	8	11.7	10.0
24	Bedford	1015.2	S	16	8	8.5	7.8	1007.0	SW	7	8	13.1	11.3
25	Aberporth	1009.4	S	19	8	11.8	11.5	1005.6	SW	22	8	12.3	11.5
26	Sennybridge	1011.1	SW	14	8	10.7	10.1	1007.1	SW	15	8	11.0	10.7
27	Wattisham	1018.3	S	12	8	8.4	6.6	1007.4	WSW	10	8	13.0	12.0
28	Almondsbury	1013.7	S	11	8	11.8	11.1	1008.6	SW	12	8	12.5	11.8
29	Heathrow	1017.9	S	12	8	9.6	8.5	1008.8	WSW	13	8	14.5	12.2
30	Manston	1020.9	S	15	8	8.7	6.0	1008.9	SW	12	8	13.7	12.3
31	Chivenor	-	SSW	13	-	12.4	11.6	1010.0	WSW	16	8	13.3	11.9
32	Exeter	1014.5	SSW	14	8	12.4	11.3	1010.5	W	11	8	14.2	11.5
33	Herstmonceux	1020.6	S	9	8	8.9	8.0	1010.2	WSW	9	8	12.9	12.5
34	Hurn	1017.4	SSW	18	8	11.4	11.1	1010.4	WSW	10	8	13.7	12.5
35	Camborne	1014.8	SW	18	8	13.2	12.8	1012.6	SW	13	8	13.5	12.3

Daily Weather Summary for Thursday 05 December 2024

Selected European readings at (L) 0000 and (R) 1200 UTC

STATIONS		0000 UTC						1200 UTC					
NO	SITE	PRESS	WDIR	WSPD	CLOUD	TEMP	TDEW	PRESS	WDIR	WSPD	CLOUD	TEMP	TDEW
1	Murmansk	1024.3	SSW	16	3	-9.8	-13.1	1016.2	SW	19	7	-3.4	-7.5
2	Helsinki	1034.6	ENE	8	0	-7.3	-8.4	1028.4	SE	12	8	-1.2	-1.8
3	Stockholm	1029.7	NW	2	-	-8.0	-8.5	1021.2	-	0	-	-1.8	-2.3
4	Oslo	1027.2	ENE	4	-	-2.7	-4.5	1017.3	ESE	6	8	0.0	-3.4
5	Reykjavik	985.0	NE	4	8	3.1	0.2	989.1	WNW	5	8	0.6	-1.9
6	Moscow	1037.0	NE	2	0	-4.5	-7.2	1040.0	ENE	2	7	-4.6	-6.9
7	Kiev	1030.3	-	0	8	-3.5	-4.6	1031.3	-	0	8	-2.0	-3.6
8	Warsaw	1026.3	W	4	8	4.1	2.9	1026.7	E	2	6	2.7	2.4
9	Berlin	1025.1	W	6	7	4.6	4.0	1022.6	SSW	8	0	5.0	1.1
10	De Bilt	1024.1	S	8	8	4.8	3.7	1011.2	S	14	8	5.8	5.1
11	Dublin	1004.9	SW	10	3	11.7	10.5	999.7	SSW	10	8	11.6	9.3
12	Cork	1008.4	WSW	10	7	12.7	12.4	1003.1	SW	21	7	12.0	11.5
13	Sofia	1023.1	ESE	2	6	4.6	2.4	1023.9	ESE	4	7	4.7	2.5
14	Belgrade	1026.1	NNE	2	8	4.6	2.8	1025.9	NE	4	7	6.2	1.3
15	Budapest	-	-	-	-	-	-	-	-	-	-	-	-
16	Prague	1028.3	WSW	4	-	2.2	-0.5	1025.9	SW	6	2	4.7	-2.6
17	Munich	1030.8	SW	4	7	0.1	-1.6	1026.0	S	4	5	4.3	-2.8
18	Strasbourg	1030.9	S	1	-	-1.7	-2.0	1024.9	S	7	8	1.8	1.7
19	Paris	1028.4	SW	6	8	5.1	3.8	1018.3	SSW	13	8	7.2	6.6
20	Jersey	1021.1	S	21	8	10.2	9.6	1015.1	WSW	17	8	13.1	13.0
21	Milan	1024.2	-	0	0	1.4	1.0	1025.4	ESE	3	9	8.5	2.1
22	Marseille	1023.8	NNW	17	-	7.2	-0.3	1024.3	SW	4	-	10.4	2.0
23	Bordeaux	1030.3	NE	1	7	2.4	1.1	1026.3	S	8	7	11.7	6.0
24	Rome	1014.7	NNE	12	-	10.1	4.2	1015.5	N	15	0	14.6	4.5
25	Ajaccio	1018.9	E	4	-	6.2	3.7	1020.8	SW	5	-	16.5	2.1
26	Barcelona	1026.6	NNW	12	-	11.8	4.7	1026.2	N	10	5	15.1	4.9
27	Majorca	1026.0	NNE	3	1	4.8	3.6	1025.5	WSW	3	5	19.0	6.4
28	Madrid	1031.3	-	0	7	5.0	2.6	1029.2	SSE	2	2	13.0	3.7
29	Lisbon	1031.4	NNW	5	-	12.7	12.7	1031.4	NNW	2	-	19.2	12.3
30	Athens	1019.2	N	3	-	13.9	7.3	1018.4	E	7	6	16.8	7.2
31	Malta	1010.6	SW	10	7	19.2	13.3	1008.2	NW	14	6	16.6	11.6
32	Gibraltar	1028.8	WSW	6	0	15.1	12.1	1030.3	WSW	3	0	19.2	10.9

Daily Weather Summary for Thursday 05 December 2024

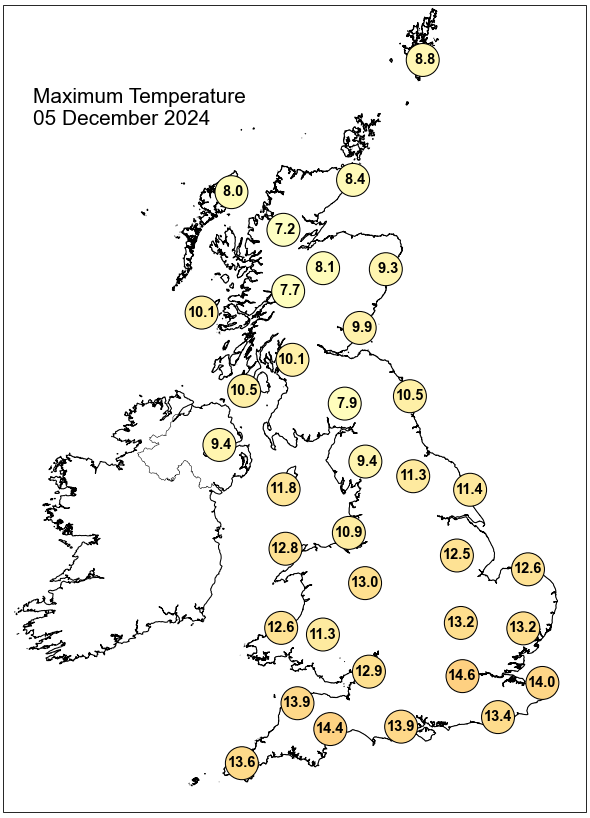

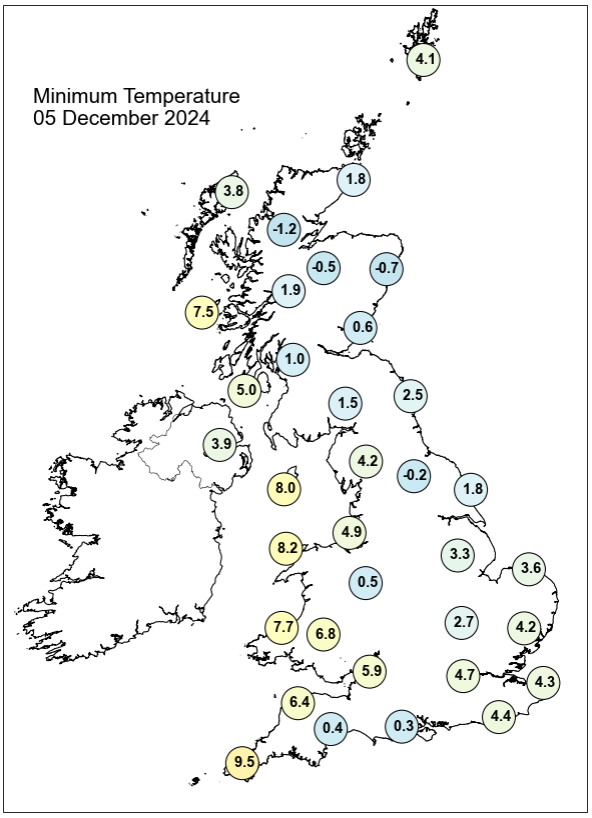

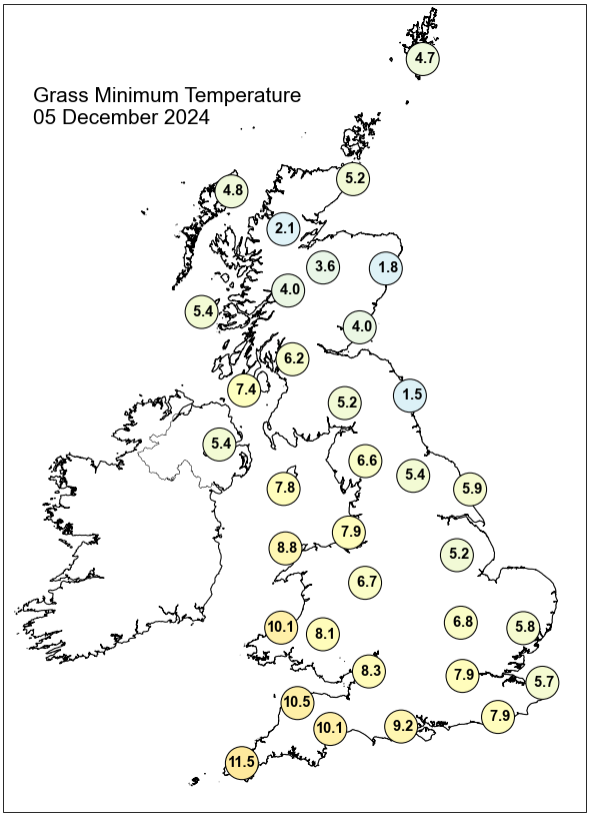

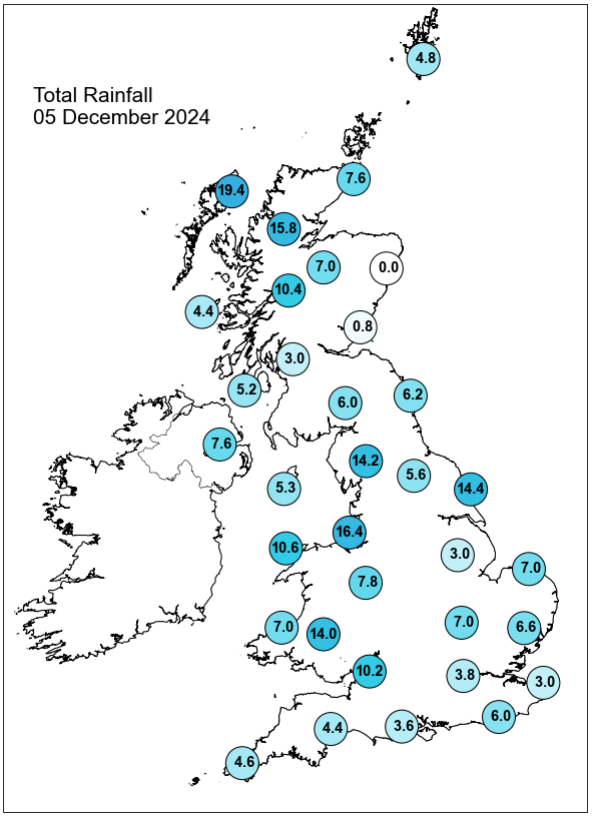

Daily Weather Summary for Thursday 05 December 2024

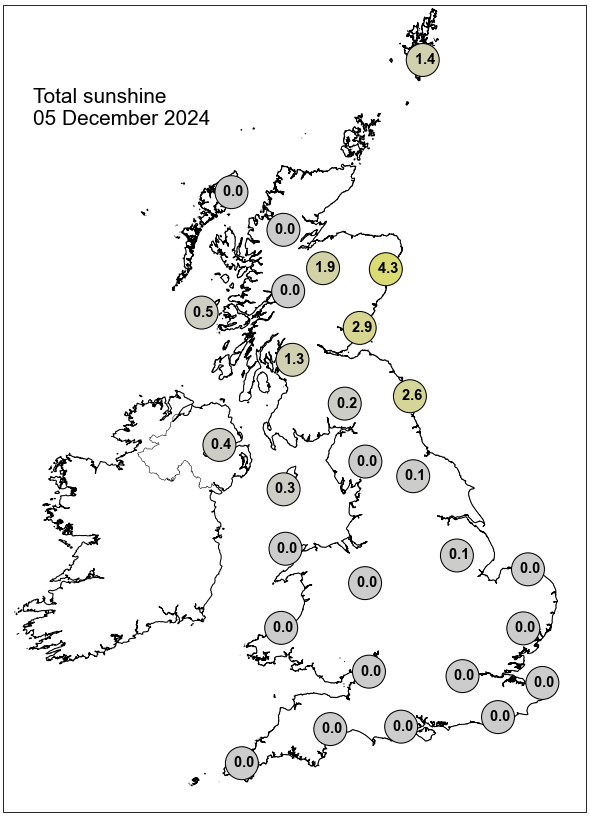

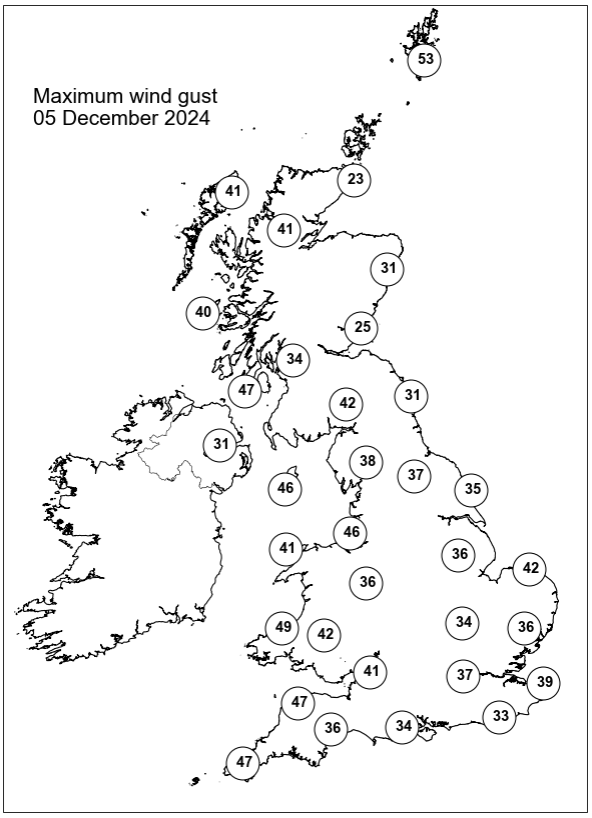

None of the selected stations observed a day of sleet or snow falling or non-zero snow depth at 0900 UTC.

Daily Weather Summary for Friday 06 December 2024

This day's summary created 13/12/2024 03:05

Summary of the UK Weather for Friday 06 December 2024

Early rain and strong gusts cleared eastwards to leave many places dry with clear spells. However, a few showers continued to affect northern and western Scotland and areas around the Cheshire Gap. Lighter winds and clear skies allowed temperatures to fall to low single figures and close to freezing across northern Scotland. It was a chilly and sunny start for many across the UK, with scattered showers in north and west Scotland. Rain, heavy at times, reached western areas elsewhere in the afternoon, where gales developed with the arrival of Storm Darragh. Some of these gales reached severe strength. Temperatures increased in the afternoon, turning very mild in the west, while near the average elsewhere.

Daily Extremes

Highest Maximum	**14.5°C** Bude (Cornwall, 15mAMSL) also Chivenor (Devon, 6mAMSL)
Lowest Maximum	**3.8°C** Balmoral (Aberdeenshire, 283mAMSL) also Braemar No 2 (Aberdeenshire, 327mAMSL)
Highest Minimum	**9.9°C** Bude (Cornwall, 15mAMSL)
Lowest Minimum	**-0.7°C** Tealing (Angus, 117mAMSL)
Lowest Grass Minimum	**-5.4°C** Tealing (Angus, 117mAMSL)
Most Rainfall	**68.8mm** Capel Curig No 3 (Gwynedd, 216mAMSL)
Most Sunshine	**4.6hr** Leconfield (Humberside, 7mAMSL)
Highest Gust	**67Kt 77mph** Wight: Needles Old Battery (Isle Of Wight, 80mAMSL)
Highest Gust (mountain)*	**76Kt 87mph** Cairngorm Summit (Inverness-shire, 1237mAMSL)
Greatest Snow Depth at 0900 UTC	No non-zero values.

mAMSL refers to station elevation in metres above mean sea level.

*Mountain stations are above 500mAMSL.

Daily Weather Summary for Friday 06 December 2024

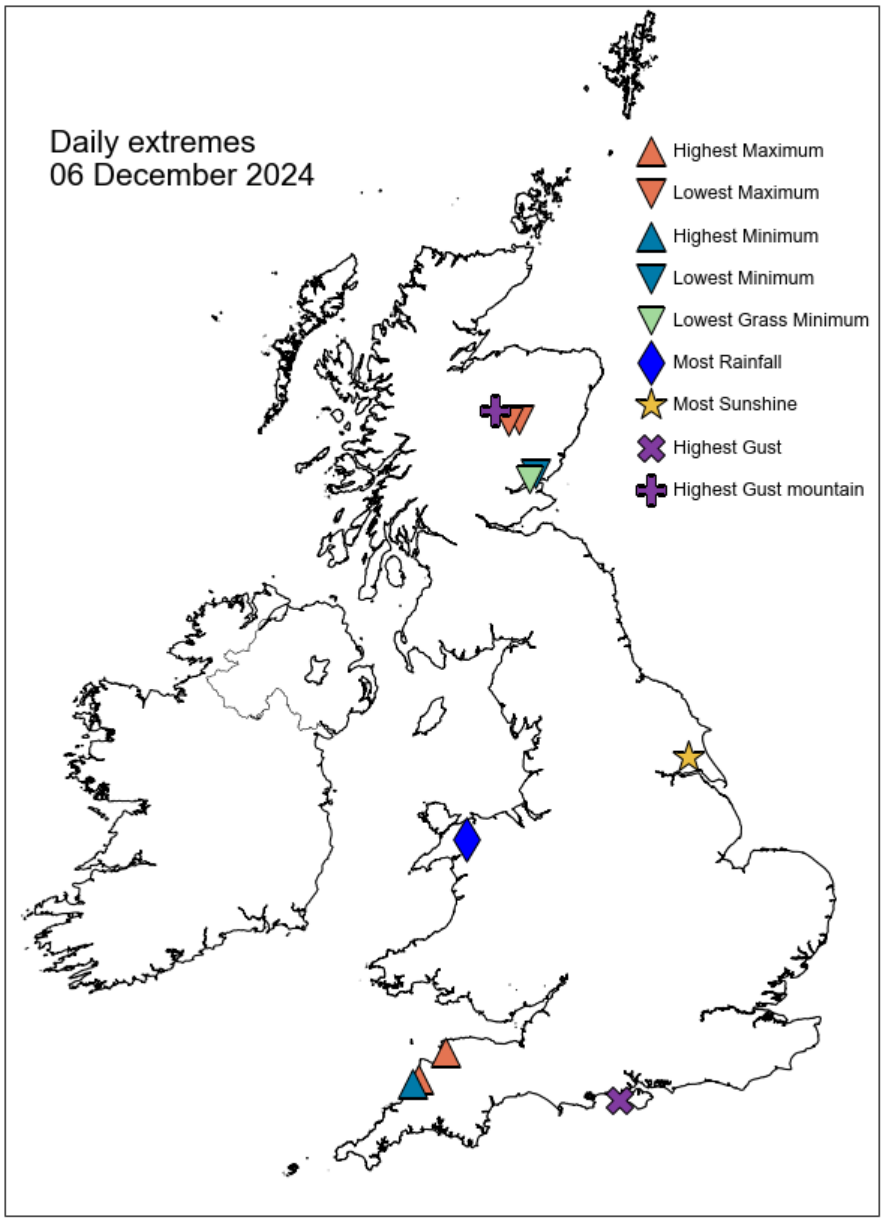

Daily Weather Summary for Friday 06 December 2024

North Atlantic and Europe analysis charts and satellite images at 0000 UTC

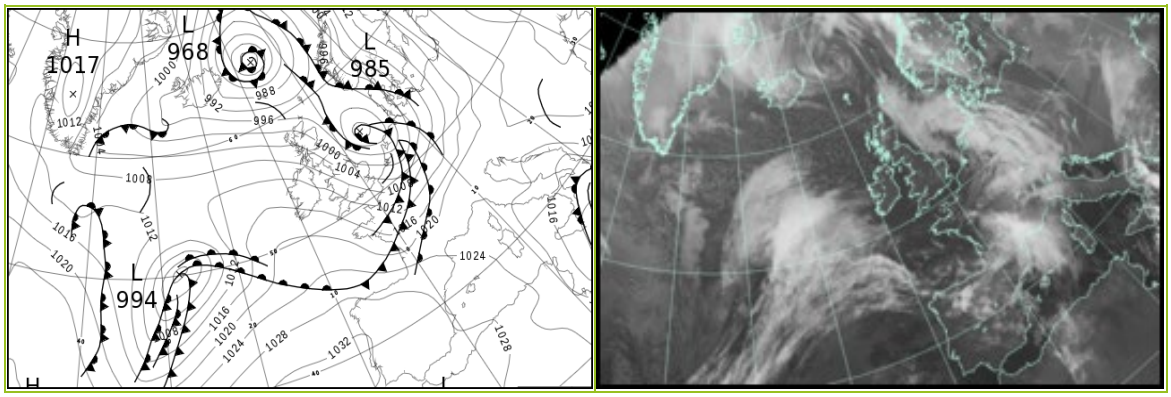

North Atlantic and Europe analysis charts and satellite images at 1200 UTC

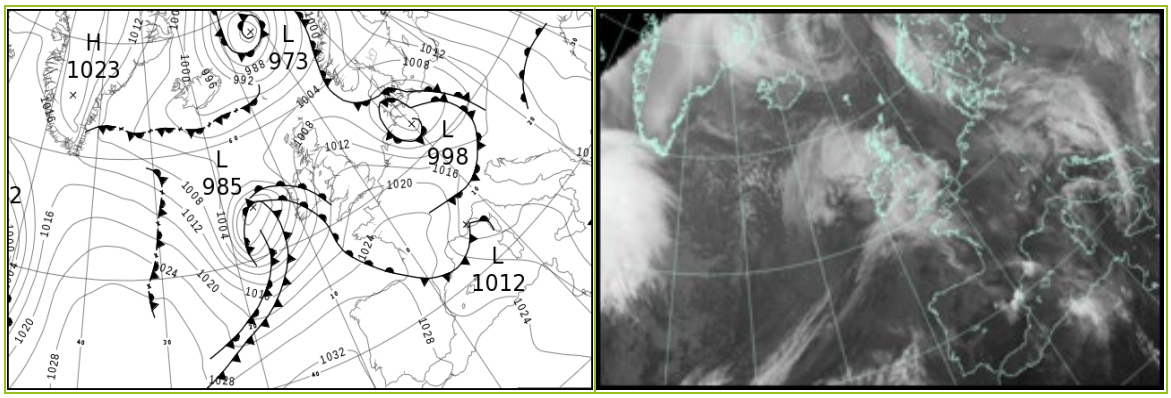

All satellite imagery copyright Met Office and EUMETSAT (European Organisation for the Exploitation of Meteorological Satellites). These show infra-red images from the geostationary MSG satellite. The rainfall rates are derived from both rain-radar and satellite data.

Daily Weather Summary for Friday 06 December 2024

UK satellite and rain-radar precipitation rates at (L) 0000 and (R) 1200 UTC

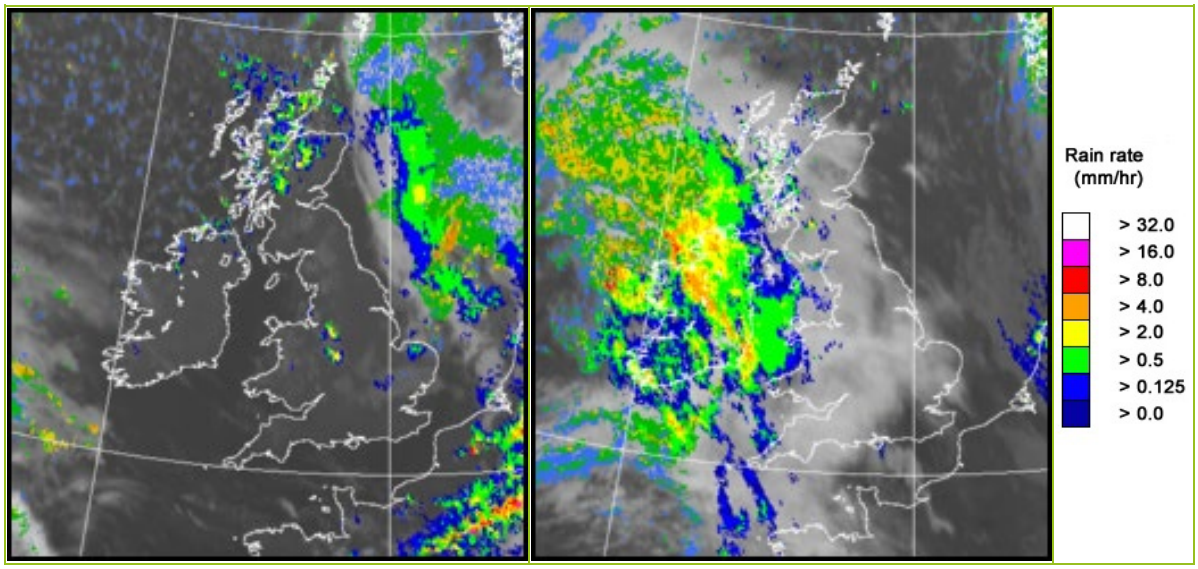

UK wind speed and direction at (L) 0000 and (R) 1200 UTC

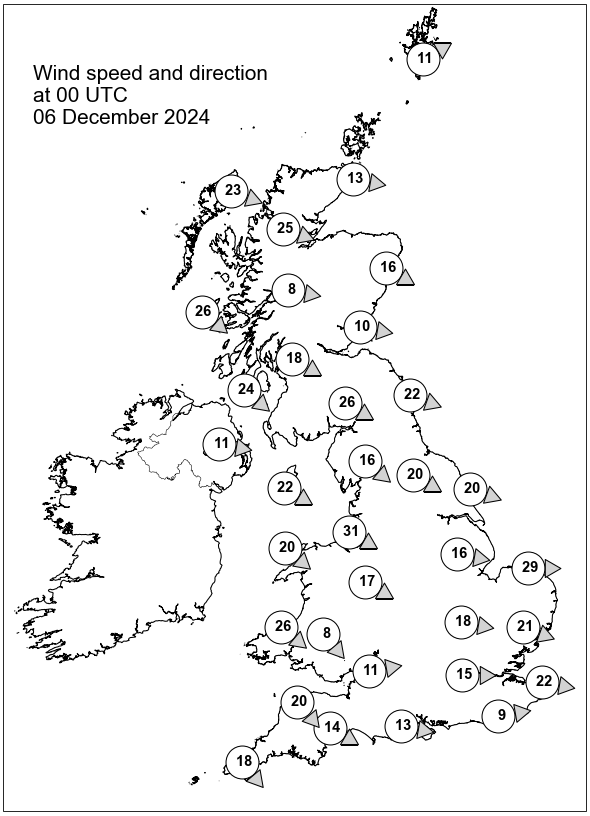

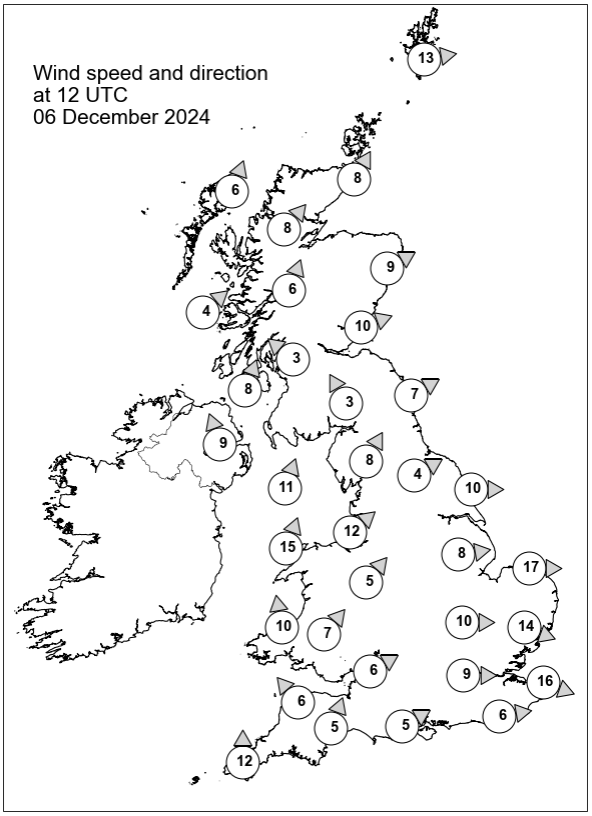

Daily Weather Summary for Friday 06 December 2024

Selected UK readings at (L) 0000 and (R) 1200 UTC

STATIONS		0000 UTC						1200 UTC					
NO	SITE	PRESS	WDIR	WSPD	CLOUD	TEMP	TDEW	PRESS	WDIR	WSPD	CLOUD	TEMP	TDEW
1	Lerwick	993.2	WSW	11	8	6.3	3.5	1003.9	W	13	8	6.4	2.1
2	Wick	997.1	W	13	8	6.1	5.0	1007.3	SSW	8	2	5.3	1.9
3	Stornoway	1001.2	WNW	23	8	6.5	3.1	1006.5	SSW	6	8	5.9	3.4
4	Loch Glascarnoch	1001.3	WNW	25	8	4.1	2.0	1008.7	SW	8	2	4.2	1.0
5	Aviemore	1001.2	-	-	8	4.6	2.2	1010.2	-	-	3	2.9	0.3
6	Dyce	997.8	WNW	16	0	6.4	2.8	1010.0	WSW	9	8	6.2	0.2
7	Tulloch Bridge	1004.3	W	8	8	5.0	2.1	1010.6	SSW	6	8	5.1	2.3
8	Tiree	1005.9	NW	26	1	7.8	1.6	1007.9	SW	4	8	7.4	4.7
9	Leuchars	1000.4	W	10	3	6.8	1.1	1011.3	WSW	10	8	6.1	2.7
10	Bishopton	1004.4	WNW	18	4	6.1	2.6	1011.1	SE	3	4	5.4	4.1
11	Machrihanish	1007.5	NW	24	3	8.7	2.9	1010.5	SSW	8	8	6.9	4.4
12	Boulmer	999.5	WNW	22	0	6.9	1.4	1013.1	WSW	7	0	6.0	2.6
13	Eskdalemuir	1002.9	WNW	26	3	5.4	1.6	1013.7	SSE	3	8	3.0	2.0
14	Aldergrove	1009.9	W	11	0	6.5	1.2	1011.0	SSE	9	8	5.9	2.9
15	Shap	1004.5	NW	16	8	5.9	1.7	1014.5	SSW	8	1	5.7	2.9
16	Leeming	1001.1	WNW	20	0	7.2	2.4	1014.7	WSW	4	0	7.6	2.6
17	Ronaldsway	1008.4	WNW	22	1	8.5	0.7	1013.3	SSW	11	8	9.0	4.4
18	Bridlington	997.9	WNW	20	3	7.4	3.5	1013.9	W	10	0	7.6	1.7
19	Crosby	1007.2	WNW	31	7	8.9	4.5	1015.7	SW	12	8	8.1	4.6
20	Valley	1010.1	NW	20	1	8.7	2.9	1014.6	SSW	15	8	9.5	4.5
21	Waddington	1001.7	W	16	6	7.9	3.5	1016.4	W	8	0	7.5	3.3
22	Shawbury	1008.0	WNW	17	8	8.4	3.3	1017.3	SW	5	0	7.4	3.8
23	Weybourne	998.8	W	29	8	7.7	4.0	1015.7	W	17	0	7.0	3.5
24	Bedford	1004.5	W	18	8	7.9	3.9	1018.0	W	10	0	7.8	2.6
25	Aberporth	1012.5	NW	26	8	8.8	4.3	1016.8	S	10	8	7.5	4.2
26	Sennybridge	1011.7	NW	8	5	6.0	3.1	1018.1	SW	7	7	5.7	4.1
27	Wattisham	1002.3	WNW	21	8	7.9	3.5	1017.3	WNW	14	0	7.3	2.8
28	Almondsbury	1011.0	W	11	8	8.4	4.5	1019.2	WSW	6	2	8.1	5.3
29	Heathrow	1006.5	W	15	6	8.7	4.0	1019.1	W	9	0	9.2	3.1
30	Manston	1003.7	W	22	0	8.5	3.5	1018.5	WNW	16	0	8.5	2.9
31	Chivenor	1013.8	NW	20	8	10.0	4.6	1018.7	SE	6	3	9.2	5.1
32	Exeter	1012.9	WNW	14	0	9.0	5.0	1019.4	SSW	5	8	9.2	5.2
33	Herstmonceux	1006.8	W	9	1	8.5	3.6	1019.5	W	6	0	9.0	3.4
34	Hurn	1010.6	W	13	1	8.9	5.5	1020.7	WSW	5	8	9.0	5.5
35	Camborne	1016.1	NW	18	5	10.2	5.1	1018.5	S	12	8	10.9	6.9

Daily Weather Summary for Friday 06 December 2024

Selected European readings at (L) 0000 and (R) 1200 UTC

STATIONS		0000 UTC						1200 UTC					
NO	SITE	PRESS	WDIR	WSPD	CLOUD	TEMP	TDEW	PRESS	WDIR	WSPD	CLOUD	TEMP	TDEW
1	Murmansk	1018.1	SSW	14	6	-3.3	-7.2	1018.4	S	12	8	-6.2	-9.0
2	Helsinki	1022.9	SSE	12	8	0.1	-0.5	1022.0	ESE	6	8	-1.0	-2.0
3	Stockholm	1014.9	E	2	-	-0.6	-1.1	1013.7	SE	6	-	3.4	1.6
4	Oslo	1005.2	NE	6	-	0.8	0.4	1008.9	NE	6	8	1.7	0.7
5	Reykjavik	995.3	WNW	2	7	-0.6	-0.9	998.7	E	4	3	-6.0	-8.1
6	Moscow	1039.3	ESE	4	8	-5.1	-7.6	1037.1	ESE	4	8	-5.1	-7.1
7	Kiev	1029.7	-	0	8	-1.5	-3.1	1024.4	SSE	2	8	-0.4	-1.3
8	Warsaw	1021.3	SE	6	7	2.7	2.1	1012.0	ESE	12	7	3.1	-0.4
9	Berlin	1008.5	SE	12	8	3.7	-1.6	1001.4	S	2	8	5.6	5.2
10	De Bilt	996.0	W	16	8	11.1	8.1	1011.5	WNW	14	8	9.3	6.0
11	Dublin	1012.1	W	14	1	4.5	2.5	1011.9	SSE	10	7	6.6	3.5
12	Cork	1017.0	W	8	1	5.1	3.1	1009.0	S	14	7	8.9	8.7
13	Sofia	1024.5	E	4	8	3.8	1.8	1019.3	ENE	4	7	5.4	2.3
14	Belgrade	1023.8	ESE	4	8	3.9	2.3	1013.4	SSE	8	5	8.8	3.9
15	Budapest	-	-	-	-	-	-	-	-	-	-	-	-
16	Prague	1015.5	S	4	-	2.0	-4.3	1006.7	WSW	6	8	6.0	4.2
17	Munich	1015.6	SSE	4	8	3.8	-1.3	1013.5	W	16	8	7.2	0.9
18	Strasbourg	1011.1	S	15	8	7.0	5.9	1018.4	WSW	16	6	10.2	2.5
19	Paris	1010.2	WNW	19	8	11.5	9.1	1022.0	WNW	8	-	9.9	3.6
20	Jersey	1014.5	NW	24	3	11.2	5.1	1022.3	W	8	3	11.1	6.5
21	Milan	1022.9	-	0	3	2.2	1.7	1014.2	WSW	7	2	5.9	2.9
22	Marseille	1022.9	S	1	8	5.1	0.8	1017.4	NNW	21	-	14.5	7.8
23	Bordeaux	1021.0	WSW	18	8	14.7	14.5	1026.8	NW	2	8	14.5	9.3
24	Rome	1019.3	NNE	5	0	5.8	0.7	1016.3	WNW	5	7	12.6	3.6
25	Ajaccio	1022.8	ENE	7	-	4.5	1.7	1017.5	NE	6	8	10.3	9.1
26	Barcelona	1025.0	N	8	8	10.5	4.4	1021.4	N	14	7	15.2	9.5
27	Majorca	1026.7	-	0	7	5.9	5.0	1022.6	WSW	10	7	20.0	13.7
28	Madrid	1031.9	-	0	8	5.9	4.6	1029.7	-	0	4	13.3	7.1
29	Lisbon	1032.3	NNE	6	-	15.7	14.3	1031.6	N	4	-	18.4	13.3
30	Athens	1017.7	ENE	7	-	15.3	10.3	1016.6	N	2	7	16.6	11.5
31	Malta	1011.8	N	17	7	16.0	11.8	1014.5	N	14	5	17.3	12.0
32	Gibraltar	1029.5	SW	8	0	15.1	9.9	1028.8	SW	2	0	19.8	7.6

Daily Weather Summary for Friday 06 December 2024

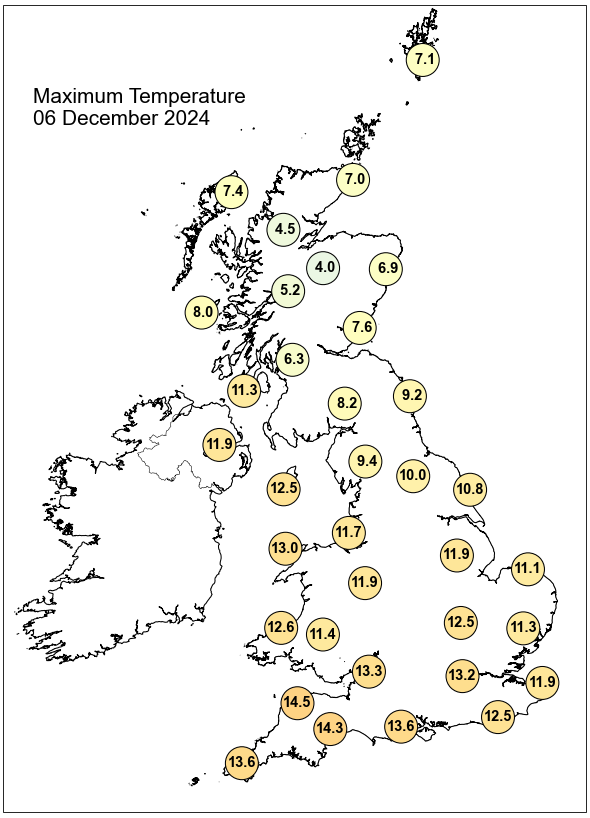

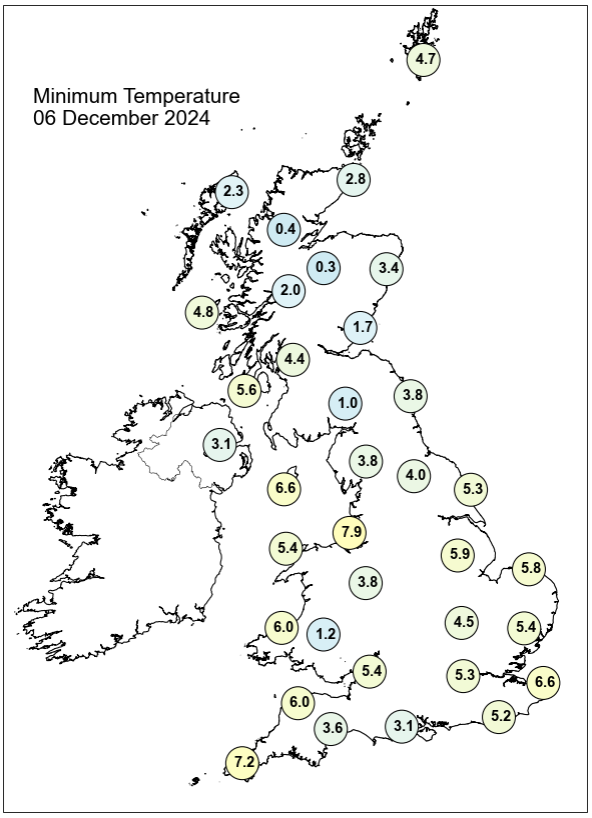

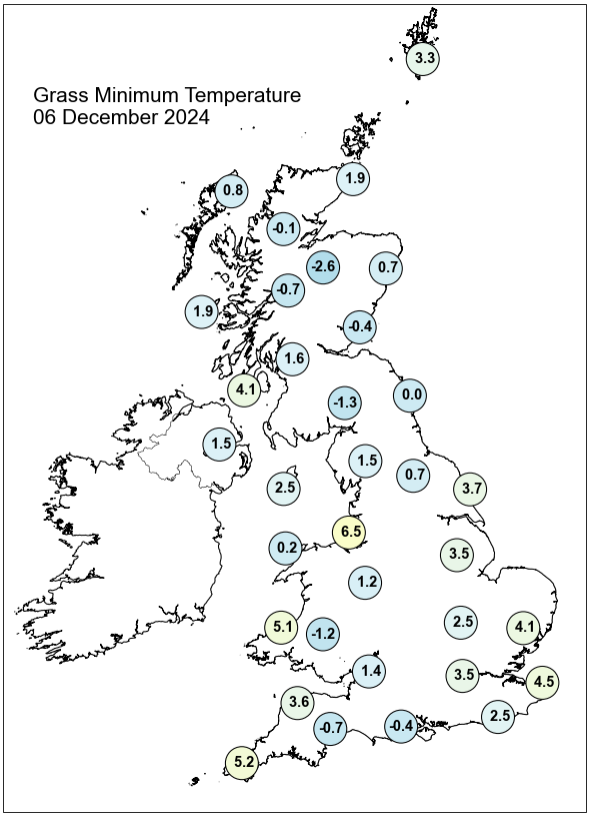

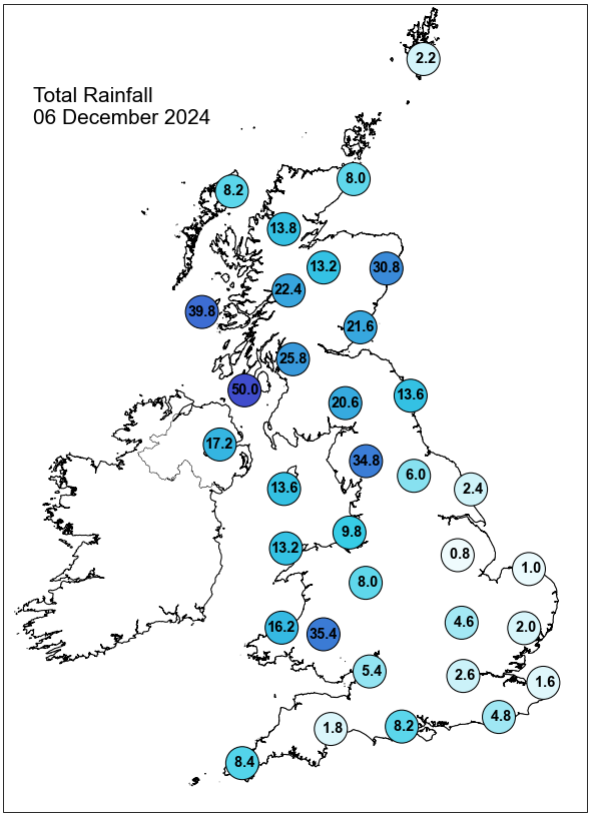

Daily Weather Summary for Friday 06 December 2024

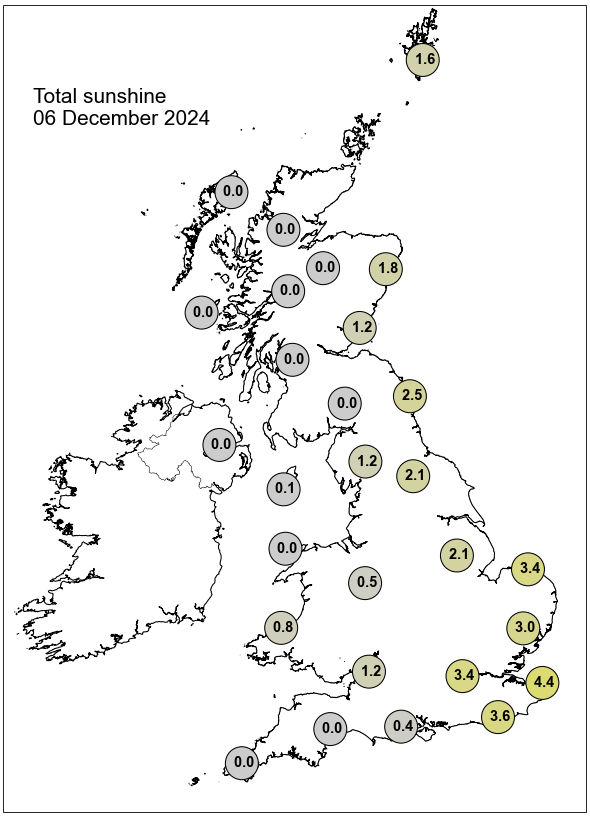

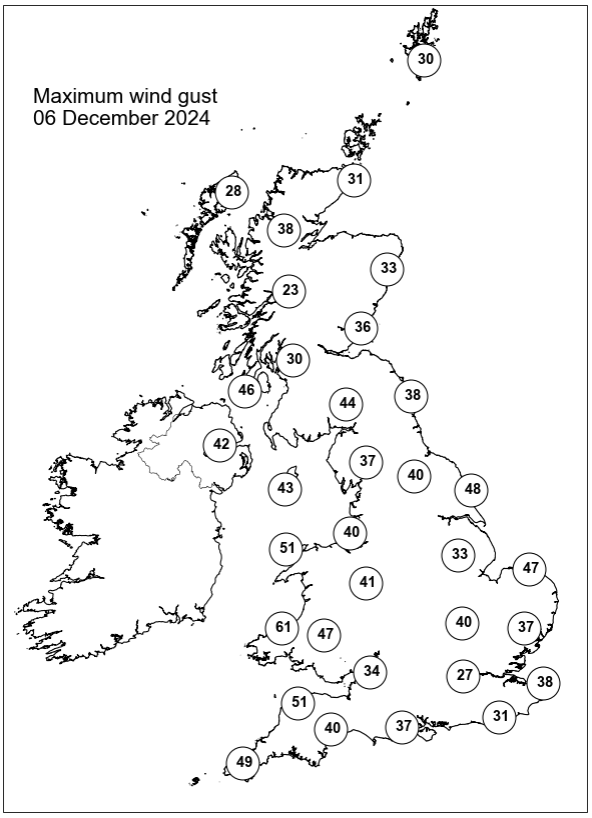

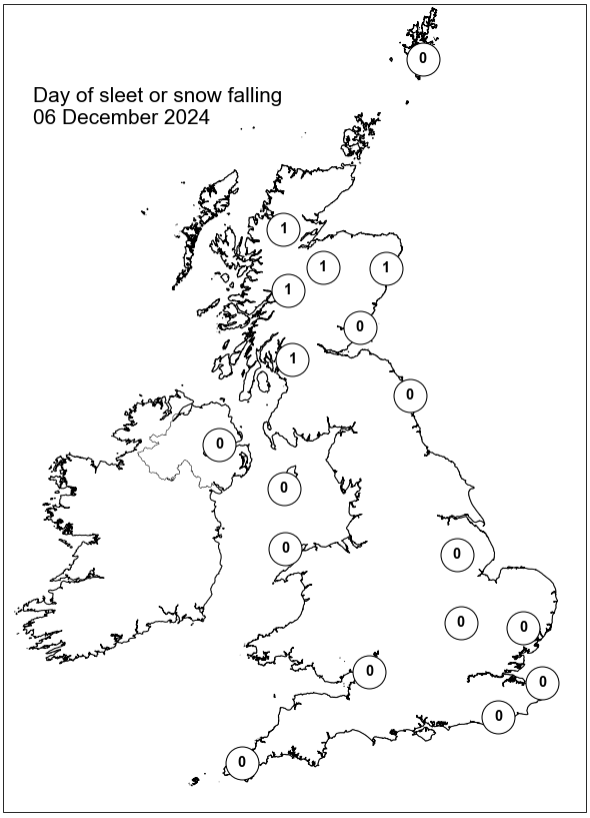

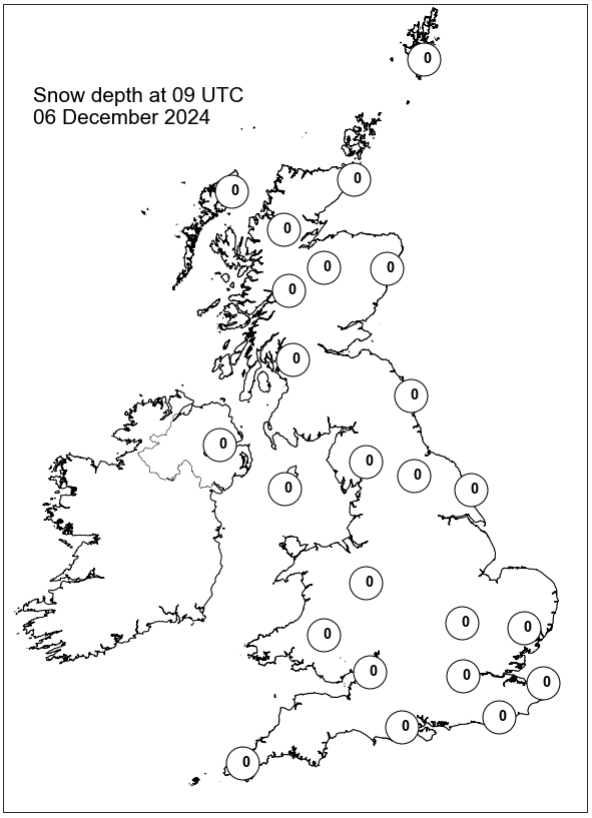

Daily Weather Summary for Saturday 07 December 2024

This day's summary created 14/12/2024 03:06

Summary of the UK Weather for Saturday 07 December 2024

A very unsettled morning to start as Storm Darragh moved across the UK. It brought widespread rain, heavy at times, and very strong gusty winds across the country with severe gales across coastal areas. Mild air swept away overnight but it was too windy for frost. Storm Darragh continued to move eastwards over the UK on Saturday, bringing rain, heavy at times across much of the country. There were some snow showers on northern hills, especially in Scotland in the morning. It gradually turned brighter and more showery from the west into the evening with the storm's passing. There were widespread gales, with some severe, remaining storm force in places through the entire day. The most significant wind impacts were in coastal parts of Wales and southwest England and peaked in the afternoon. The highest wind gust recorded was 96mph in Berry Head, Devon.

Daily Extremes

Highest Maximum	**10.5°C** Lacock (Wiltshire, 49mAMSL)
Lowest Maximum	**4.1°C** Aviemore (Inverness-shire, 228mAMSL) also Balmoral (Aberdeenshire, 283mAMSL) also Braemar No 2 (Aberdeenshire, 327mAMSL)
Highest Minimum	**8.7°C** Bude (Cornwall, 15mAMSL)
Lowest Minimum	**0.2°C** Balmoral (Aberdeenshire, 283mAMSL) also Braemar No 2 (Aberdeenshire, 327mAMSL)
Lowest Grass Minimum	**-0.5°C** Kinross (Kinross-shire, 116mAMSL)
Most Rainfall	**57.6mm** Hawnby No 2 (North Yorkshire, 112mAMSL)
Most Sunshine	**2.0hr** Tiree (Argyll (in Strathclyde Region), 9mAMSL)
Highest Gust	**83Kt 96mph** Berry Head (Devon, 58mAMSL)
Highest Gust (mountain)*	**89Kt 102mph** Cairnwell (Aberdeenshire, 928mAMSL)
Greatest Snow Depth at 0900 UTC	No non-zero values.

mAMSL refers to station elevation in metres above mean sea level.

*Mountain stations are above 500mAMSL.

Daily Weather Summary for Saturday 07 December 2024

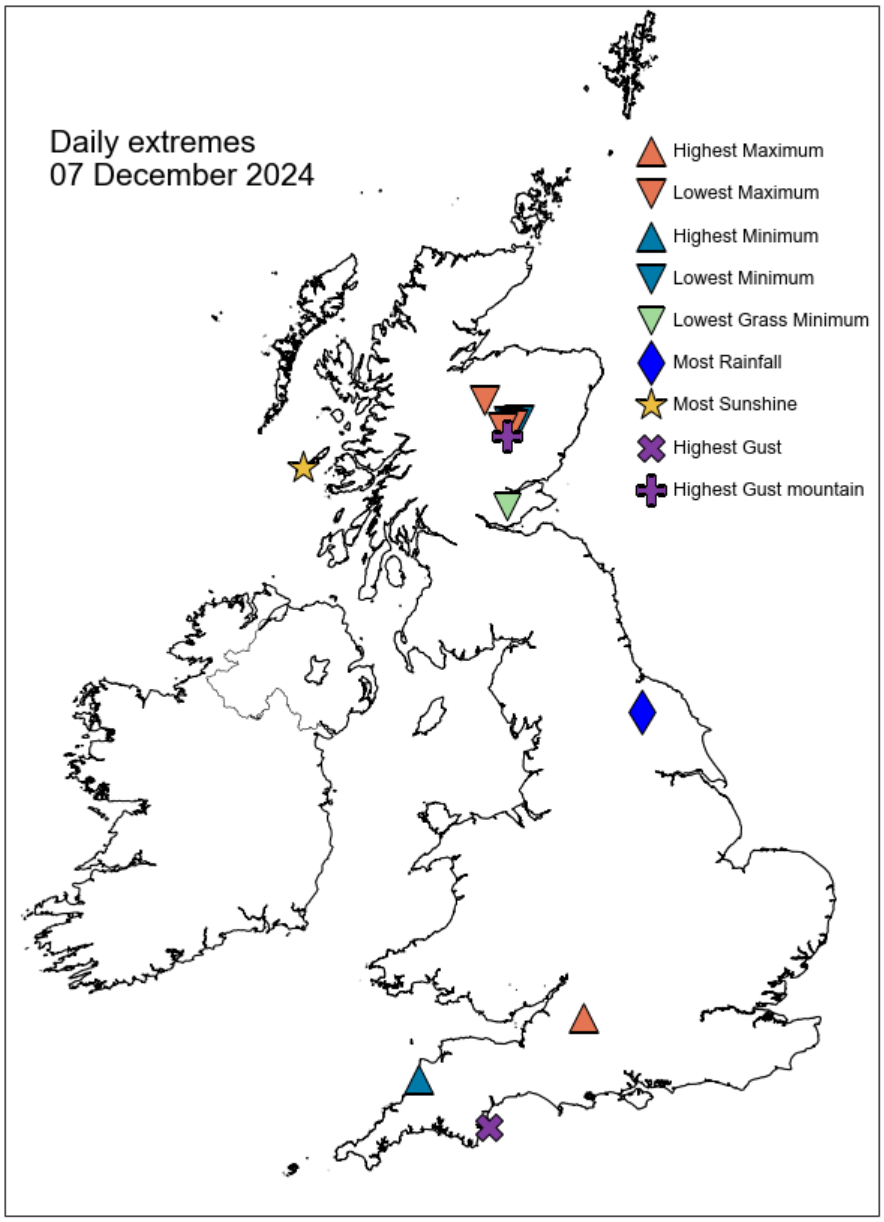

Daily Weather Summary for Saturday 07 December 2024

North Atlantic and Europe analysis charts and satellite images at 0000 UTC

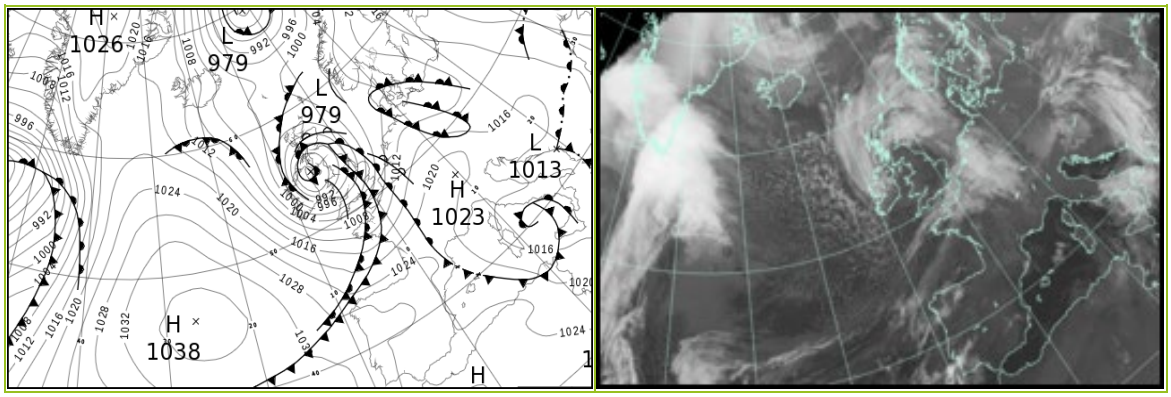

North Atlantic and Europe analysis charts and satellite images at 1200 UTC

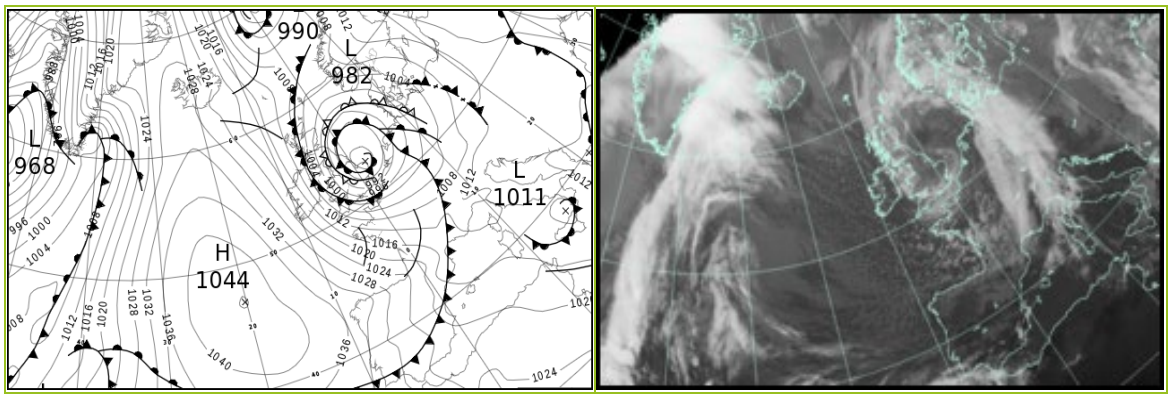

All satellite imagery copyright Met Office and EUMETSAT (European Organisation for the Exploitation of Meteorological Satellites). These show infra-red images from the geostationary MSG satellite. The rainfall rates are derived from both rain-radar and satellite data.

Daily Weather Summary for Saturday 07 December 2024

UK satellite and rain-radar precipitation rates at (L) 0000 and (R) 1200 UTC

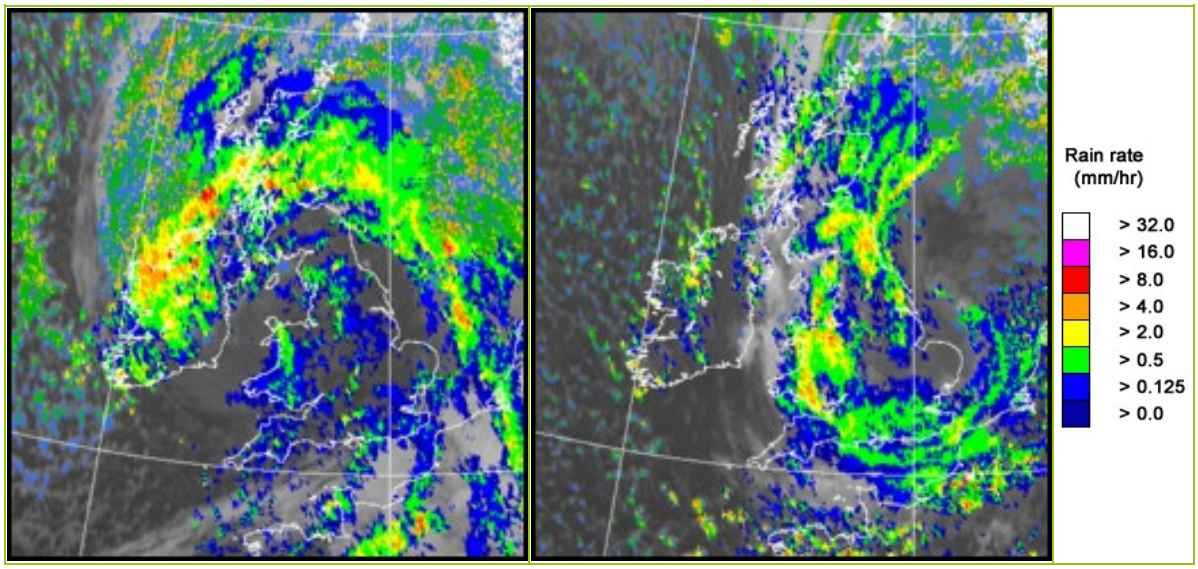

UK wind speed and direction at (L) 0000 and (R) 1200 UTC

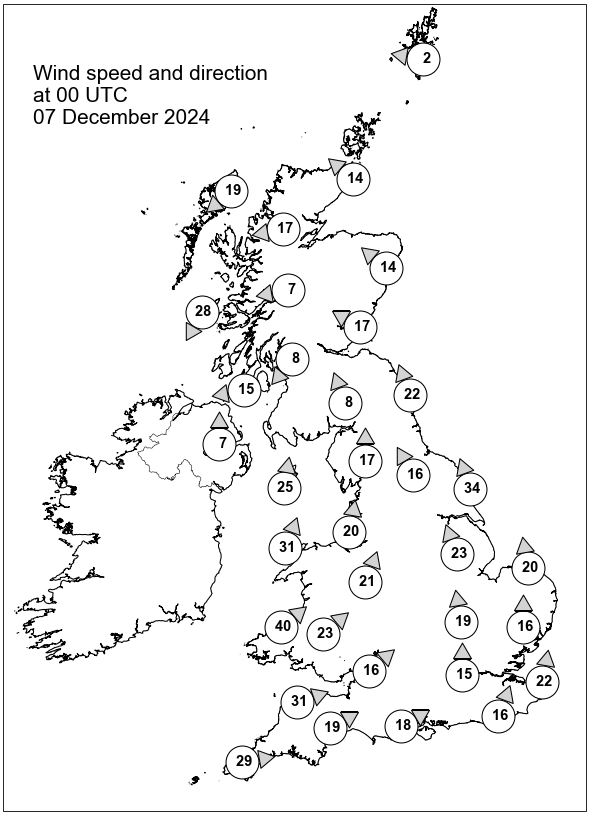

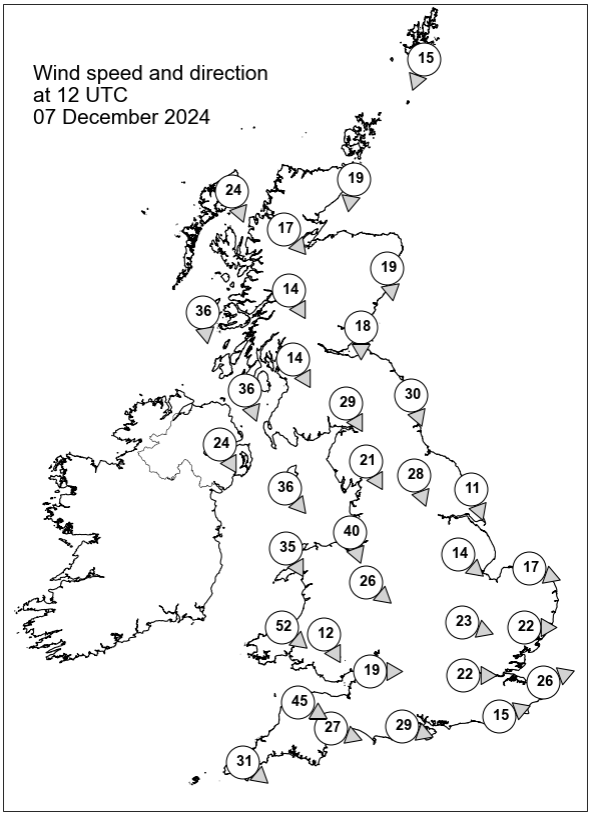

Daily Weather Summary for Saturday 07 December 2024

Selected UK readings at (L) 0000 and (R) 1200 UTC

STATIONS		0000 UTC						1200 UTC					
NO	SITE	PRESS	WDIR	WSPD	CLOUD	TEMP	TDEW	PRESS	WDIR	WSPD	CLOUD	TEMP	TDEW
1	Lerwick	999.8	E	2	8	4.7	1.6	1004.7	NNE	15	-	5.9	3.2
2	Wick	995.8	SE	14	8	4.6	3.1	1004.2	N	19	8	6.3	4.3
3	Stornoway	994.0	NE	19	8	5.7	3.0	1010.3	NNW	24	8	6.1	3.3
4	Loch Glascarnoch	992.4	E	17	8	1.6	-0.1	1007.9	NW	17	8	3.5	1.6
5	Aviemore	990.9	-	-	8	1.0	0.3	1004.4	-	-	8	3.7	2.5
6	Dyce	992.9	SE	14	8	4.1	3.0	999.7	N	19	8	5.5	4.6
7	Tulloch Bridge	988.9	E	7	8	2.8	1.1	1006.4	NNW	14	8	4.7	1.4
8	Tiree	987.6	NNE	28	8	4.4	3.2	1010.5	N	36	8	7.2	2.8
9	Leuchars	987.4	ESE	17	8	6.8	5.4	998.9	N	18	8	7.0	2.1
10	Bishopton	984.3	NE	8	8	4.4	3.5	1002.9	NNW	14	8	7.2	2.1
11	Machrihanish	-	E	15	8	-	-	1006.0	NNW	36	8	8.4	3.1
12	Boulmer	988.3	SSE	22	8	7.5	6.5	990.5	NNW	30	8	6.9	6.1
13	Eskdalemuir	985.0	SSE	8	8	6.7	6.2	996.7	NNW	29	8	4.2	1.9
14	Aldergrove	979.7	S	7	8	10.4	10.2	1008.2	NNW	24	8	6.5	3.8
15	Shap	985.0	S	17	8	9.0	8.0	994.1	NNW	21	8	4.5	2.3
16	Leeming	988.1	SSE	16	8	7.4	6.7	988.8	NNW	28	8	6.7	3.9
17	Ronaldsway	981.2	S	25	8	11.4	9.8	1001.0	NW	36	8	9.1	3.4
18	Bridlington	991.2	SSE	34	8	7.9	6.8	984.1	NNW	11	8	9.3	8.1
19	Crosby	986.2	S	20	8	11.2	8.0	995.7	NNW	40	8	7.1	4.2
20	Valley	983.9	SSW	31	8	10.7	9.3	1002.1	NNW	35	8	9.4	5.4
21	Waddington	-	SSE	23	8	8.9	7.9	985.7	NW	14	8	8.4	7.4
22	Shawbury	989.4	SSW	21	8	11.5	7.9	994.8	NW	26	8	6.1	4.6
23	Weybourne	997.5	S	20	8	8.5	7.3	983.0	WNW	17	8	7.1	6.4
24	Bedford	-	S	19	8	10.1	9.3	987.5	WNW	23	8	5.9	4.9
25	Aberporth	989.6	SW	40	8	9.7	7.0	1002.1	NW	52	8	7.5	5.3
26	Sennybridge	993.0	SW	23	8	8.1	7.1	999.6	NNW	12	8	5.4	3.9
27	Wattisham	1000.0	S	16	8	8.3	7.7	985.4	W	22	8	5.6	4.9
28	Almondsbury	996.9	SW	16	8	10.9	8.9	996.1	W	19	8	8.0	3.8
29	Heathrow	999.0	S	15	8	11.8	11.0	990.1	W	22	8	6.9	5.0
30	Manston	1003.4	S	22	8	10.0	9.1	988.7	WSW	26	8	6.1	4.4
31	Chivenor	998.3	WSW	31	8	11.6	7.1	1003.7	WNW	45	8	9.4	3.8
32	Exeter	1000.0	WSW	19	8	11.4	7.6	1001.8	WNW	27	8	8.9	3.4
33	Herstmonceux	1002.8	SSW	16	8	11.2	10.9	991.6	WSW	15	8	6.4	4.8
34	Hurn	1000.7	WSW	18	8	12.6	10.1	996.8	WNW	29	8	8.1	4.7
35	Camborne	1003.8	W	29	8	11.2	6.2	1011.4	NW	31	8	9.1	2.2

Daily Weather Summary for Saturday 07 December 2024

Selected European readings at (L) 0000 and (R) 1200 UTC

STATIONS		0000 UTC						1200 UTC					
NO	SITE	PRESS	WDIR	WSPD	CLOUD	TEMP	TDEW	PRESS	WDIR	WSPD	CLOUD	TEMP	TDEW
1	Murmansk	1016.4	S	14	6	-2.4	-5.2	1014.5	S	14	7	-0.9	-4.5
2	Helsinki	1021.4	SSE	8	8	-0.3	-2.3	1019.5	ESE	6	8	-0.4	-3.4
3	Stockholm	1015.9	SE	4	-	1.3	0.9	1013.8	ESE	8	-	1.5	-1.0
4	Oslo	1010.6	NE	4	-	1.5	0.8	1009.0	NE	10	8	1.8	0.9
5	Reykjavik	1011.9	NNW	13	3	-4.0	-7.8	1029.8	N	11	5	-2.5	-7.2
6	Moscow	1034.2	SE	4	8	-3.8	-6.6	1030.2	SE	4	8	-3.3	-4.6
7	Kiev	1021.9	SE	2	8	0.1	-0.3	1020.7	SE	4	8	2.4	1.9
8	Warsaw	1013.9	ESE	6	7	1.6	0.1	1012.3	ESE	10	7	2.8	0.7
9	Berlin	1010.4	WSW	4	8	6.8	6.3	1004.2	SSE	8	8	5.5	2.6
10	De Bilt	1009.4	SSE	10	8	6.0	3.5	990.6	SSW	12	7	9.8	6.3
11	Dublin	980.5	WSW	12	7	9.9	8.9	1009.1	NW	33	4	7.1	2.3
12	Cork	998.2	W	33	7	8.1	4.4	1017.7	NW	29	2	7.7	1.2
13	Sofia	1015.3	ENE	2	6	3.8	2.6	1015.1	W	6	8	1.1	0.6
14	Belgrade	1017.7	WNW	2	8	4.4	2.8	1015.3	ENE	2	6	7.7	2.7
15	Budapest	-	-	-	-	-	-	-	-	-	-	-	-
16	Prague	1013.5	WSW	4	-	5.2	3.2	1008.2	S	4	7	5.9	0.3
17	Munich	1019.8	W	12	8	5.2	-1.3	1005.8	SE	8	7	5.9	-2.7
18	Strasbourg	1020.2	S	7	8	4.6	2.3	1002.9	S	11	8	7.6	5.7
19	Paris	1014.3	S	10	8	8.3	7.4	1003.1	WSW	17	7	9.9	4.7
20	Jersey	1007.1	SW	21	8	13.3	13.0	1006.0	WNW	32	7	9.8	3.7
21	Milan	1017.9	-	0	0	-0.2	-0.6	1012.5	E	2	3	2.6	2.0
22	Marseille	1019.6	NW	19	-	10.5	3.3	1013.1	NNW	2	8	12.2	6.2
23	Bordeaux	1022.4	WSW	11	8	14.4	13.6	1018.2	WNW	17	6	11.8	7.7
24	Rome	1014.5	NE	5	0	8.4	5.1	1013.0	ENE	5	3	13.7	5.7
25	Ajaccio	1016.2	NNE	7	-	8.8	7.6	1013.7	SW	4	-	16.6	11.5
26	Barcelona	1022.8	N	6	4	12.5	9.4	1014.7	W	12	3	19.3	11.0
27	Majorca	1023.3	NNE	3	1	11.3	10.0	1016.5	WSW	13	3	19.7	15.8
28	Madrid	1028.7	-	0	1	6.0	5.6	1023.7	S	2	2	13.8	9.6
29	Lisbon	1030.5	NNE	3	-	15.5	10.9	1031.2	N	13	-	16.9	13.7
30	Athens	1016.0	N	1	-	12.5	10.8	1011.0	N	4	-	18.2	10.9
31	Malta	1016.1	WNW	8	6	14.6	12.0	1013.3	W	17	7	18.5	12.2
32	Gibraltar	1025.7	W	7	0	15.4	12.7	1025.3	WSW	16	0	20.3	11.9

Daily Weather Summary for Saturday 07 December 2024

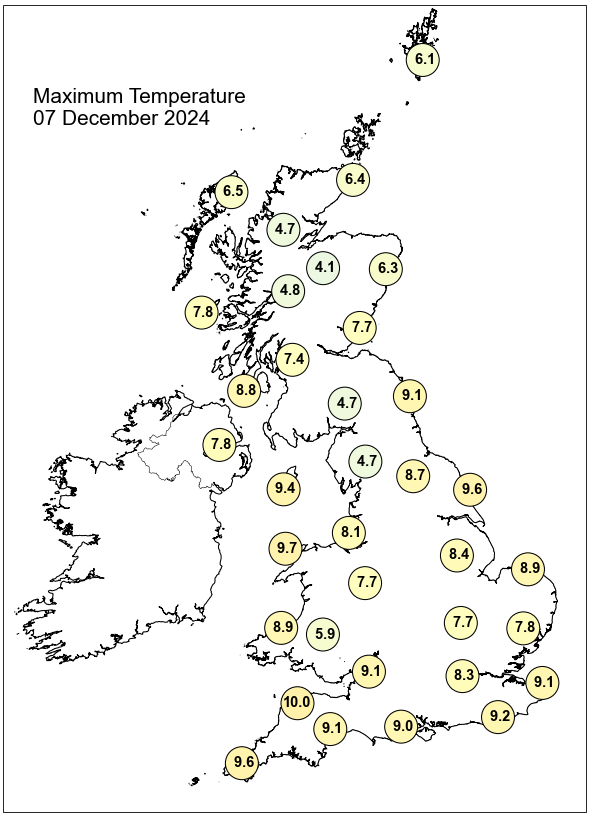

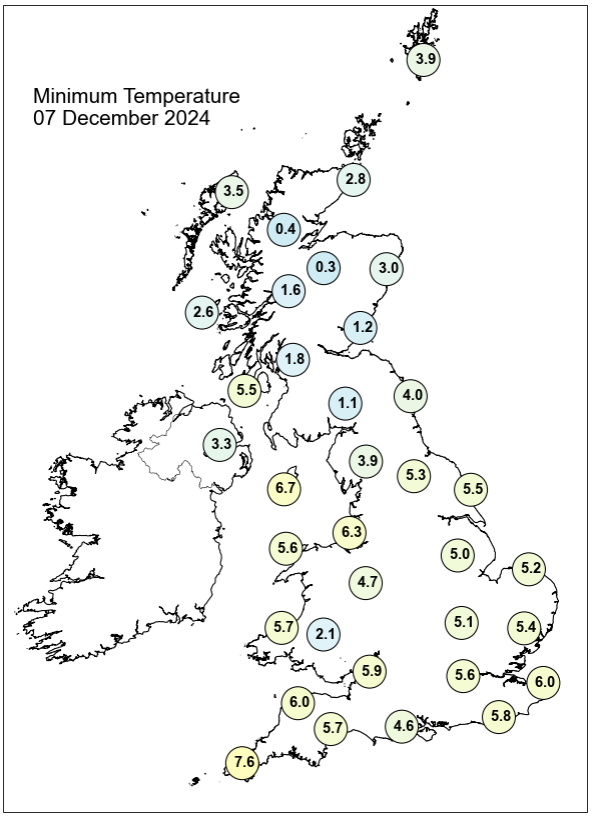

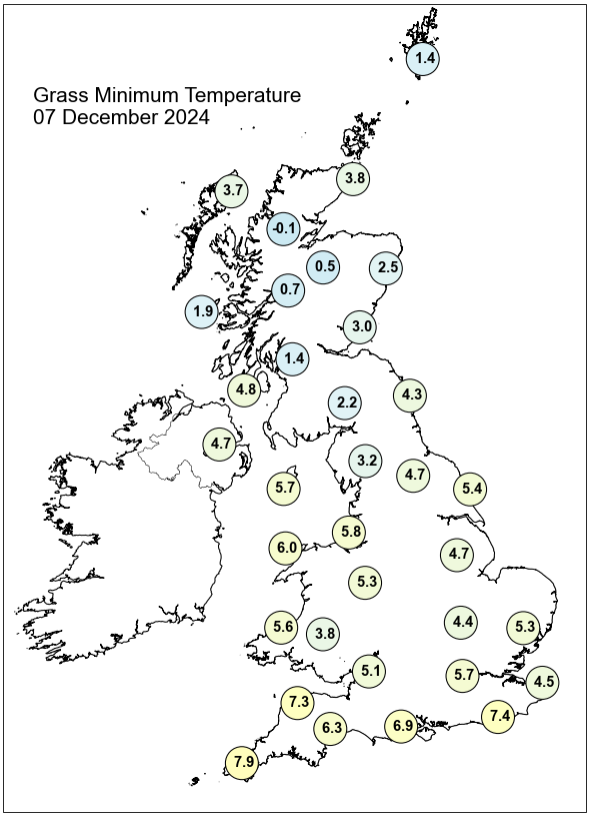

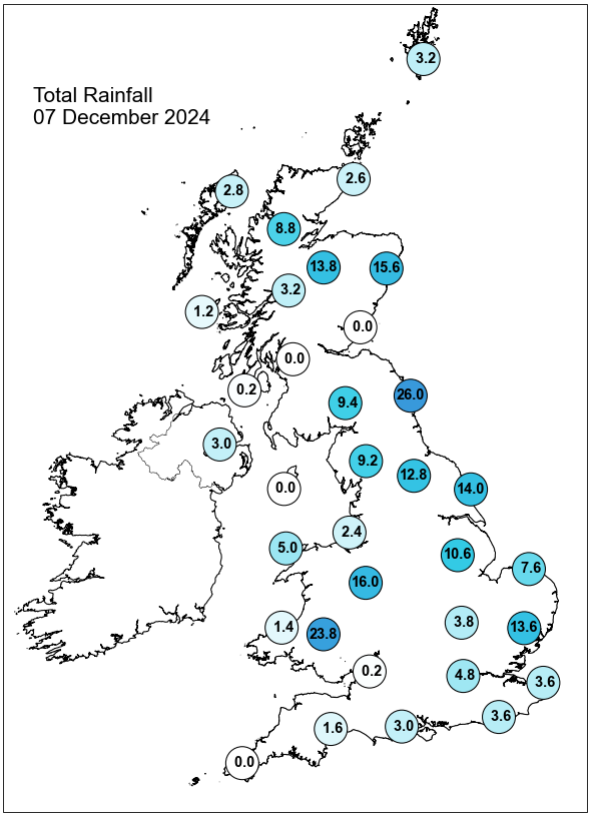

Daily Weather Summary for Saturday 07 December 2024

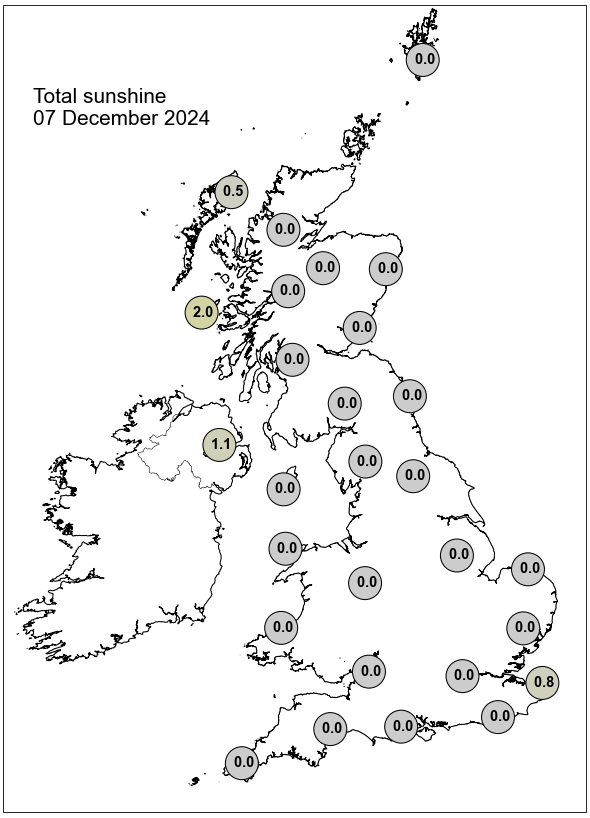

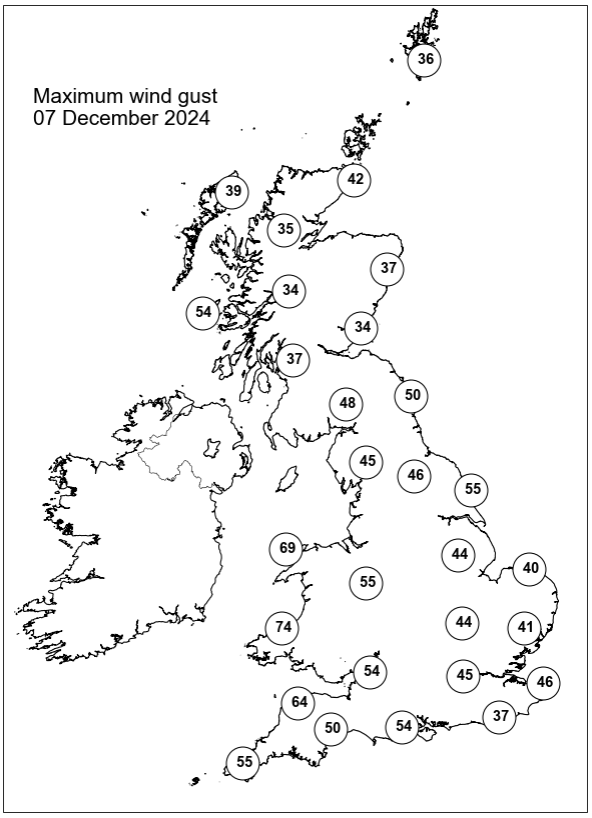

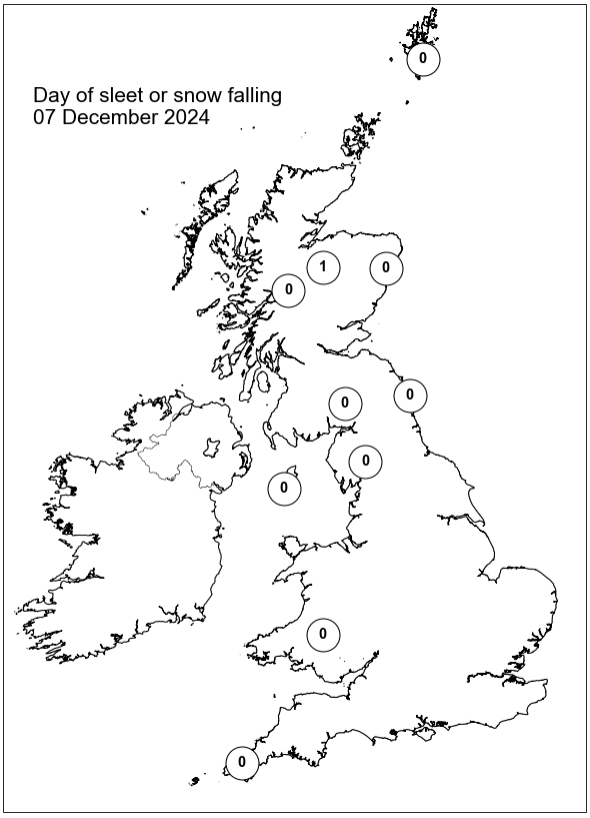

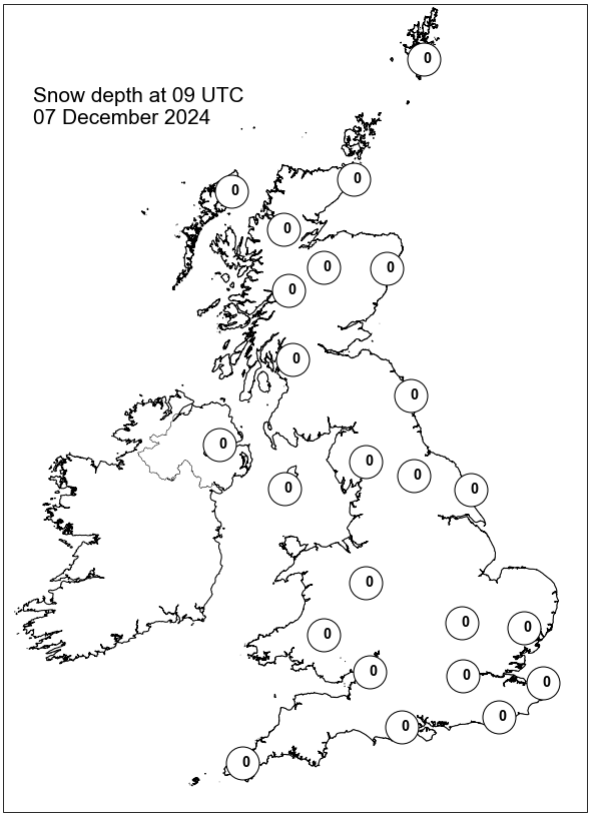

Daily Weather Summary for Sunday 08 December 2024

This day's summary created 15/12/2024 03:05

Summary of the UK Weather for Sunday 08 December 2024

Storm Darragh cleared to the southeast of the UK, but its impacts continued across the country. Widespread strong and gusty northerly winds across much of the UK, except for the central Scotland where winds were comparatively lighter and it gradually eased across the west of Northern Ireland. Outbreaks of rain and heavy showers were more persistent across the southern and eastern England, and some isolated showers across south-western and north-eastern Scotland, elsewhere were largely dry. Winds continued today with scattered showers in areas, particularly the southeast and southwest. However, elsewhere remained relatively dry, particularly the north where high pressure began to build. During the evening it remained rather windy across the South and central areas, though strongest winds were situated in coastal areas. It remained cloudy in the south of UK, with showers in the south east and outbreaks extending west across central and southwest England. Elsewhere there were clear skies with patchy frost and isolated fog.

Daily Extremes

Highest Maximum	**10.3°C** Scilly: St Marys Airport (Isles Of Scilly, 31mAMSL)
Lowest Maximum	**4.1°C** Braemar No 2 (Aberdeenshire, 327mAMSL)
Highest Minimum	**8.5°C** Bude (Cornwall, 15mAMSL)
Lowest Minimum	**-1.9°C** Brigton (Wigtownshire, 36mAMSL)
Lowest Grass Minimum	**-6.7°C** Brigton (Wigtownshire, 36mAMSL)
Most Rainfall	**25.6mm** Charing P Sta, No 2 (Kent, 70mAMSL)
Most Sunshine	**6.9hr** Exeter Airport No 2 (Devon, 27mAMSL)
Highest Gust	**72Kt 83mph** Berry Head (Devon, 58mAMSL)
Highest Gust (mountain)*	**82Kt 94mph** Cairnwell (Aberdeenshire, 928mAMSL)
Greatest Snow Depth at 0900 UTC	No non-zero values.

mAMSL refers to station elevation in metres above mean sea level.

*Mountain stations are above 500mAMSL.

Daily Weather Summary for Sunday 08 December 2024

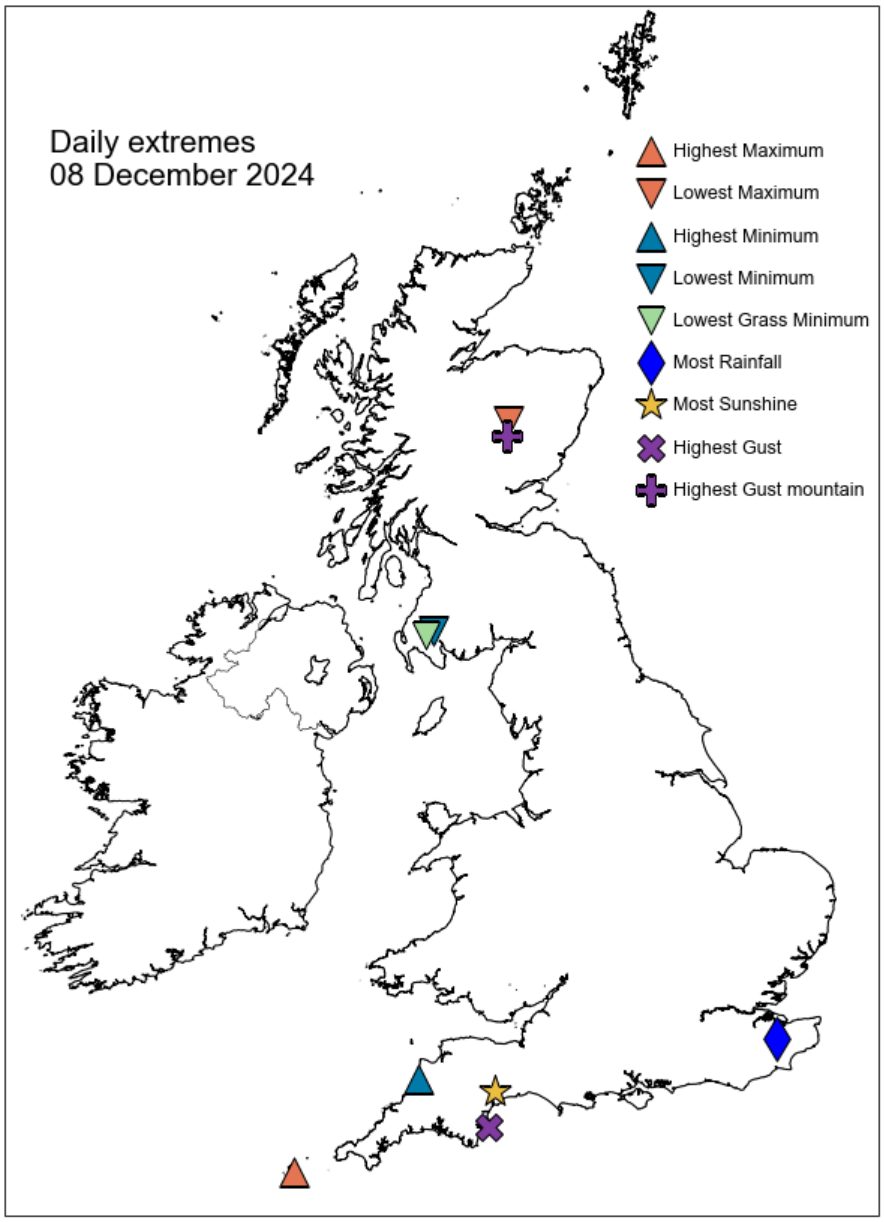

Daily Weather Summary for Sunday 08 December 2024

North Atlantic and Europe analysis charts and satellite images at 0000 UTC

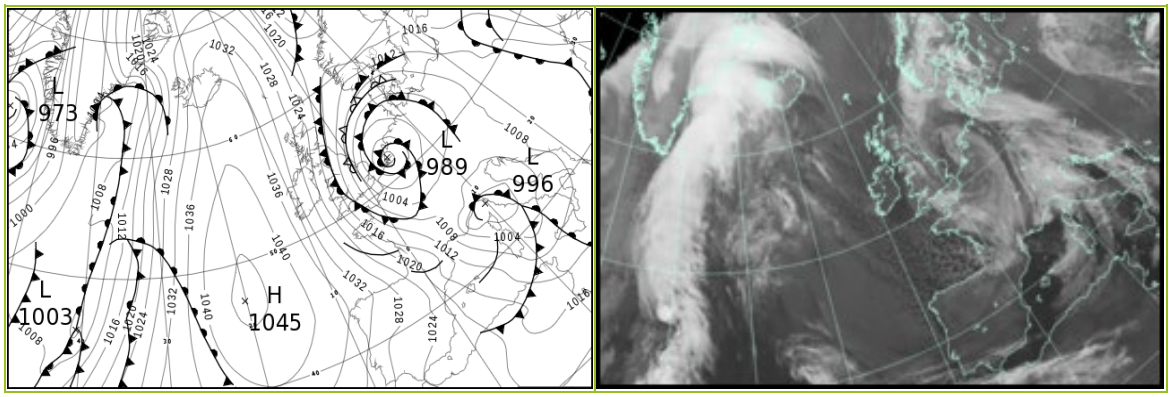

North Atlantic and Europe analysis charts and satellite images at 1200 UTC

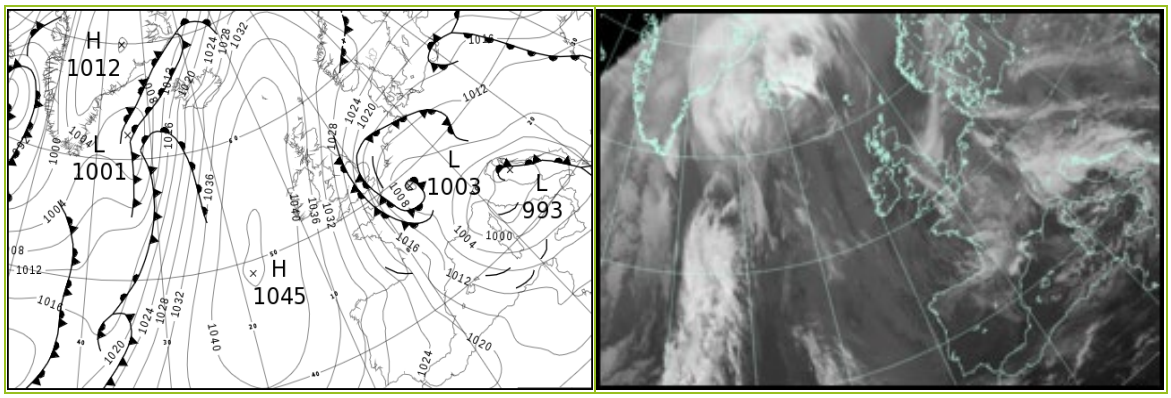

All satellite imagery copyright Met Office and EUMETSAT (European Organisation for the Exploitation of Meteorological Satellites). These show infra-red images from the geostationary MSG satellite. The rainfall rates are derived from both rain-radar and satellite data.

Daily Weather Summary for Sunday 08 December 2024

UK satellite and rain-radar precipitation rates at (L) 0000 and (R) 1200 UTC



UK wind speed and direction at (L) 0000 and (R) 1200 UTC

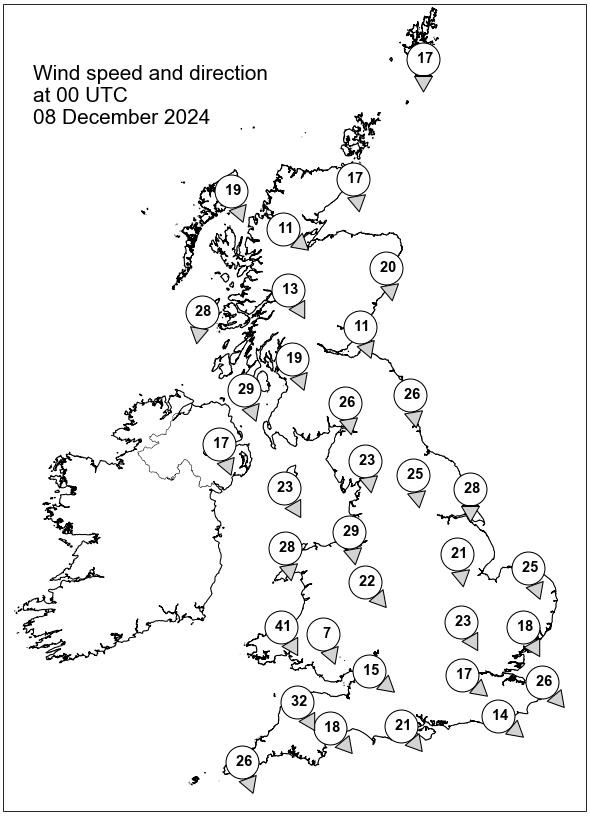

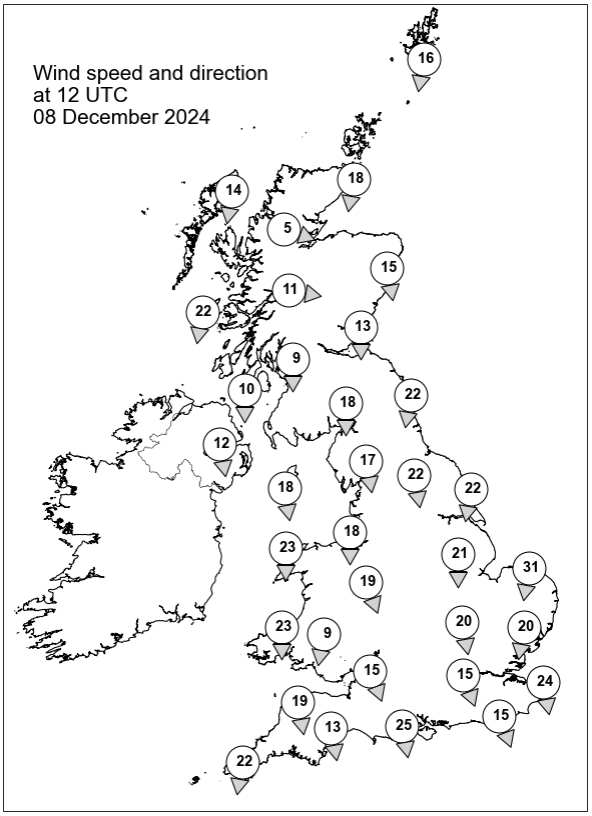

Daily Weather Summary for Sunday 08 December 2024

Selected UK readings at (L) 0000 and (R) 1200 UTC

STATIONS		0000 UTC						1200 UTC					
NO	SITE	PRESS	WDIR	WSPD	CLOUD	TEMP	TDEW	PRESS	WDIR	WSPD	CLOUD	TEMP	TDEW
1	Lerwick	1022.2	N	17	8	4.5	2.6	1036.3	N	16	8	5.6	2.1
2	Wick	1024.6	N	17	8	4.9	1.8	1037.2	N	18	8	6.1	4.1
3	Stornoway	1029.6	NNW	19	7	5.0	1.4	1040.1	N	14	8	5.8	3.8
4	Loch Glascarnoch	1027.9	NW	11	8	2.4	-0.3	1039.3	WNW	5	8	3.5	1.9
5	Aviemore	1025.6	-	-	8	2.8	0.4	1036.9	-	-	8	4.2	2.4
6	Dyce	1021.1	N	20	7	5.4	1.1	1033.8	N	15	8	6.9	3.9
7	Tulloch Bridge	1026.6	NNW	13	0	3.1	-2.0	1038.1	W	11	8	4.1	1.6
8	Tiree	1029.0	N	28	8	5.7	1.7	1038.2	N	22	8	7.3	3.0
9	Leuchars	1021.2	NNW	11	4	5.7	-1.1	1033.4	N	13	7	7.7	2.5
10	Bishopton	1023.4	NNW	19	4	5.0	-2.2	1035.3	N	9	0	7.2	0.7
11	Machrihanish	1025.2	NNW	29	0	7.1	0.2	1036.6	N	10	0	7.6	1.7
12	Boulmer	1015.0	N	26	8	7.0	5.1	1028.6	N	22	8	8.2	4.0
13	Eskdalemuir	1019.8	N	26	8	3.8	0.7	1031.5	N	18	8	5.2	1.1
14	Aldergrove	1026.6	NNW	17	2	6.0	0.4	1036.5	N	12	0	7.5	2.4
15	Shap	1016.9	N	23	8	4.2	1.7	1029.8	N	17	8	4.8	1.5
16	Leeming	1011.8	N	25	8	7.0	5.2	1025.9	N	22	8	7.1	4.2
17	Ronaldsway	1021.5	NNW	23	1	7.8	1.5	1033.0	N	18	1	8.0	0.6
18	Bridlington	1006.7	N	28	8	8.3	5.7	1022.3	N	22	8	8.0	4.3
19	Crosby	1016.4	N	29	8	7.3	2.9	1029.2	N	18	8	7.1	1.5
20	Valley	1020.3	N	28	8	8.9	2.3	1031.7	N	23	8	8.4	1.4
21	Waddington	1007.0	N	21	8	7.7	4.7	1021.9	N	21	8	6.5	4.6
22	Shawbury	1014.1	NW	22	8	6.9	2.7	1026.9	NNW	19	8	6.1	1.6
23	Weybourne	1000.7	NNW	25	8	8.8	7.8	1016.7	N	31	8	7.5	6.4
24	Bedford	1005.9	NNW	23	8	6.7	4.7	1020.0	N	20	8	6.0	4.8
25	Aberporth	1018.4	NNW	41	8	8.4	5.0	1029.4	N	23	5	7.5	2.0
26	Sennybridge	1016.4	NNW	7	8	4.9	2.9	1027.7	N	9	8	5.6	1.0
27	Wattisham	1000.6	NNW	18	8	7.3	6.7	1015.5	N	20	8	6.9	5.7
28	Almondsbury	1013.0	NW	15	8	7.5	3.0	1024.8	NNW	15	8	6.9	1.1
29	Heathrow	1005.5	NW	17	8	6.3	3.9	1018.3	NNW	15	8	6.3	4.2
30	Manston	999.4	NW	26	8	7.4	5.3	1013.0	N	24	8	8.1	5.9
31	Chivenor	1017.5	NNW	32	8	9.1	3.8	1027.9	N	19	1	8.0	0.4
32	Exeter	1015.0	NW	18	8	8.4	2.7	1025.3	N	13	0	7.8	0.2
33	Herstmonceux	1003.1	NW	14	8	6.8	3.4	1014.5	NNW	15	8	7.0	4.8
34	Hurn	1010.5	NW	21	8	7.1	3.5	1020.8	N	25	2	7.9	1.6
35	Camborne	1022.8	NNW	26	8	7.8	1.2	1029.6	N	22	8	9.2	1.9

Daily Weather Summary for Sunday 08 December 2024

Selected European readings at (L) 0000 and (R) 1200 UTC

STATIONS		0000 UTC						1200 UTC					
NO	SITE	PRESS	WDIR	WSPD	CLOUD	TEMP	TDEW	PRESS	WDIR	WSPD	CLOUD	TEMP	TDEW
1	Murmansk	1013.6	SSW	14	8	0.7	-3.3	1013.0	SW	14	7	0.7	-2.8
2	Helsinki	1021.7	SE	4	8	0.4	-1.5	1026.3	E	2	8	-0.4	-2.4
3	Stockholm	1017.4	NNE	4	-	1.9	0.9	1025.5	N	4	-	1.3	0.9
4	Oslo	1015.9	NNE	14	-	1.3	0.2	1028.0	ENE	2	7	1.5	-1.1
5	Reykjavik	1032.0	ESE	11	8	-0.8	-6.4	1024.7	S	17	8	6.7	5.4
6	Moscow	1028.4	SSE	4	8	-1.7	-2.5	1029.2	SSE	4	8	-2.1	-3.9
7	Kiev	1019.5	SE	6	9	1.8	1.6	1021.8	ESE	4	9	-0.9	-1.2
8	Warsaw	1011.6	E	8	8	2.4	0.8	1014.8	ENE	6	8	3.0	1.0
9	Berlin	1003.3	SE	8	7	4.9	4.3	1012.5	ENE	10	8	4.2	3.3
10	De Bilt	992.2	ESE	8	8	6.8	6.2	1010.6	NNE	10	8	7.1	5.5
11	Dublin	1025.9	NW	21	2	5.1	1.8	1035.7	N	16	1	6.8	2.3
12	Cork	1031.0	NW	16	1	5.0	-0.7	1037.9	NNW	14	7	6.1	1.5
13	Sofia	1012.0	NW	2	6	0.9	-0.7	1012.2	NNE	2	8	0.5	-0.9
14	Belgrade	1009.4	SE	2	0	3.5	2.3	1006.1	ESE	8	4	7.7	0.4
15	Budapest	-	-	-	-	-	-	-	-	-	-	-	-
16	Prague	1004.9	SSE	2	-	4.0	2.7	1010.4	E	6	8	3.5	1.7
17	Munich	1004.4	SW	6	8	5.0	2.5	1007.0	WNW	2	8	5.9	-0.1
18	Strasbourg	1002.2	SSW	10	7	5.4	3.1	1006.5	S	5	-	7.4	4.4
19	Paris	1003.2	WNW	12	8	6.7	5.5	1007.2	NNW	18	7	8.1	5.7
20	Jersey	1013.0	NW	31	8	9.0	3.2	1021.2	N	28	8	8.0	2.6
21	Milan	1003.4	NNW	7	6	3.9	2.8	1000.9	SW	5	8	4.3	3.6
22	Marseille	1007.5	WNW	23	-	7.6	1.9	1005.8	NNW	18	8	10.1	2.9
23	Bordeaux	1019.1	NW	22	8	7.7	3.5	1018.0	NNW	14	8	9.9	5.7
24	Rome	999.6	ESE	19	7	10.7	9.8	995.1	NW	3	7	10.6	7.5
25	Ajaccio	1002.5	W	16	7	12.5	6.7	998.5	NE	6	8	8.2	6.3
26	Barcelona	1015.6	WNW	8	-	9.0	0.7	1012.2	NW	16	3	13.5	-0.2
27	Majorca	1016.4	NNW	16	4	13.2	2.5	1013.6	NNW	17	4	13.8	3.9
28	Madrid	1026.1	E	2	0	7.6	-2.7	1024.0	NNW	17	2	10.5	-2.4
29	Lisbon	1030.4	NNE	21	-	13.1	4.5	1029.9	NNE	16	-	14.8	4.0
30	Athens	1008.7	N	2	-	13.1	9.9	1009.7	N	3	-	18.7	10.3
31	Malta	1011.5	W	10	7	16.0	12.6	1008.9	W	19	7	15.7	9.7
32	Gibraltar	1023.7	W	16	0	16.5	12.3	1023.6	SSW	13	1	15.8	7.0

Daily Weather Summary for Sunday 08 December 2024

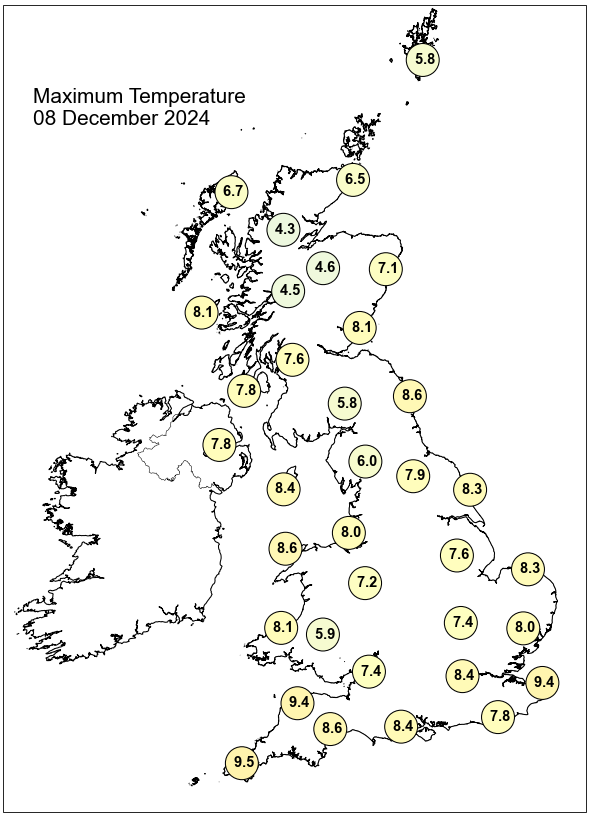

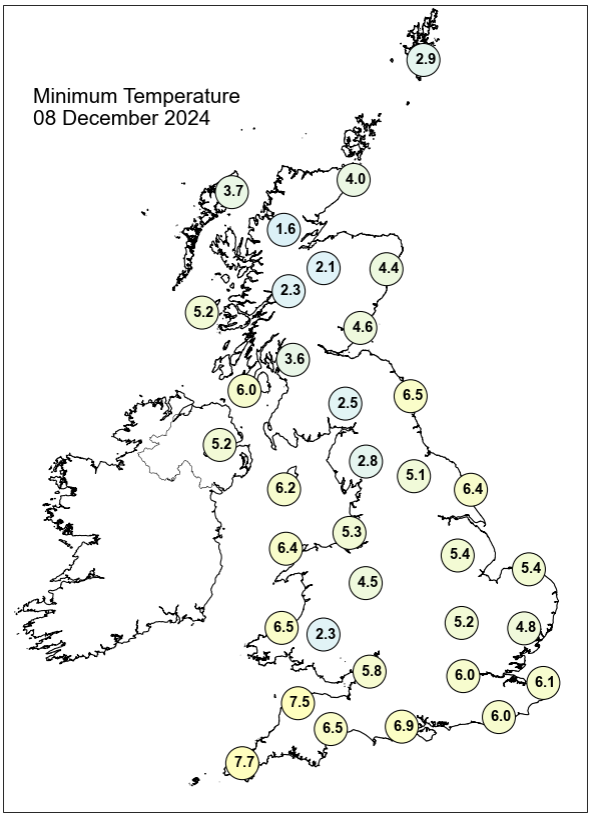

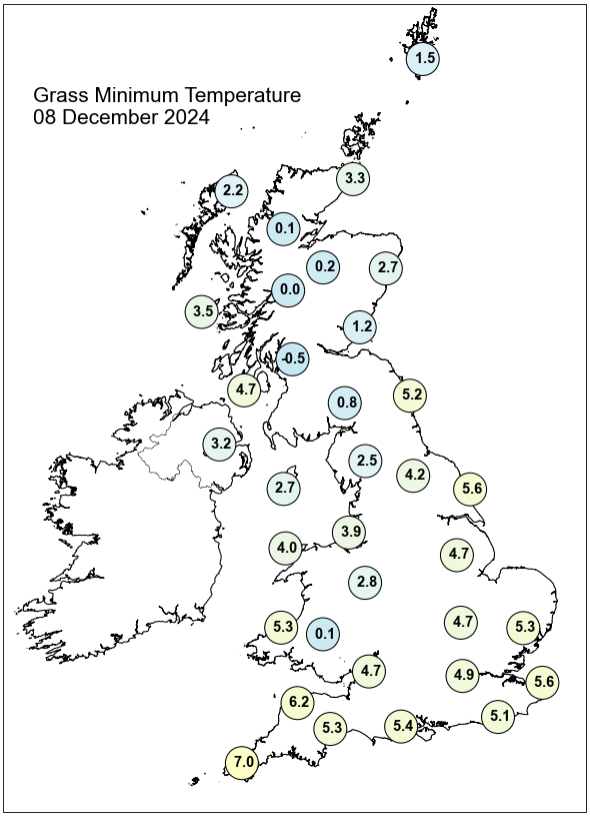

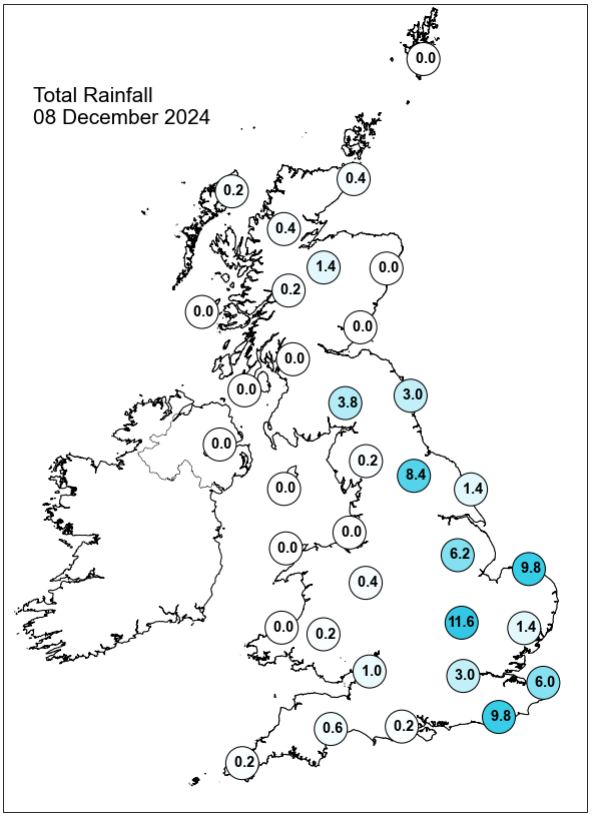

Daily Weather Summary for Sunday 08 December 2024

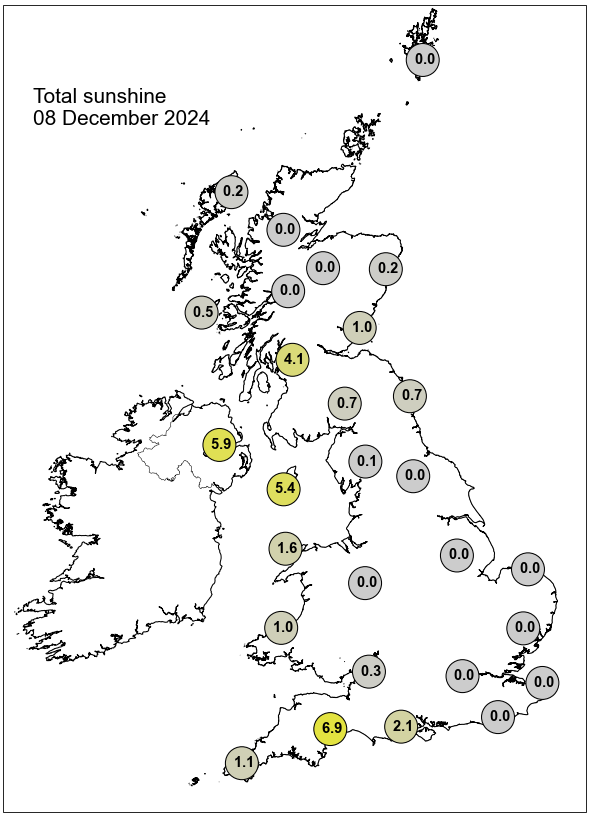

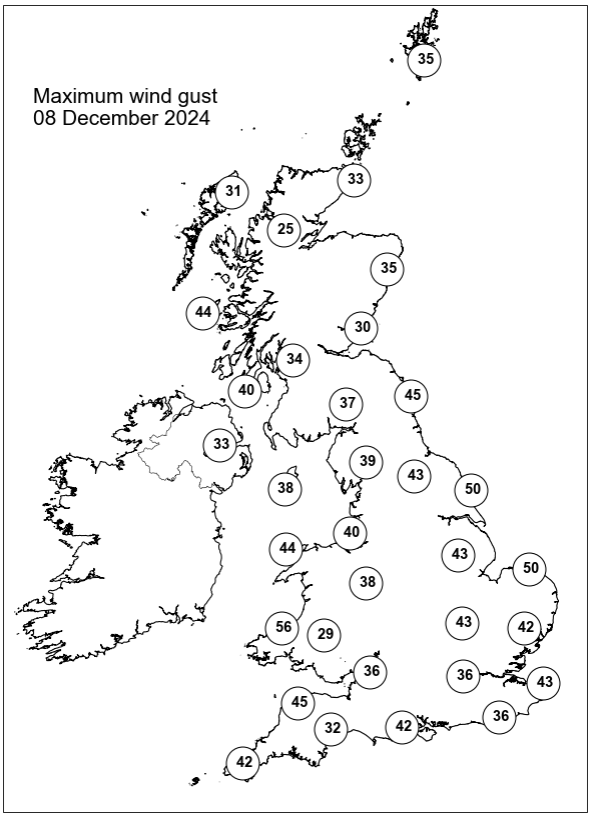

None of the selected stations observed a day of sleet or snow falling or non-zero snow depth at 0900 UTC.

Daily Weather Summary for Monday 09 December 2024

This day's summary created 16/12/2024 03:04

Summary of the UK Weather for Monday 09 December 2024

Overnight there were still some gusty winds across southern and central areas, but the strongest winds became more confined to east and southeast coasts as the night went on. It was cloudy in the south and east with showers, and more organised spells of rain moved in from the southwest. By the morning the rain and showers became more confined to the southeast third of the country. Across the north and northwest there were mainly clear skies with some patchy frost and fog in very isolated areas. High pressure remained over the north of Scotland and Northern Ireland in the afternoon allowing for more settled and clearer conditions. Showers and breezy conditions were confined to the southeast of the UK. Cloudy conditions continued into the evening with a few showers across much of England and Wales, though some breaks to the lee of high ground. More frequent showers also continued across the southeast. High pressure and clearer conditions allowed for fog and frost to develop across parts of Scotland overnight.

Daily Extremes

Highest Maximum	**9.8°C** Scilly: St Marys Airport (Isles Of Scilly, 31mAMSL)
Lowest Maximum	**1.5°C** Loch Glascarnoch (Ross & Cromarty, 269mAMSL)
Highest Minimum	**8.4°C** Scilly: St Marys Airport (Isles Of Scilly, 31mAMSL)
Lowest Minimum	**-6.3°C** Tyndrum No 3 (Perthshire (in Central Region), 168mAMSL)
Lowest Grass Minimum	**-9.6°C** Tyndrum No 3 (Perthshire (in Central Region), 168mAMSL)
Most Rainfall	**14.0mm** Jarvis Brook, Hadlow Down Road (East Sussex, 140mAMSL)
Most Sunshine	**6.2hr** Glasgow, Bishopton (Renfrewshire, 59mAMSL)
Highest Gust	**45Kt 52mph** Berry Head (Devon, 58mAMSL)
Highest Gust (mountain)*	**57Kt 66mph** Great Dun Fell No 2 (Cumbria, 847mAMSL)
Greatest Snow Depth at 0900 UTC	No non-zero values.

mAMSL refers to station elevation in metres above mean sea level.

*Mountain stations are above 500mAMSL.

Daily Weather Summary for Monday 09 December 2024

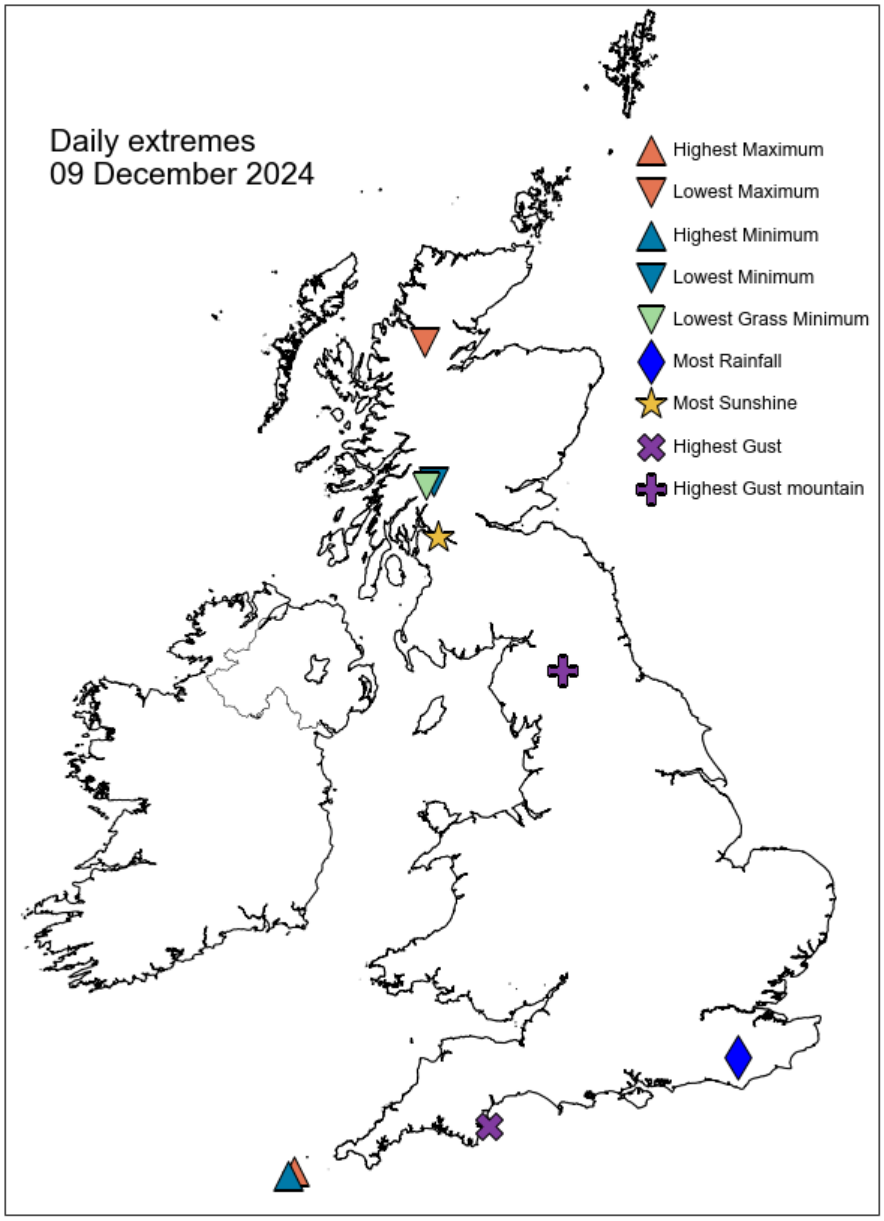

Daily Weather Summary for Monday 09 December 2024

North Atlantic and Europe analysis charts and satellite images at 0000 UTC

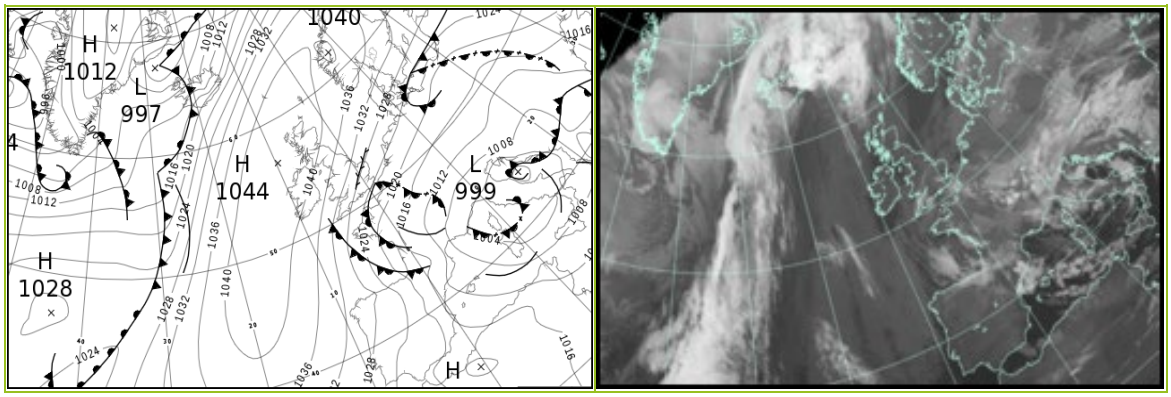

North Atlantic and Europe analysis charts and satellite images at 1200 UTC

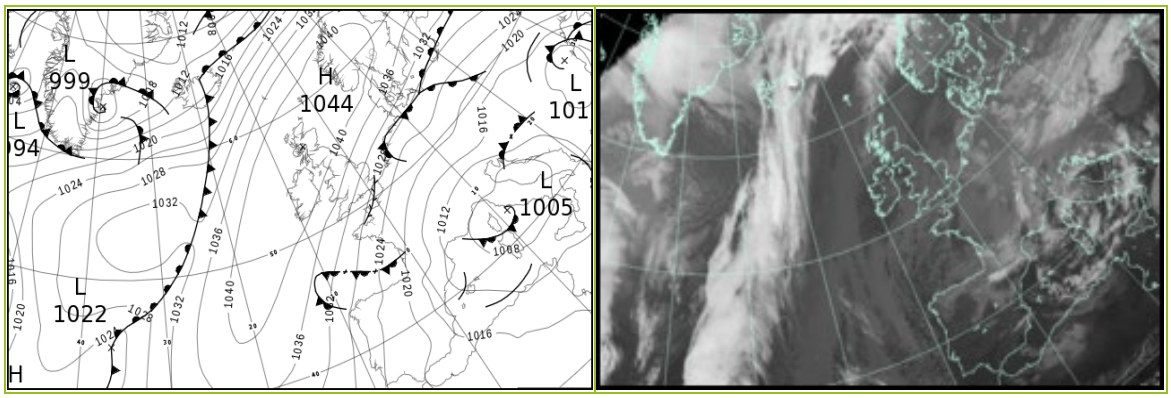

All satellite imagery copyright Met Office and EUMETSAT (European Organisation for the Exploitation of Meteorological Satellites). These show infra-red images from the geostationary MSG satellite. The rainfall rates are derived from both rain-radar and satellite data.

Daily Weather Summary for Monday 09 December 2024

UK satellite and rain-radar precipitation rates at (L) 0000 and (R) 1200 UTC

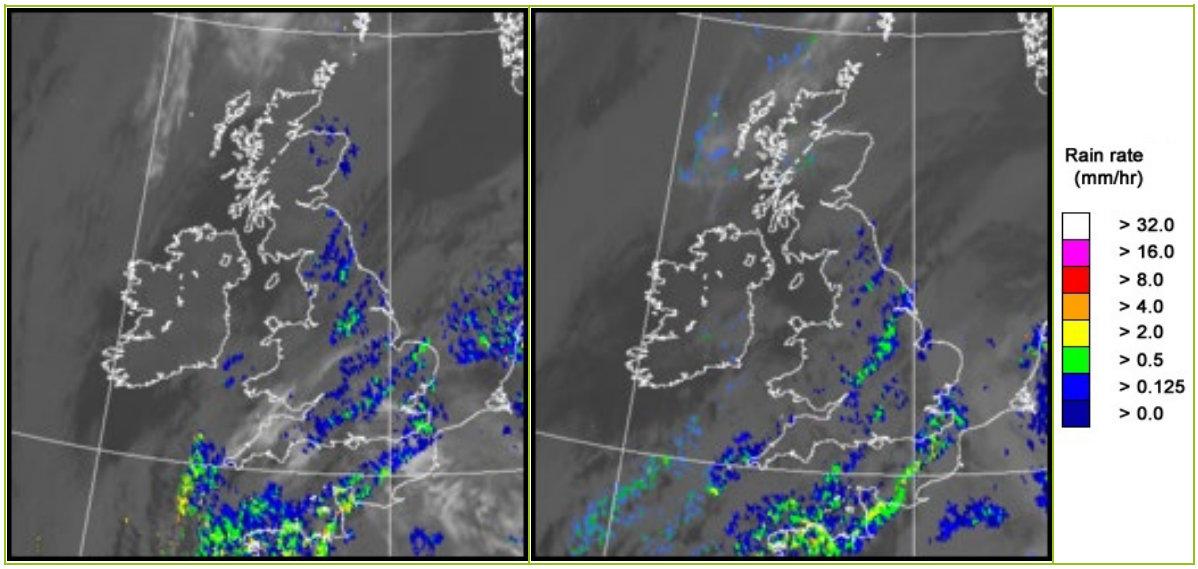

UK wind speed and direction at (L) 0000 and (R) 1200 UTC

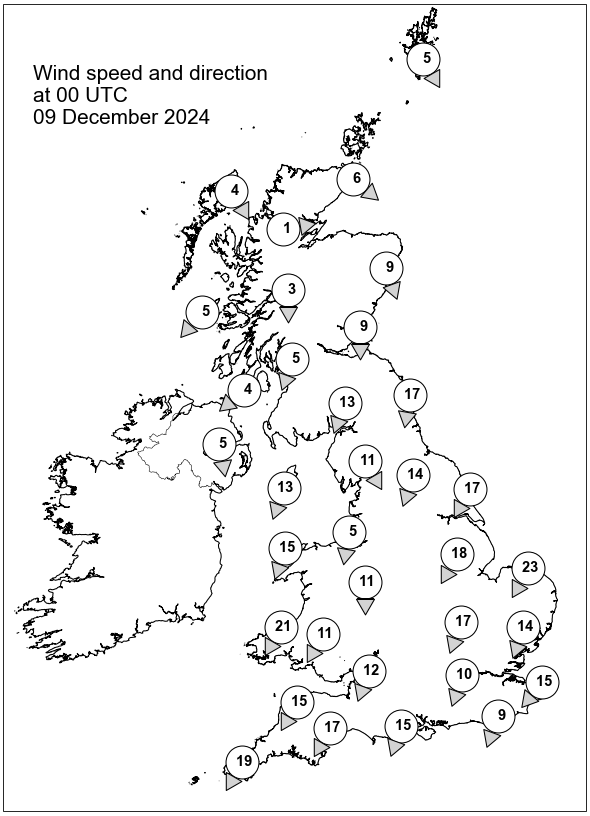

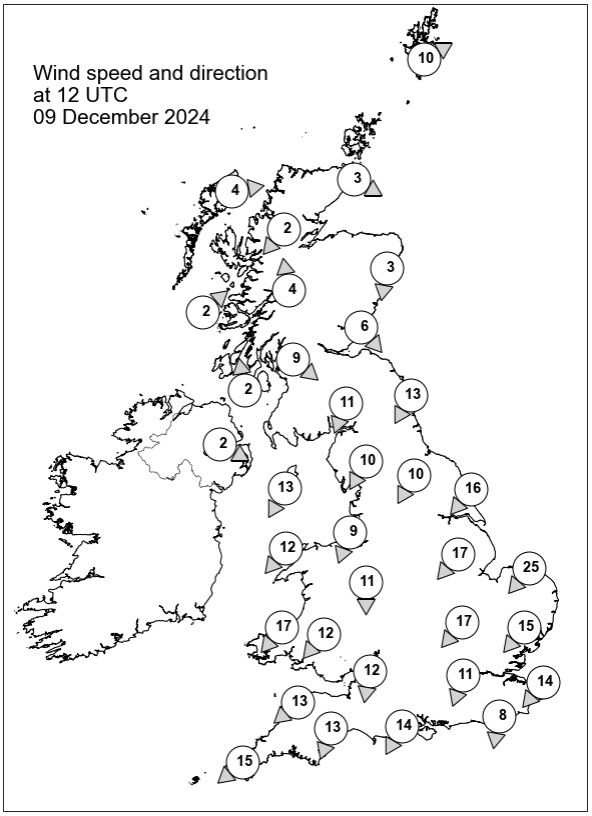

Daily Weather Summary for Monday 09 December 2024

Selected UK readings at (L) 0000 and (R) 1200 UTC

STATIONS		0000 UTC						1200 UTC					
NO	SITE	PRESS	WDIR	WSPD	CLOUD	TEMP	TDEW	PRESS	WDIR	WSPD	CLOUD	TEMP	TDEW
1	Lerwick	1042.3	NNW	5	8	3.9	-0.8	1042.2	WSW	10	8	5.4	1.7
2	Wick	1043.1	NW	6	8	4.0	3.2	1043.5	WNW	3	8	4.8	2.6
3	Stornoway	1043.3	NNW	4	8	5.7	3.0	1043.6	W	4	8	4.8	2.0
4	Loch Glascarnoch	1044.4	W	1	4	-1.7	-2.7	1044.4	NE	2	8	1.1	-0.4
5	Aviemore	1043.7	-	-	8	2.4	1.8	1044.0	-	-	1	3.0	0.0
6	Dyce	1041.5	NNW	9	8	6.5	2.1	1043.5	N	3	8	6.3	2.1
7	Tulloch Bridge	1044.3	N	3	6	-1.1	-1.8	1045.2	S	4	0	1.0	0.2
8	Tiree	1042.8	NE	5	0	1.0	-0.6	1043.9	SW	2	8	6.1	3.9
9	Leuchars	1041.2	N	9	8	5.6	2.1	1043.6	NW	6	8	5.1	1.0
10	Bishopton	1041.6	NNE	5	0	3.6	0.1	1043.7	NW	9	0	3.0	0.4
11	Machrihanish	1041.6	NE	4	0	1.7	-0.8	1043.6	S	2	0	6.6	3.1
12	Boulmer	1037.3	N	17	8	7.9	6.1	1041.2	NNE	13	7	8.7	4.7
13	Eskdalemuir	1039.6	NNE	13	8	4.4	3.3	1042.3	NNE	11	7	5.2	1.9
14	Aldergrove	1041.2	N	5	5	4.8	1.6	1043.1	WNW	2	3	6.7	2.9
15	Shap	1037.3	NNW	11	8	5.6	3.7	1040.3	NNE	10	1	6.1	2.2
16	Leeming	1035.0	NNE	14	1	6.8	3.3	1039.2	NNE	10	8	8.2	5.7
17	Ronaldsway	1037.6	NNE	13	0	6.5	2.8	1040.7	NNE	13	0	8.4	2.8
18	Bridlington	1032.8	NNE	17	8	8.1	2.9	1037.0	NE	16	8	8.1	4.5
19	Crosby	1035.8	N	5	4	4.6	2.9	1038.7	NNE	9	3	7.3	3.3
20	Valley	1036.5	NNE	15	8	7.9	5.2	1039.4	NE	12	3	9.0	2.9
21	Waddington	1032.0	NNE	18	8	7.4	2.8	1035.6	NE	17	6	6.5	4.3
22	Shawbury	1033.9	N	11	8	6.4	3.8	1037.0	N	11	5	6.7	3.3
23	Weybourne	1029.0	NNE	23	8	7.5	6.5	1032.8	NE	25	8	7.1	6.3
24	Bedford	1029.4	NNE	17	8	7.2	5.7	1033.0	NE	17	8	6.7	3.7
25	Aberporth	1034.3	NNE	21	8	7.9	3.9	1037.1	NE	17	8	7.4	2.3
26	Sennybridge	1032.9	NNE	11	8	5.4	2.5	1036.1	NE	12	-	5.1	2.1
27	Wattisham	1027.1	NNE	14	8	6.7	5.0	1030.9	NE	15	8	7.2	3.7
28	Almondsbury	1030.6	NNE	12	8	6.9	4.7	1034.1	N	12	8	6.7	3.3
29	Heathrow	1027.4	NNE	10	8	7.6	5.2	1031.1	NNE	11	8	7.6	3.7
30	Manston	1024.7	NE	15	8	8.1	5.6	1028.4	NE	14	8	8.0	4.2
31	Chivenor	1031.1	NNE	15	8	9.3	3.3	1035.0	NE	13	7	8.6	1.9
32	Exeter	1029.4	NNE	17	8	8.0	4.4	1033.4	NNE	13	8	7.8	2.7
33	Herstmonceux	1024.2	NNE	9	8	7.4	6.0	1028.6	N	8	8	6.3	4.4
34	Hurn	1027.0	NNE	15	8	8.4	5.0	1031.3	NNE	14	8	7.3	4.4
35	Camborne	1031.2	NNE	19	8	9.0	4.0	1034.3	NE	15	8	8.1	1.9

Daily Weather Summary for Monday 09 December 2024

Selected European readings at (L) 0000 and (R) 1200 UTC

STATIONS		0000 UTC						1200 UTC					
NO	SITE	PRESS	WDIR	WSPD	CLOUD	TEMP	TDEW	PRESS	WDIR	WSPD	CLOUD	TEMP	TDEW
1	Murmansk	1015.7	S	6	7	-0.6	-3.6	1017.4	SSW	8	7	-2.3	-5.8
2	Helsinki	1031.8	NNW	4	6	-6.1	-7.0	1036.2	NNE	4	8	-1.0	-2.5
3	Stockholm	1033.1	NNW	4	-	-0.9	-1.7	1038.2	NW	4	-	1.4	-0.0
4	Oslo	1037.7	N	4	-	0.8	-2.4	1042.1	-	0	3	0.4	-3.3
5	Reykjavik	1013.1	S	21	8	9.1	8.7	1015.0	SSW	6	5	4.5	4.4
6	Moscow	1030.0	S	2	8	-1.9	-3.5	1031.2	WNW	2	8	-0.7	-2.2
7	Kiev	1024.1	ESE	2	8	-0.1	-0.3	1024.6	E	2	9	1.0	0.7
8	Warsaw	1018.2	E	6	8	4.2	3.6	1023.6	NE	10	7	2.4	1.1
9	Berlin	1020.0	NNE	6	7	3.2	1.3	1024.7	NE	12	8	4.3	2.9
10	De Bilt	1023.5	NNE	10	8	5.8	2.6	1026.4	NNE	14	8	6.6	3.3
11	Dublin	1039.2	N	14	7	4.9	2.2	1041.6	N	10	7	5.9	3.7
12	Cork	1039.5	NNW	10	1	3.4	1.2	1040.6	NNW	12	1	4.8	2.2
13	Sofia	1008.8	ESE	2	8	4.4	3.9	1012.6	NE	2	3	6.6	4.1
14	Belgrade	1006.7	SE	4	6	5.0	2.8	1012.9	WSW	4	8	6.0	3.4
15	Budapest	-	-	-	-	-	-	-	-	-	-	-	-
16	Prague	1015.5	N	4	-	2.9	1.6	1020.4	N	6	8	2.8	-0.6
17	Munich	1011.9	E	6	8	3.0	2.1	1017.4	NE	6	8	2.1	1.0
18	Strasbourg	1013.8	N	10	8	5.6	3.4	1018.6	NNE	13	8	5.0	1.8
19	Paris	1018.3	NNE	12	8	6.9	4.6	1022.6	NNE	14	8	5.9	1.6
20	Jersey	1023.0	NNE	22	8	8.9	6.3	1027.7	NNE	19	8	8.6	4.7
21	Milan	1005.9	N	2	6	4.8	3.9	1010.1	NW	4	4	8.2	4.2
22	Marseille	1006.3	NW	12	-	7.0	3.2	1008.5	WSW	4	7	10.5	4.0
23	Bordeaux	1017.1	NNW	10	8	8.0	3.8	1019.9	NNE	13	8	8.2	4.0
24	Rome	1000.1	ESE	6	4	7.9	6.6	1006.2	S	5	6	12.7	5.8
25	Ajaccio	1002.7	NE	4	8	4.5	3.5	1006.2	SW	4	-	13.1	7.1
26	Barcelona	1010.8	N	16	5	8.3	2.1	1011.4	N	10	2	12.2	2.6
27	Majorca	1012.3	NNW	5	6	10.6	6.0	1011.7	E	4	6	13.1	6.7
28	Madrid	1023.5	N	4	2	3.0	-2.6	1020.1	W	5	4	8.7	-2.4
29	Lisbon	1027.6	N	9	-	10.8	2.0	1025.6	NNE	11	-	14.1	1.2
30	Athens	1010.2	N	5	-	14.6	12.3	1014.6	SSW	5	4	20.4	7.2
31	Malta	1011.0	WSW	12	1	14.5	8.0	1012.2	W	13	3	17.0	9.1
32	Gibraltar	1021.1	W	7	0	12.7	4.3	1020.2	WNW	8	0	16.2	-1.5

Daily Weather Summary for Monday 09 December 2024

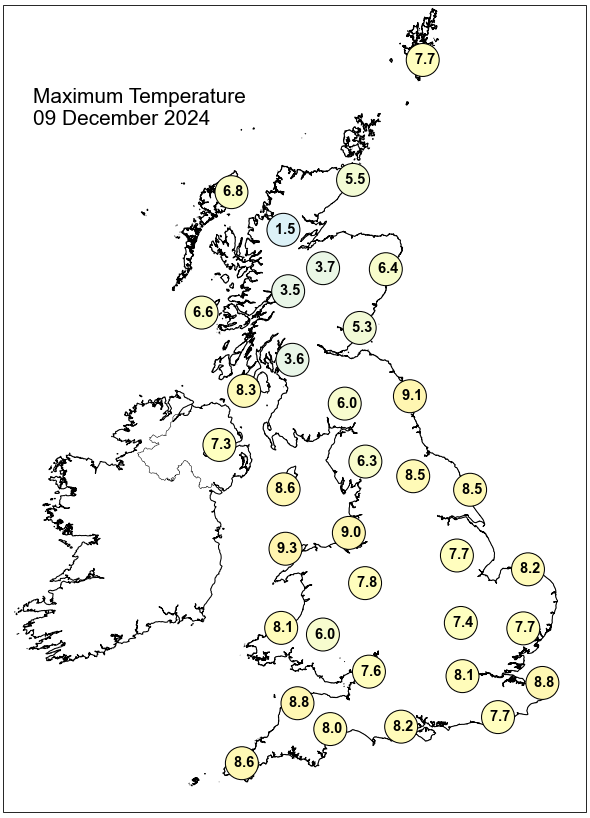

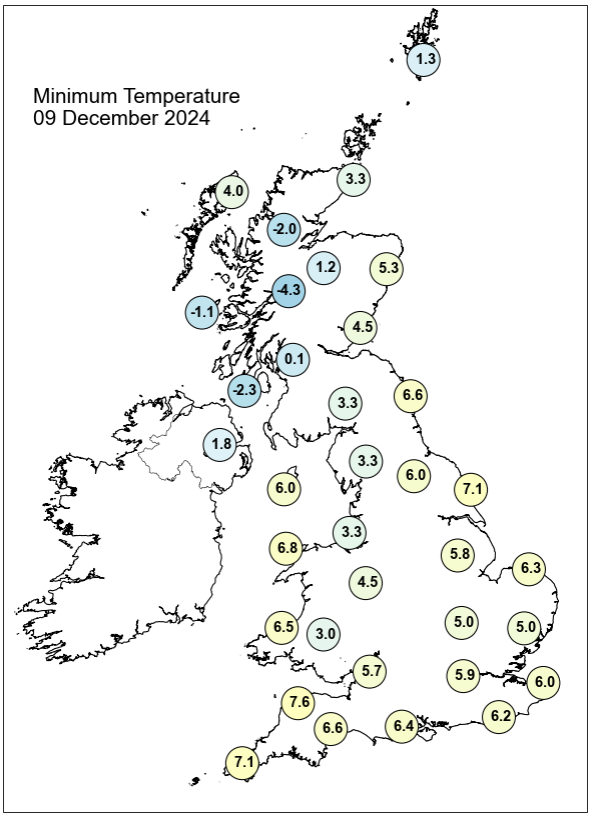

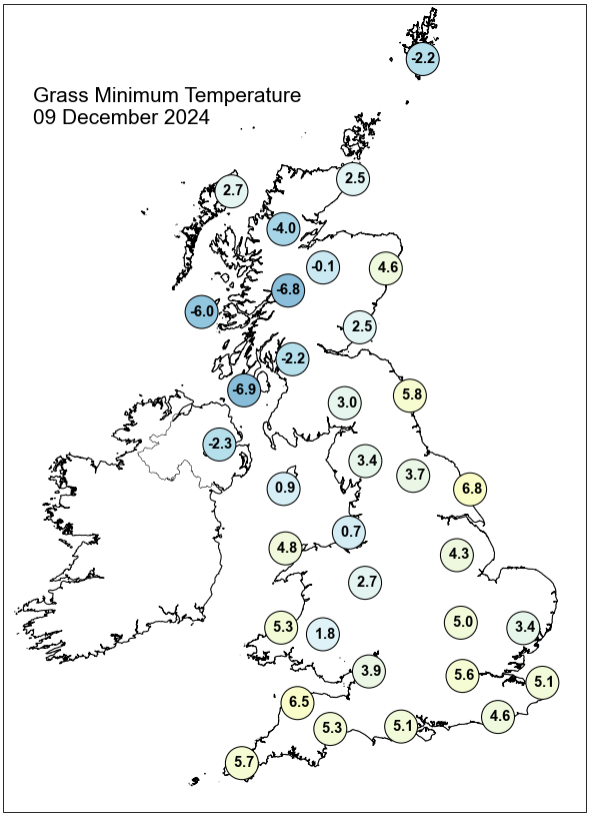

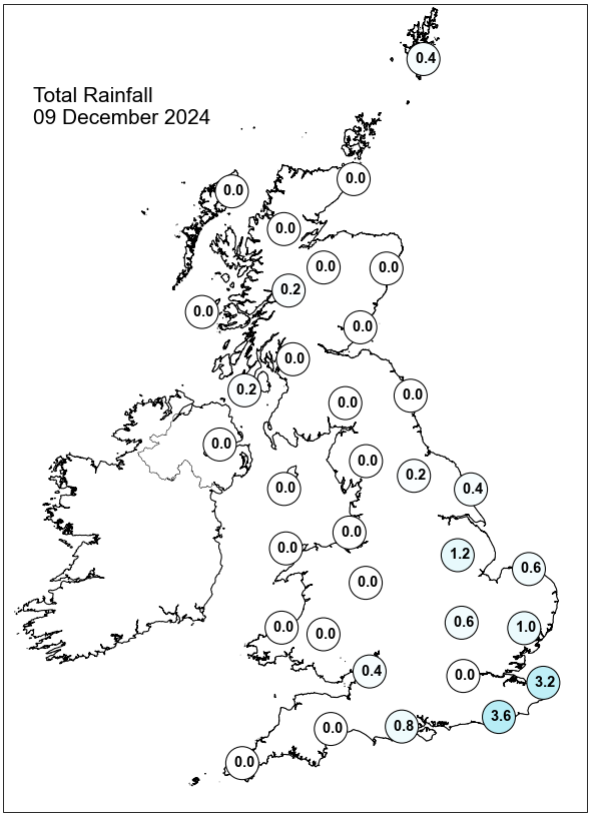

Daily Weather Summary for Monday 09 December 2024

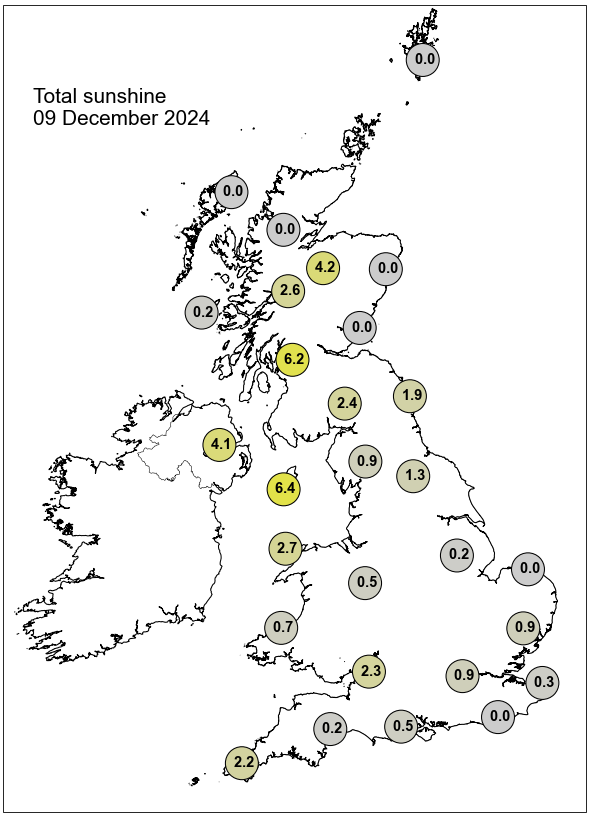

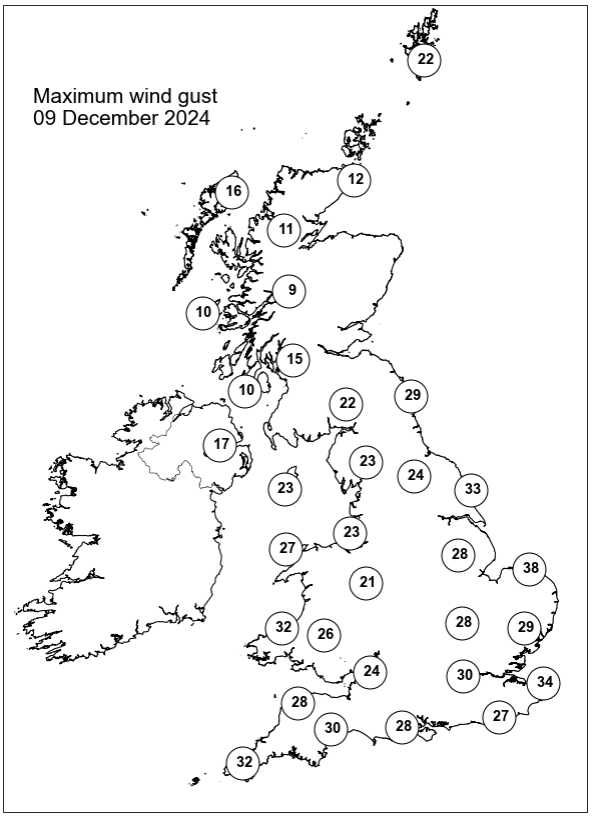

None of the selected stations observed a day of sleet or snow falling or non-zero snow depth at 0900 UTC.

Daily Weather Summary for Tuesday 10 December 2024

This day's summary created 17/12/2024 03:08

Summary of the UK Weather for Tuesday 10 December 2024

Overnight, it was mostly cloudy with the odd shower across England and Wales, with some breaks to the lee of high ground. In the southeast showers were more frequent, though the intensity waned by the morning. There was patchy cloud over Scotland and Northern Ireland, with clear spells for much of the night in central and northern Scotland allowing some freezing fog to develop in parts. A high-pressure system was positioned over the UK for much of the day which brought dry weather to the country, with cold conditions and clear skies to Scotland and Northwest England while it was cloudy further south. Winds were quite gentle in most places, particularly later on, and it was a rather chilly but especially so for Scotland.

Daily Extremes

Highest Maximum	**9.7°C** Baltasound No 2 (Shetland, 15mAMSL)
Lowest Maximum	**-4.3°C** Balmoral (Aberdeenshire, 283mAMSL)
Highest Minimum	**7.6°C** Scilly: St Marys Airport (Isles Of Scilly, 31mAMSL)
Lowest Minimum	**-9.1°C** Braemar No 2 (Aberdeenshire, 327mAMSL)
Lowest Grass Minimum	**-12.2°C** Tyndrum No 3 (Perthshire (in Central Region), 168mAMSL)
Most Rainfall	**8.0mm** Lerwick (Shetland, 82mAMSL)
Most Sunshine	**5.5hr** Prestwick, Gannet (Ayrshire, 27mAMSL)
Highest Gust	**47Kt 54mph** Berry Head (Devon, 58mAMSL)
Highest Gust (mountain)*	**37Kt 43mph** Great Dun Fell No 2 (Cumbria, 847mAMSL)
Greatest Snow Depth at 0900 UTC	No non-zero values.

mAMSL refers to station elevation in metres above mean sea level.

*Mountain stations are above 500mAMSL.

Daily Weather Summary for Tuesday 10 December 2024

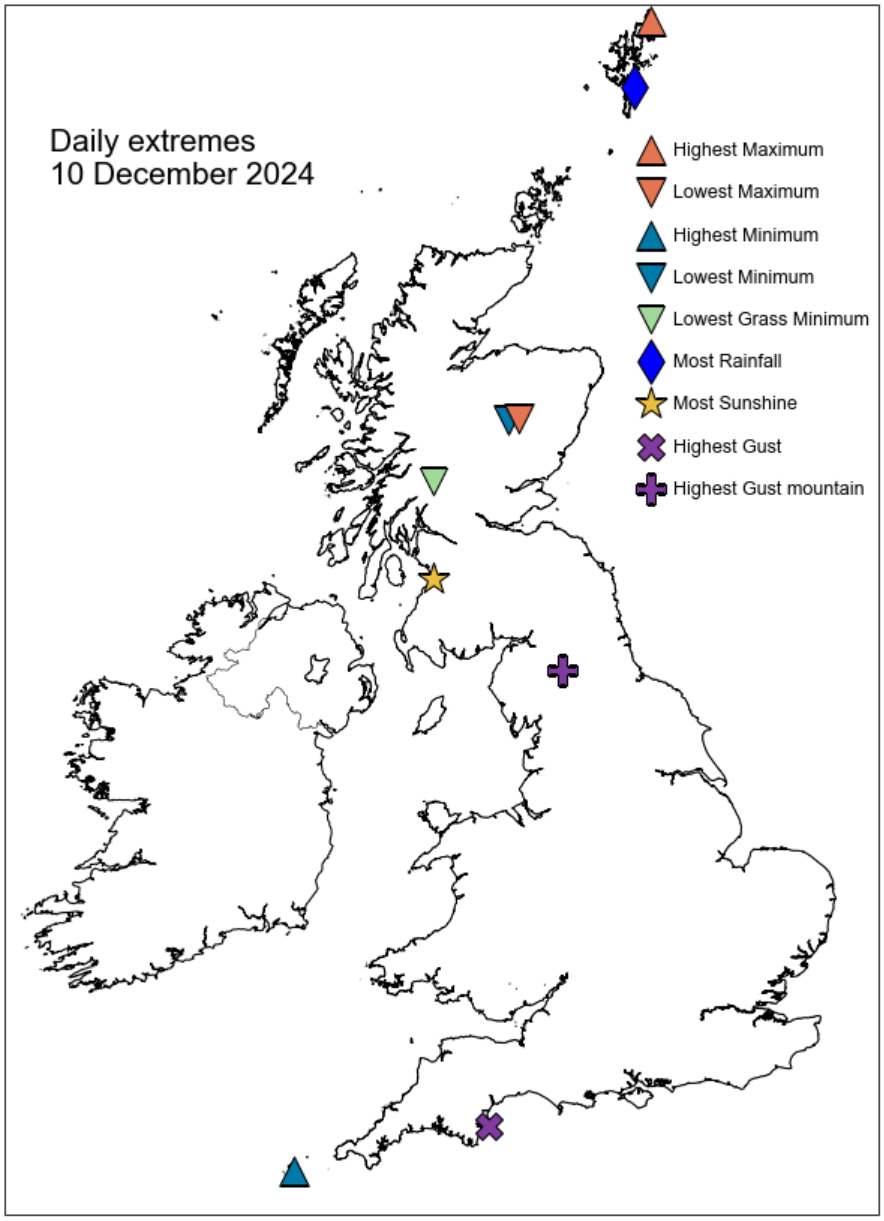

Daily Weather Summary for Tuesday 10 December 2024

North Atlantic and Europe analysis charts and satellite images at 0000 UTC

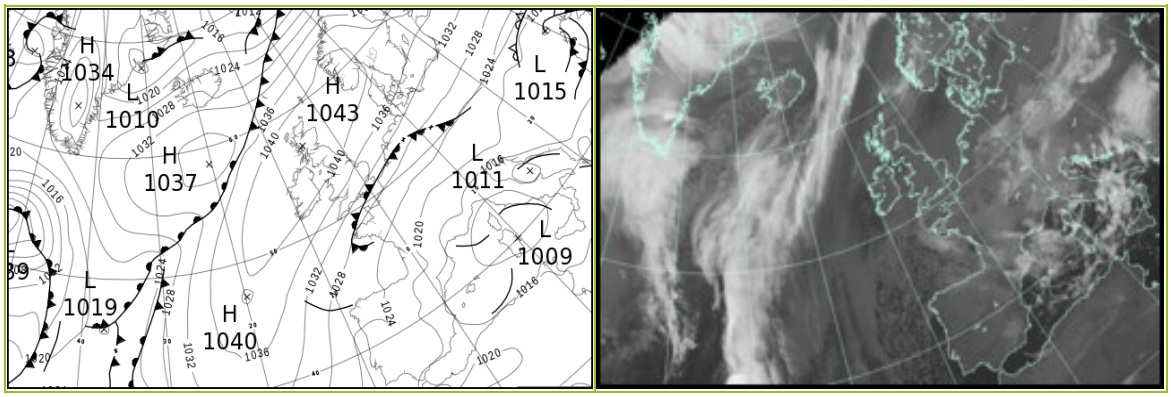

North Atlantic and Europe analysis charts and satellite images at 1200 UTC

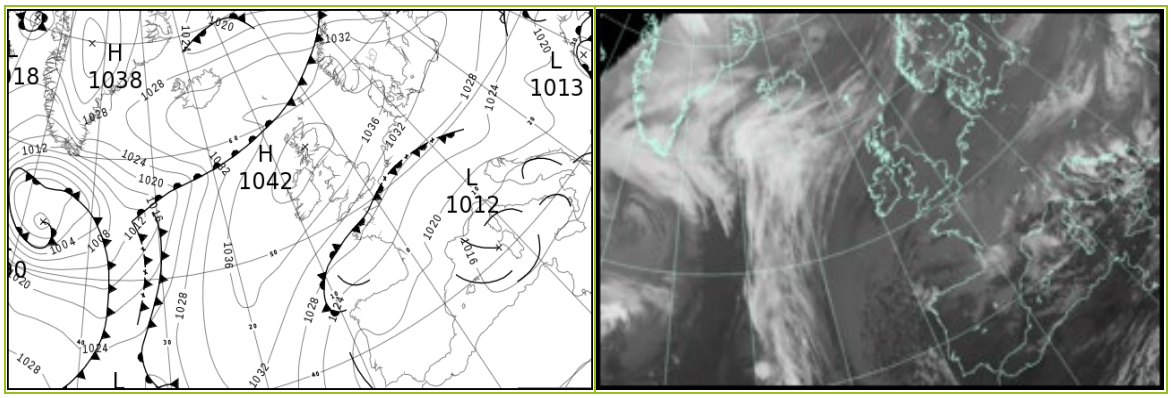

All satellite imagery copyright Met Office and EUMETSAT (European Organisation for the Exploitation of Meteorological Satellites). These show infra-red images from the geostationary MSG satellite. The rainfall rates are derived from both rain-radar and satellite data.

Daily Weather Summary for Tuesday 10 December 2024

UK satellite and rain-radar precipitation rates at (L) 0000 and (R) 1200 UTC



UK wind speed and direction at (L) 0000 and (R) 1200 UTC

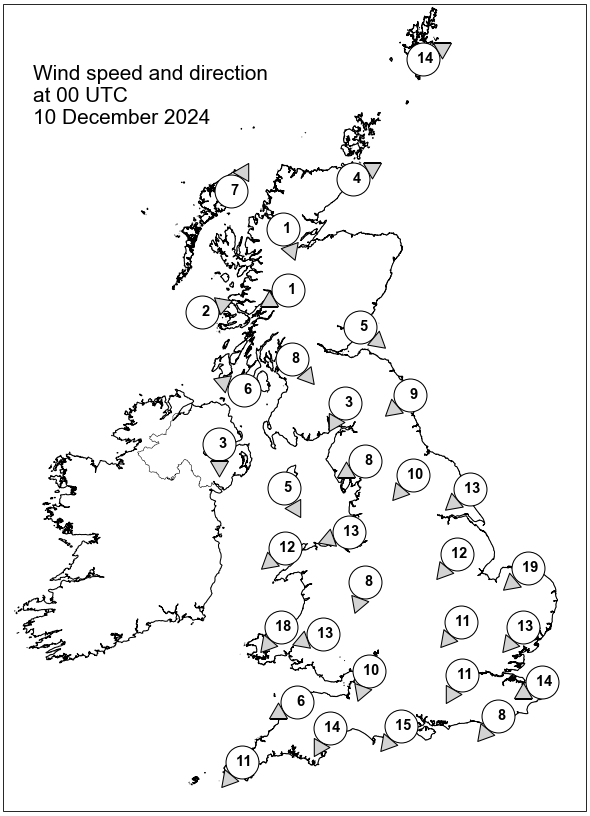

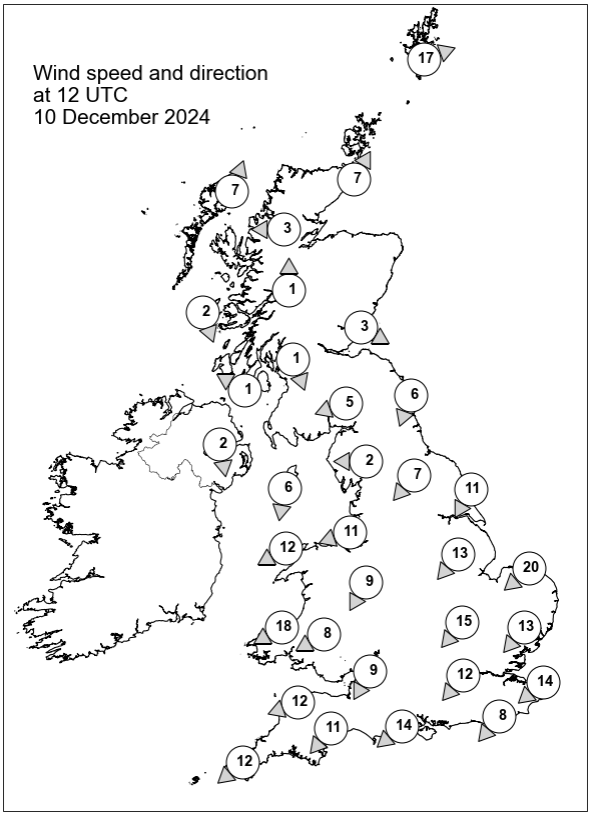

Daily Weather Summary for Tuesday 10 December 2024

Selected UK readings at (L) 0000 and (R) 1200 UTC

STATIONS		0000 UTC						1200 UTC					
NO	SITE	PRESS	WDIR	WSPD	CLOUD	TEMP	TDEW	PRESS	WDIR	WSPD	CLOUD	TEMP	TDEW
1	Lerwick	1040.1	WSW	14	8	5.8	2.9	1036.6	WSW	17	8	8.3	7.6
2	Wick	1042.4	WSW	4	8	0.2	-1.1	1039.6	SSW	7	8	4.0	2.5
3	Stornoway	1041.9	SSW	7	8	5.1	3.5	1039.2	SSW	7	8	7.7	6.0
4	Loch Glascarnoch	1044.0	NNW	1	8	-1.4	-2.1	1041.6	E	3	8	0.0	-0.4
5	Aviemore	1044.2	-	-	0	-4.4	-5.1	1042.5	-	-	6	-4.5	-5.3
6	Dyce	1043.1	-	-	8	3.1	0.6	1041.2	-	-	1	-0.7	-2.0
7	Tulloch Bridge	1045.7	ENE	1	0	-7.8	-8.9	1043.0	S	1	8	-3.0	-3.4
8	Tiree	1043.2	WSW	2	8	5.4	2.1	1040.8	NNW	2	8	6.7	2.5
9	Leuchars	1043.1	NW	5	8	2.6	-0.5	1040.8	WNW	3	0	1.3	-1.1
10	Bishopton	1043.4	NW	8	0	0.2	-0.6	1041.2	NNW	1	8	-0.9	-1.2
11	Machrihanish	1042.8	ESE	6	0	-0.9	-1.8	1040.6	ESE	1	0	3.4	1.0
12	Boulmer	1041.7	NE	9	8	7.3	2.2	1039.9	NNE	6	8	6.9	1.6
13	Eskdalemuir	1042.6	NNE	3	8	1.6	0.0	1040.4	ENE	5	8	4.1	1.1
14	Aldergrove	1042.6	N	3	0	-0.3	-1.2	1040.5	N	2	8	1.1	0.2
15	Shap	1041.7	ENE	8	8	3.3	0.5	1039.5	E	2	2	3.8	-0.4
16	Leeming	1040.5	NE	10	8	6.2	2.0	1038.9	NE	7	8	6.8	1.4
17	Ronaldsway	1041.1	NNW	5	5	4.0	1.5	1039.1	N	6	8	6.1	2.5
18	Bridlington	1038.7	NE	13	8	7.3	2.6	1037.6	NNE	11	8	7.0	1.7
19	Crosby	1039.8	ENE	13	8	6.6	1.4	1038.4	ENE	11	6	6.5	0.4
20	Valley	1039.8	NE	12	8	7.3	1.8	1038.1	ENE	12	7	6.3	0.8
21	Waddington	1037.4	NE	12	8	6.3	3.2	1036.6	NE	13	8	6.6	1.8
22	Shawbury	1038.3	NNE	8	8	6.0	3.1	1037.3	NNE	9	8	6.3	1.8
23	Weybourne	1035.2	NE	19	8	7.2	4.5	1034.6	NE	20	8	7.3	3.8
24	Bedford	1034.9	NE	11	8	5.7	4.3	1034.5	NE	15	8	6.4	3.5
25	Aberporth	1037.2	NE	18	8	6.8	3.5	1036.4	ENE	18	8	6.0	1.7
26	Sennybridge	1036.7	ENE	13	8	5.1	1.2	1035.7	ENE	8	8	4.3	1.9
27	Wattisham	1033.2	NE	13	8	5.6	5.1	1033.1	NE	13	8	6.2	3.6
28	Almondsbury	1035.1	NNE	10	8	5.8	4.2	1034.4	NNE	9	8	6.1	4.2
29	Heathrow	1032.7	NNE	11	8	7.1	3.0	1032.9	NE	12	8	7.2	2.6
30	Manston	1030.9	ENE	14	8	7.4	4.5	1031.2	NE	14	8	6.5	4.6
31	Chivenor	1034.6	ENE	6	8	8.3	3.0	1034.5	ENE	12	8	7.3	3.3
32	Exeter	1033.2	NNE	14	8	7.2	3.3	1033.0	NE	11	8	6.9	3.4
33	Herstmonceux	1030.3	NE	8	8	6.4	5.3	1030.6	NE	8	8	6.4	5.6
34	Hurn	1032.0	NE	15	8	7.3	3.6	1032.2	NE	14	8	7.0	3.4
35	Camborne	1033.9	NE	11	6	6.8	3.1	1033.5	NE	12	8	6.9	2.6

Daily Weather Summary for Tuesday 10 December 2024

Selected European readings at (L) 0000 and (R) 1200 UTC

STATIONS		0000 UTC						1200 UTC					
NO	SITE	PRESS	WDIR	WSPD	CLOUD	TEMP	TDEW	PRESS	WDIR	WSPD	CLOUD	TEMP	TDEW
1	Murmansk	1004.6	WSW	12	7	1.6	-2.3	997.8	W	12	6	3.6	0.8
2	Helsinki	1033.1	W	6	8	-2.7	-3.4	1024.9	W	8	0	-0.2	-2.4
3	Stockholm	1037.4	W	6	-	-1.4	-1.9	1030.4	WSW	6	-	0.1	-2.9
4	Oslo	1039.4	NNE	4	-	-5.4	-5.8	1033.8	W	2	8	-4.2	-5.0
5	Reykjavik	1029.9	SW	11	5	3.2	-0.9	1033.8	S	3	7	2.4	0.1
6	Moscow	1033.1	N	4	8	-2.5	-3.7	1029.8	WNW	2	8	-3.1	-6.1
7	Kiev	1023.4	NE	6	8	-0.4	-0.7	1022.7	ENE	4	8	0.1	-0.2
8	Warsaw	1028.0	NNE	10	8	1.3	0.6	1029.3	ENE	8	8	1.1	-1.1
9	Berlin	1028.7	ENE	12	8	4.4	2.5	1031.0	ENE	10	8	2.8	0.3
10	De Bilt	1030.8	NE	10	8	5.7	2.9	1031.1	ENE	10	8	5.2	2.3
11	Dublin	1041.1	N	12	6	4.1	2.1	1038.8	NE	10	7	6.8	2.2
12	Cork	1039.8	N	10	7	3.6	1.6	1037.7	NNE	10	7	4.9	1.6
13	Sofia	1016.9	NE	2	8	4.2	3.3	1017.5	WNW	4	7	8.4	5.2
14	Belgrade	1018.4	W	4	8	5.5	4.3	1021.3	W	4	8	5.8	5.1
15	Budapest	-	-	-	-	-	-	-	-	-	-	-	-
16	Prague	1024.1	N	4	-	2.8	0.7	1027.5	ENE	2	8	1.0	-0.1
17	Munich	1022.6	NE	6	8	0.3	-0.5	1023.9	E	8	8	2.1	-0.1
18	Strasbourg	1023.0	NE	17	8	3.9	0.6	1024.1	NNE	12	8	5.3	1.8
19	Paris	1025.0	NNE	13	8	5.0	2.7	1025.5	NNE	12	8	6.1	3.8
20	Jersey	1028.0	ENE	14	8	7.8	4.0	1028.4	ENE	11	8	7.6	7.0
21	Milan	1015.4	N	2	3	5.4	4.3	1019.1	WNW	3	8	8.0	6.1
22	Marseille	1013.2	NNW	6	7	5.8	3.3	1016.8	W	1	-	8.3	3.1
23	Bordeaux	1021.4	N	6	8	5.2	2.9	1022.2	NNE	9	8	6.0	2.6
24	Rome	1010.3	E	7	3	7.2	6.5	1013.6	SE	7	5	13.3	5.9
25	Ajaccio	-	NE	7	-	-	-	1013.4	SW	3	-	14.3	5.4
26	Barcelona	1014.5	N	8	6	7.7	3.0	1017.6	N	7	7	10.6	2.0
27	Majorca	1014.9	ESE	7	5	7.5	5.5	1016.9	ENE	11	5	12.2	5.6
28	Madrid	1020.2	N	12	0	6.3	-2.0	1018.4	WNW	4	2	9.3	-0.4
29	Lisbon	1023.0	N	6	-	10.4	5.9	1019.4	NE	5	-	12.0	3.4
30	Athens	1015.2	SSE	6	-	17.5	14.1	1017.3	S	4	3	20.6	10.2
31	Malta	1015.8	WSW	7	2	12.9	6.7	1017.3	WSW	11	7	17.3	8.0
32	Gibraltar	1019.7	W	6	0	10.7	3.3	1018.1	W	3	0	14.9	4.1

Daily Weather Summary for Tuesday 10 December 2024

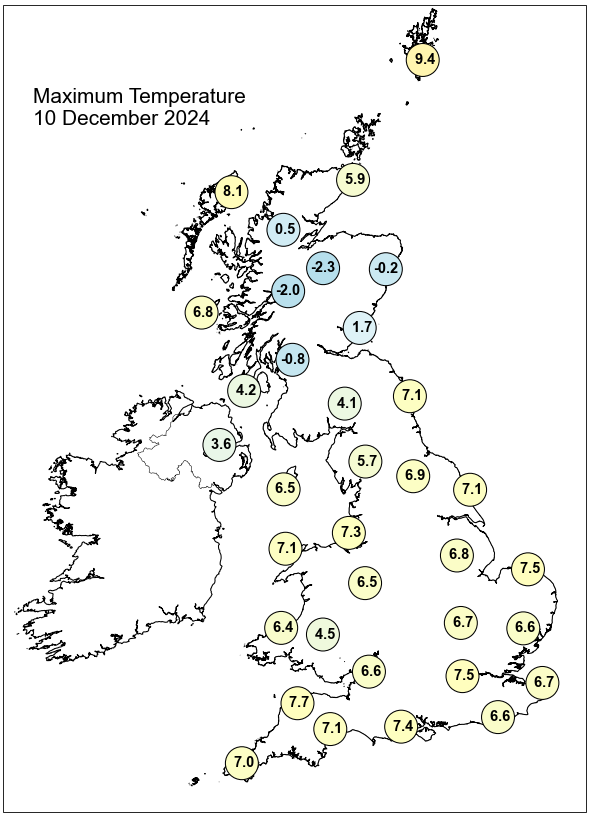

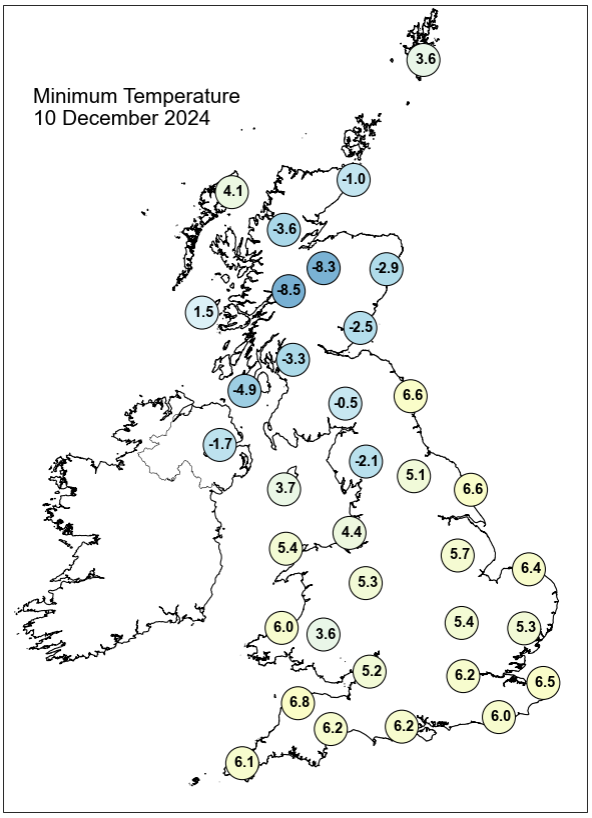

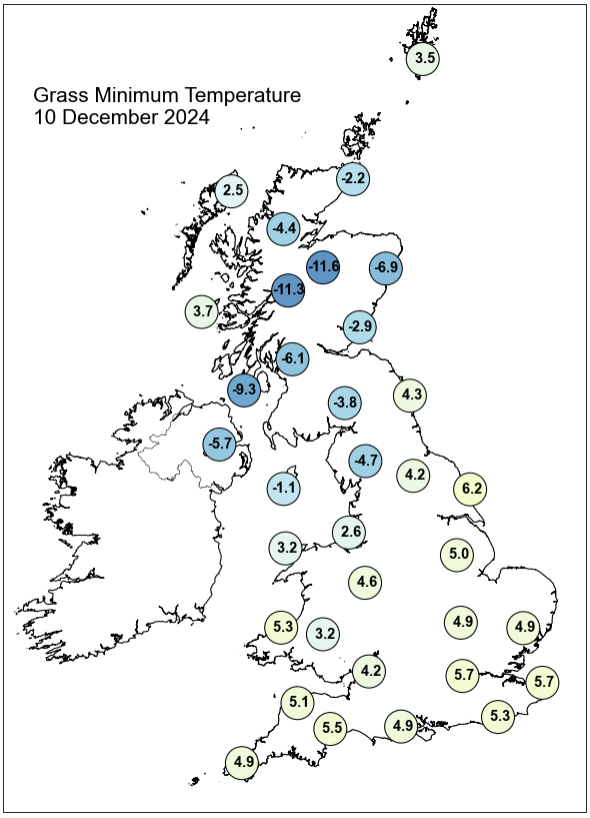

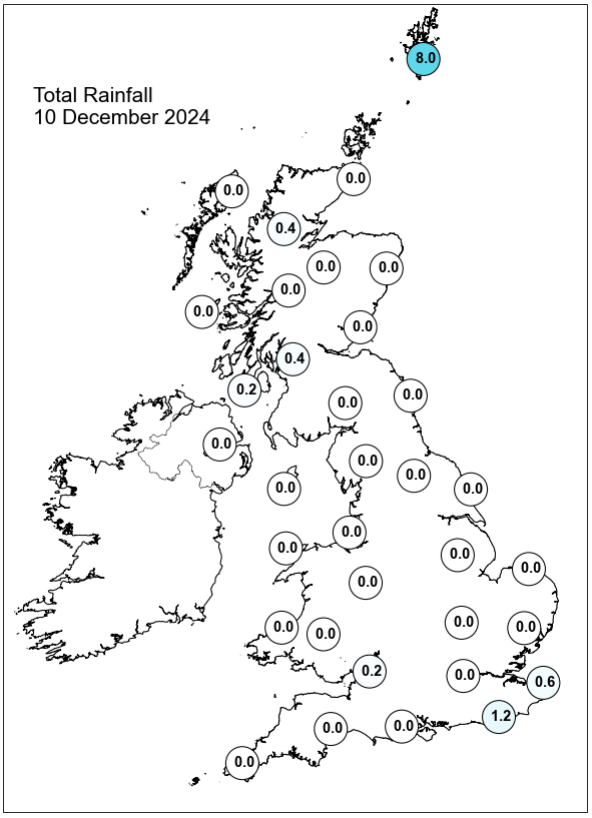

Daily Weather Summary for Tuesday 10 December 2024

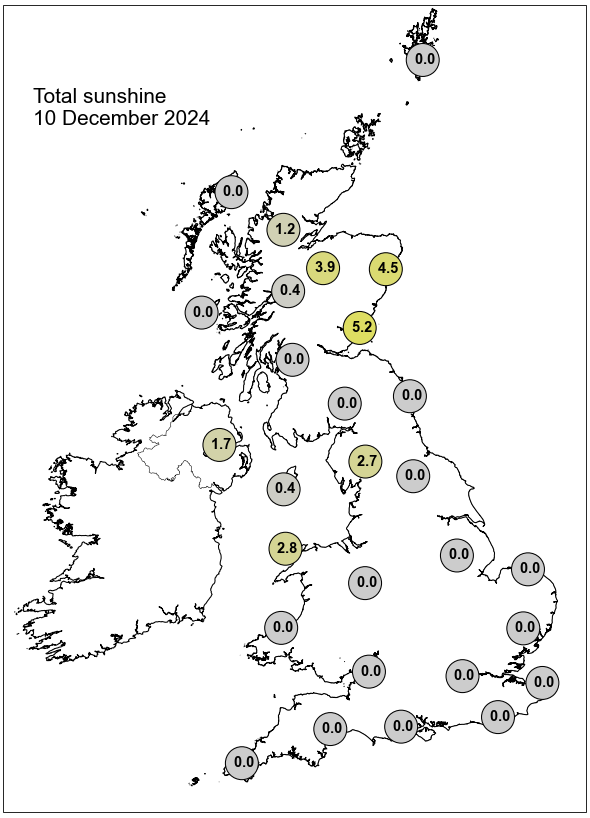

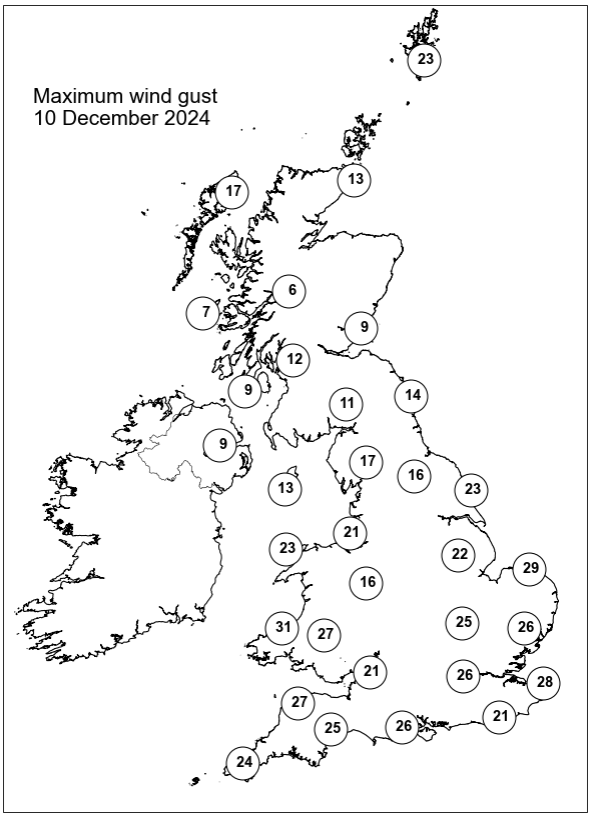

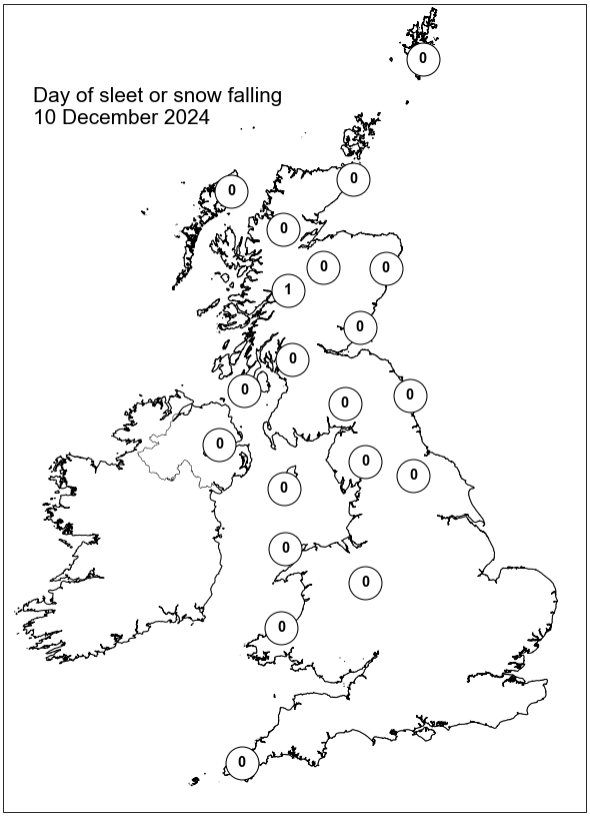

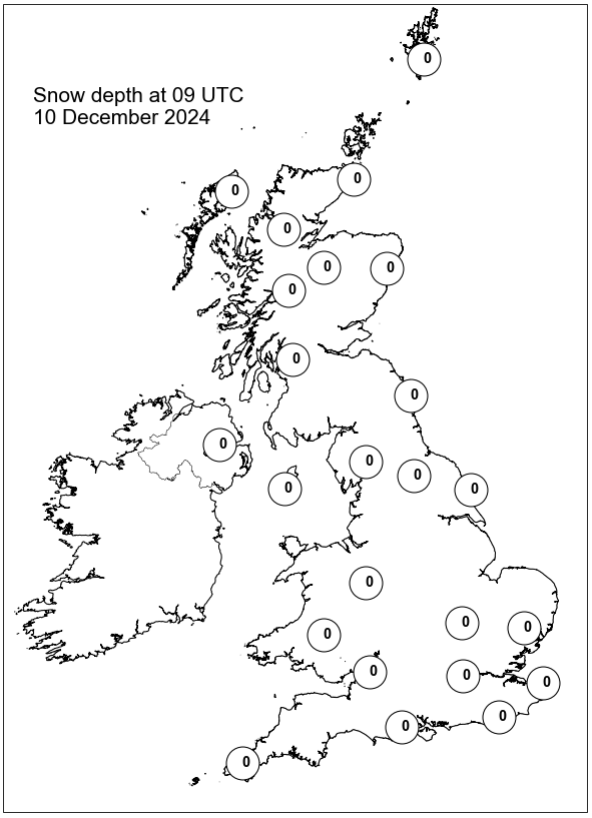

Daily Weather Summary for Wednesday 11 December 2024

This day's summary created 18/12/2024 03:05

Summary of the UK Weather for Wednesday 11 December 2024

Overnight, outbreaks of rain continued to affect Shetland and some drizzle affected the far southeast of England whilst other areas stayed dry. There was a lot of cloud across England and Wales whilst Northern Ireland and Scotland saw clear spells, with some mist and fog patches. A cold night for most, particularly under clear skies across Scotland and Northern Ireland where a widespread frost developed, meanwhile it was a little milder under the cloud across England and Wales. An area of high pressure over the country continued to bring settled weather during the day. It was dry with overcast skies across England and Wales despite a few spells of rain and drizzle across southern England. Some clear spells across Northern Ireland and the best of sunshine across Scotland, with some lingering fog patches across south-western Scotland in the afternoon.

Daily Extremes

Highest Maximum	**9.6°C** Lerwick (Shetland, 82mAMSL)
Lowest Maximum	**-1.7°C** Tyndrum No 3 (Perthshire (in Central Region), 168mAMSL)
Highest Minimum	**7.6°C** Lerwick (Shetland, 82mAMSL)
Lowest Minimum	**-11.2°C** Tyndrum No 3 (Perthshire (in Central Region), 168mAMSL)
Lowest Grass Minimum	**-14.3°C** Tyndrum No 3 (Perthshire (in Central Region), 168mAMSL)
Most Rainfall	**8.8mm** Baltasound No 2 (Shetland, 15mAMSL)
Most Sunshine	**5.6hr** Valley (Gwynedd, 10mAMSL)
Highest Gust	**32Kt 37mph** Berry Head (Devon, 58mAMSL)
Highest Gust (mountain)*	**27Kt 31mph** Great Dun Fell No 2 (Cumbria, 847mAMSL)
Greatest Snow Depth at 0900 UTC	No non-zero values.

mAMSL refers to station elevation in metres above mean sea level.

*Mountain stations are above 500mAMSL.

Daily Weather Summary for Wednesday 11 December 2024

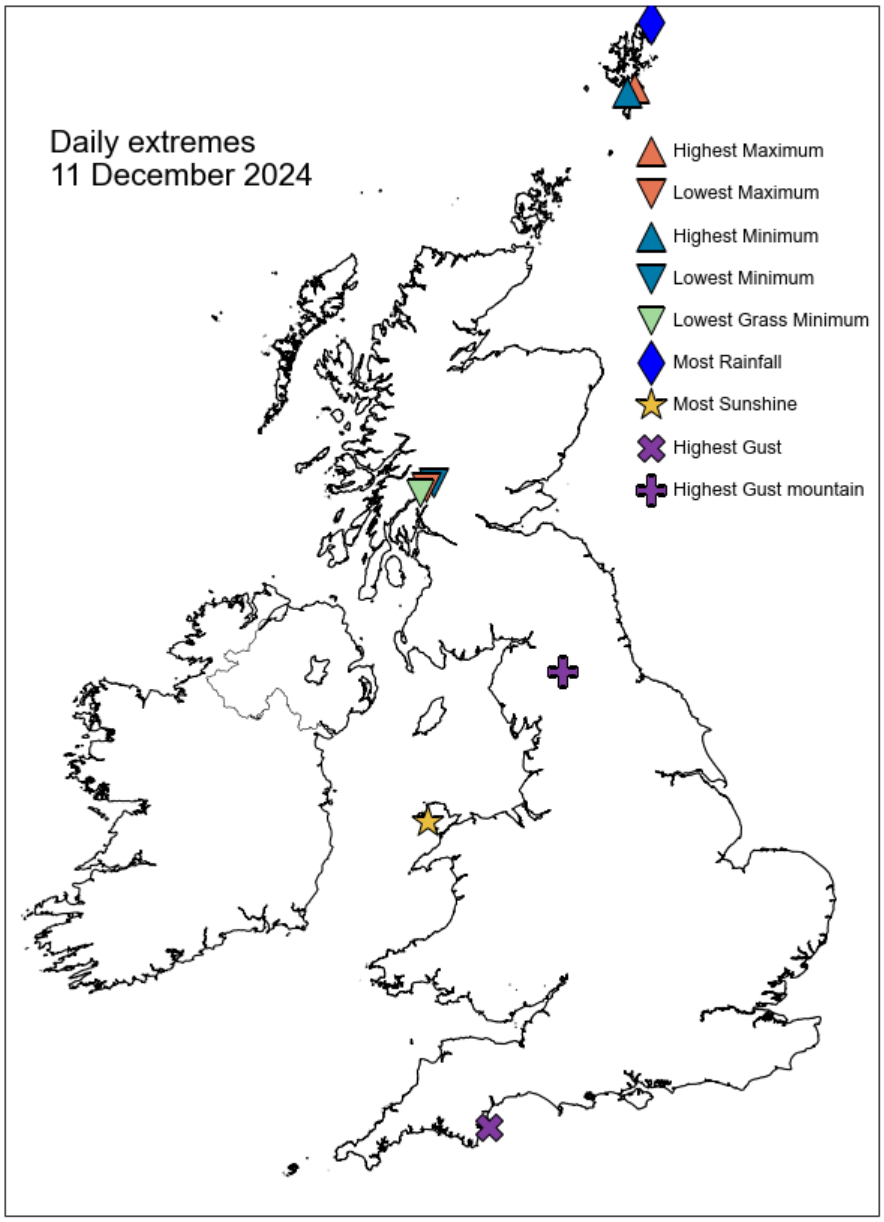

Daily Weather Summary for Wednesday 11 December 2024

North Atlantic and Europe analysis charts and satellite images at 0000 UTC

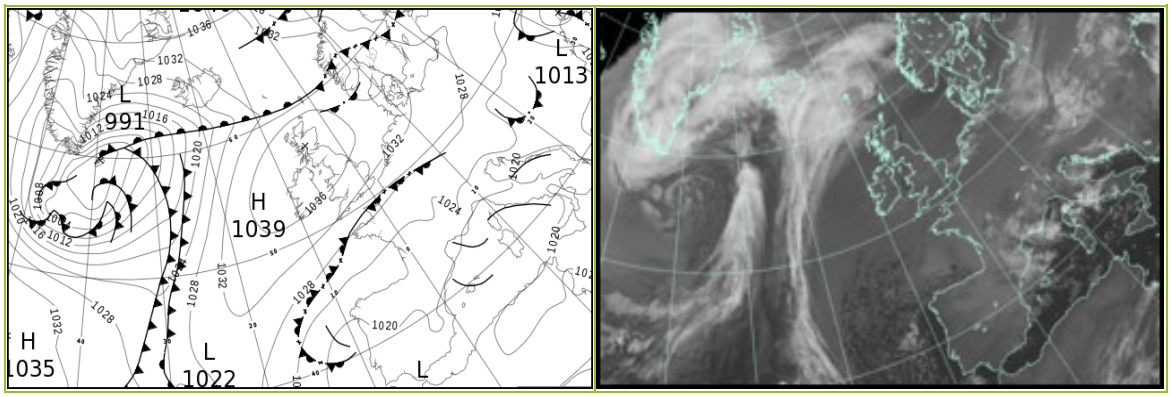

North Atlantic and Europe analysis charts and satellite images at 1200 UTC

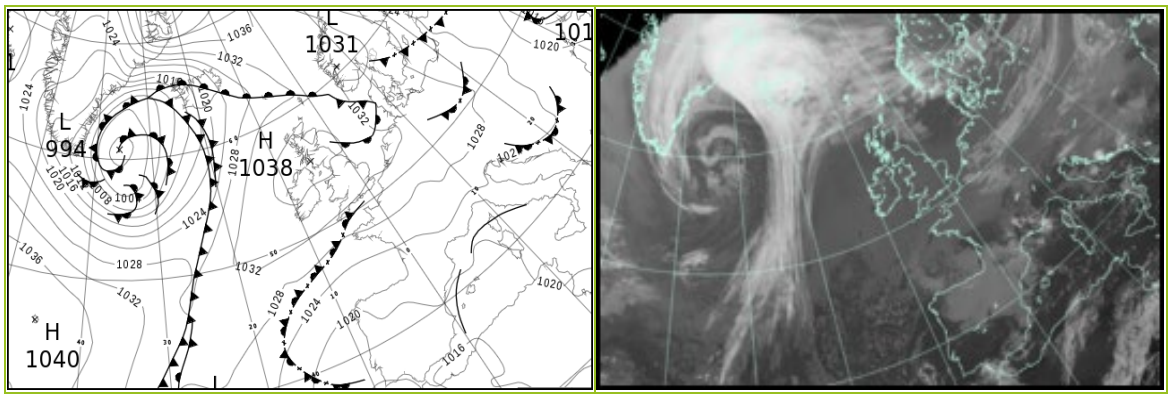

All satellite imagery copyright Met Office and EUMETSAT (European Organisation for the Exploitation of Meteorological Satellites). These show infra-red images from the geostationary MSG satellite. The rainfall rates are derived from both rain-radar and satellite data.

Daily Weather Summary for Wednesday 11 December 2024

UK satellite and rain-radar precipitation rates at (L) 0000 and (R) 1200 UTC



UK wind speed and direction at (L) 0000 and (R) 1200 UTC

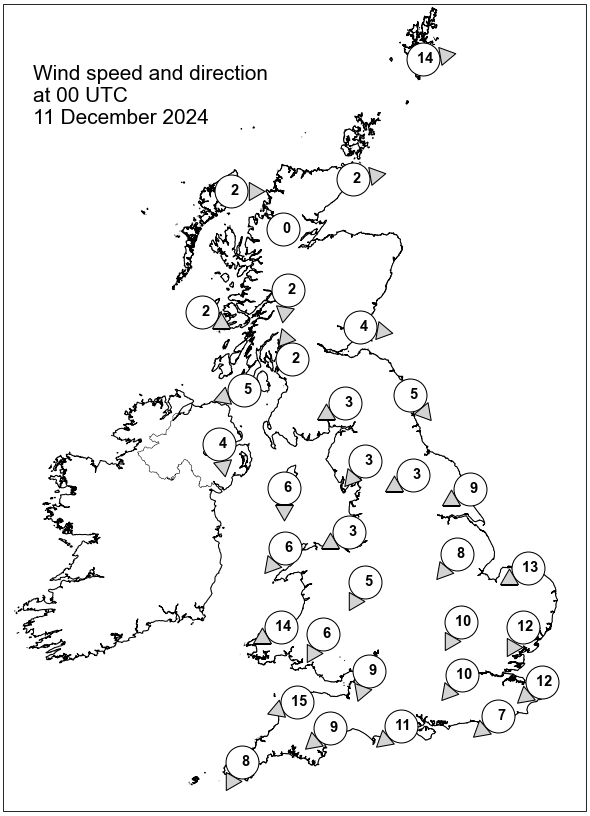

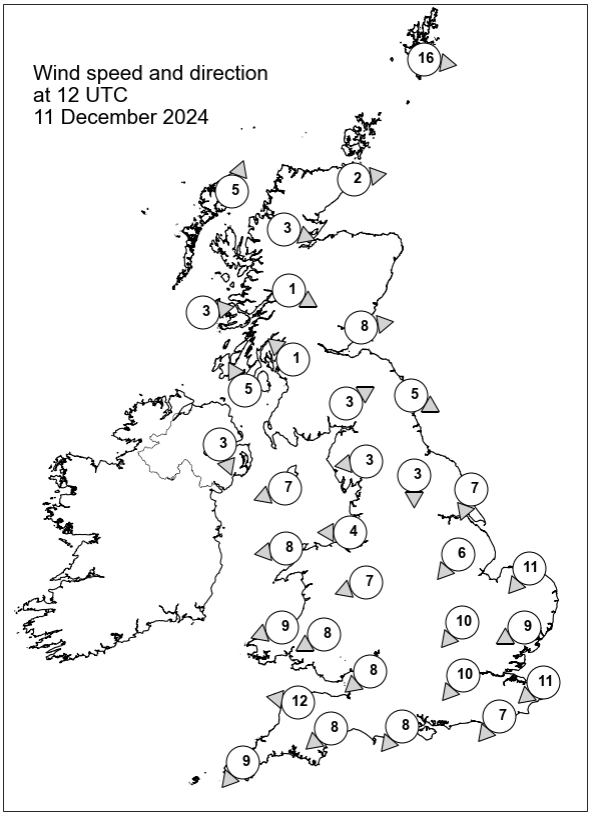

Daily Weather Summary for Wednesday 11 December 2024

Selected UK readings at (L) 0000 and (R) 1200 UTC

STATIONS		0000 UTC						1200 UTC					
NO	SITE	PRESS	WDIR	WSPD	CLOUD	TEMP	TDEW	PRESS	WDIR	WSPD	CLOUD	TEMP	TDEW
1	Lerwick	1034.2	W	14	8	8.8	8.3	1032.4	W	16	8	9.5	9.0
2	Wick	1036.8	W	2	8	2.4	1.7	1035.1	W	2	8	6.8	6.1
3	Stornoway	1036.9	W	2	8	5.3	4.4	1035.9	SSW	5	8	7.5	5.4
4	Loch Glascarnoch	1039.1	-	0	1	-2.7	-3.4	1036.7	WNW	3	0	2.4	2.0
5	Aviemore	1040.1	-	-	0	-8.7	-9.8	1037.3	-	-	8	-1.6	-2.5
6	Dyce	1038.6	-	-	0	-4.9	-5.5	1036.3	-	-	8	-0.7	-1.3
7	Tulloch Bridge	1040.7	N	2	2	-6.9	-7.8	1038.2	WNW	1	0	-2.8	-3.0
8	Tiree	1038.3	WNW	2	8	6.0	2.6	1036.8	W	3	8	6.8	3.2
9	Leuchars	1038.5	W	4	0	-3.1	-4.4	1036.7	W	8	0	-1.1	-2.1
10	Bishopton	1039.2	SSE	2	8	-4.1	-4.4	1037.6	SE	1	8	-0.7	-0.8
11	Machrihanish	1038.7	ENE	5	8	-0.1	-0.9	1037.1	SSE	5	8	3.1	2.6
12	Boulmer	1037.8	NW	5	8	5.1	2.0	1036.4	WNW	5	8	4.4	1.2
13	Eskdalemuir	1038.7	ENE	3	8	2.4	-0.2	1037.3	WSW	3	8	1.4	-0.4
14	Aldergrove	1038.4	N	4	8	2.8	1.1	1037.0	NNW	3	8	4.3	1.7
15	Shap	1037.9	NE	3	8	2.7	-0.1	1036.5	E	3	8	3.3	0.6
16	Leeming	1037.3	ENE	3	8	5.5	1.5	1036.0	N	3	8	6.2	2.7
17	Ronaldsway	1037.6	N	6	8	4.1	0.9	1036.3	ENE	7	8	5.6	1.1
18	Bridlington	1036.1	ENE	9	8	6.3	1.7	1035.1	NNE	7	8	6.5	2.2
19	Crosby	1037.1	ENE	3	8	4.7	0.4	1035.9	E	4	8	5.7	0.8
20	Valley	1036.5	NE	6	0	2.5	-0.5	1035.4	E	8	8	6.1	0.4
21	Waddington	1035.7	NE	8	8	5.5	1.4	1035.1	NE	6	8	6.2	2.5
22	Shawbury	1036.2	NNE	5	8	4.7	0.8	1035.5	ENE	7	8	5.4	0.7
23	Weybourne	1034.0	ENE	13	8	7.3	3.6	1033.9	NE	11	8	7.0	3.1
24	Bedford	1033.9	NNE	10	8	5.4	2.6	1033.9	NE	10	8	6.3	2.6
25	Aberporth	1035.1	ENE	14	7	4.4	0.2	1034.4	ENE	9	8	4.7	0.4
26	Sennybridge	1035.0	NNE	6	8	3.0	-0.2	1034.4	ENE	8	8	3.4	0.3
27	Wattisham	1032.8	NNE	12	8	5.4	2.3	1033.0	ENE	9	8	6.5	2.9
28	Almondsbury	1034.0	NNE	9	8	5.3	2.2	1033.7	NE	8	8	6.1	2.1
29	Heathrow	1032.7	NE	10	8	6.5	2.2	1032.6	NE	10	8	6.7	3.5
30	Manston	1031.3	NE	12	8	6.4	3.8	1031.8	NE	11	8	6.6	4.2
31	Chivenor	1033.1	ENE	15	8	7.0	2.3	1033.2	E	12	7	6.5	2.1
32	Exeter	1032.5	NE	9	8	6.5	2.9	1032.6	NE	8	8	5.9	2.5
33	Herstmonceux	1030.6	NE	7	8	5.9	5.0	1031.2	NE	7	8	6.3	4.6
34	Hurn	1031.9	NE	11	8	6.7	2.6	1032.1	NE	8	8	6.0	4.1
35	Camborne	1032.5	NNE	8	8	6.0	1.8	1031.8	NE	9	8	6.0	2.2

Daily Weather Summary for Wednesday 11 December 2024

Selected European readings at (L) 0000 and (R) 1200 UTC

STATIONS		0000 UTC						1200 UTC					
NO	SITE	PRESS	WDIR	WSPD	CLOUD	TEMP	TDEW	PRESS	WDIR	WSPD	CLOUD	TEMP	TDEW
1	Murmansk	997.7	NW	8	7	0.5	-3.0	997.9	NNW	12	7	-1.0	-2.2
2	Helsinki	1019.5	WNW	10	1	1.1	-0.5	1019.8	WNW	10	0	0.1	-2.7
3	Stockholm	1026.9	W	4	-	-1.6	-3.1	1028.3	WNW	6	-	-0.0	-2.8
4	Oslo	1030.6	NE	2	-	-6.3	-7.1	1033.3	-	0	7	-2.1	-3.1
5	Reykjavik	1025.0	E	10	7	2.9	-2.1	1012.2	SE	24	8	6.6	5.0
6	Moscow	1022.1	WSW	2	8	-3.6	-5.2	1014.2	WNW	2	8	-4.6	-6.1
7	Kiev	1021.3	NNE	4	8	-0.1	-0.3	1016.9	N	10	8	0.2	-0.2
8	Warsaw	1027.8	N	6	8	0.1	-0.9	1025.9	W	8	7	1.6	-0.2
9	Berlin	1031.0	N	6	8	2.2	0.8	1030.1	N	2	8	3.6	0.3
10	De Bilt	1031.9	NE	6	8	4.6	1.7	1032.2	NNE	6	8	3.6	1.7
11	Dublin	1037.1	NE	10	7	5.4	1.2	1035.7	E	8	7	6.3	2.3
12	Cork	1036.1	NE	12	7	3.8	0.1	1034.8	NNE	10	8	4.7	1.0
13	Sofia	1020.6	W	4	8	4.9	3.3	1022.9	NE	2	7	5.5	0.2
14	Belgrade	1023.3	WNW	2	8	5.1	3.8	1025.4	N	2	8	5.2	3.2
15	Budapest	-	-	-	-	-	-	-	-	-	-	-	-
16	Prague	-	-	-	-	-	-	1029.7	NW	4	8	0.9	-1.7
17	Munich	1027.0	E	6	8	1.6	-1.2	1028.5	ENE	6	8	2.3	-0.1
18	Strasbourg	1026.8	NE	10	8	4.1	1.6	1028.6	NNE	7	8	5.1	2.1
19	Paris	1027.1	NE	8	8	5.4	4.4	1029.1	E	8	8	5.0	0.6
20	Jersey	1028.5	ESE	5	8	6.2	5.9	1029.3	E	7	8	6.2	4.5
21	Milan	1022.5	N	1	5	6.1	4.7	1023.7	SW	3	0	10.4	3.5
22	Marseille	1020.4	SSE	3	8	3.8	2.2	1022.0	WSW	3	-	10.2	3.2
23	Bordeaux	1022.2	NNE	6	8	4.6	2.5	1023.2	E	7	-	8.3	3.3
24	Rome	1017.7	N	1	1	8.9	7.6	1020.7	E	4	7	13.0	8.9
25	Ajaccio	1017.4	NE	6	-	4.8	3.0	1020.7	WSW	4	8	14.7	5.5
26	Barcelona	1019.9	N	5	6	7.9	6.9	1020.7	N	10	7	9.4	6.8
27	Majorca	1018.9	NE	1	7	7.0	5.3	1018.5	ENE	3	5	14.5	5.6
28	Madrid	1019.7	ENE	2	7	5.1	-1.2	1018.2	N	4	7	8.5	-0.5
29	Lisbon	1017.5	NNE	4	-	9.2	4.0	1017.2	NE	4	-	11.0	3.8
30	Athens	1019.2	N	2	-	14.6	8.5	1021.2	N	3	1	18.2	8.1
31	Malta	1020.9	WSW	6	0	11.2	6.0	1021.8	SSE	5	2	18.7	7.8
32	Gibraltar	1017.0	W	4	0	9.4	4.4	1016.4	SE	8	6	14.9	7.2

Daily Weather Summary for Wednesday 11 December 2024

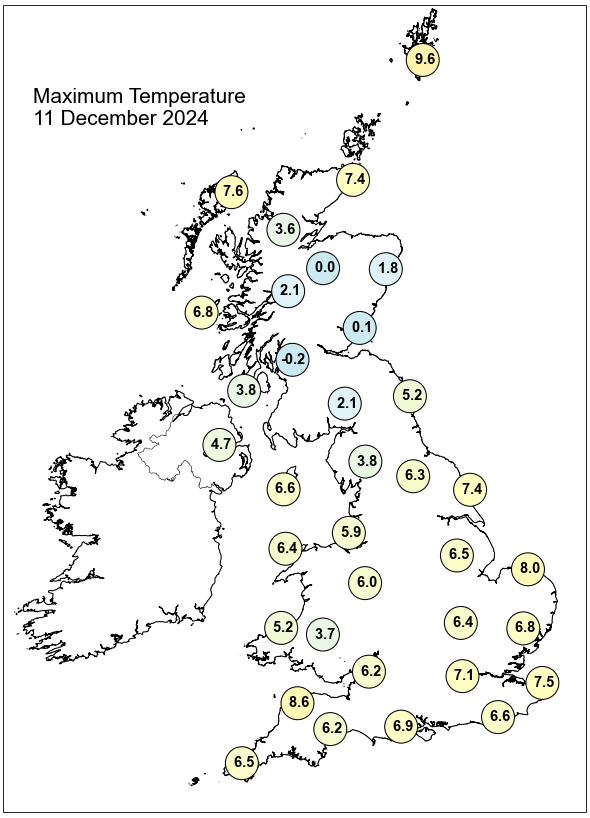

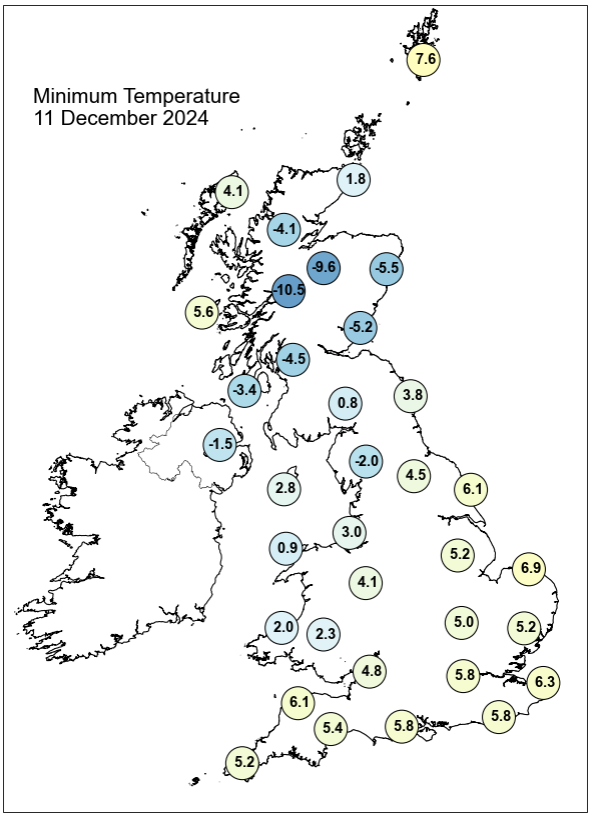

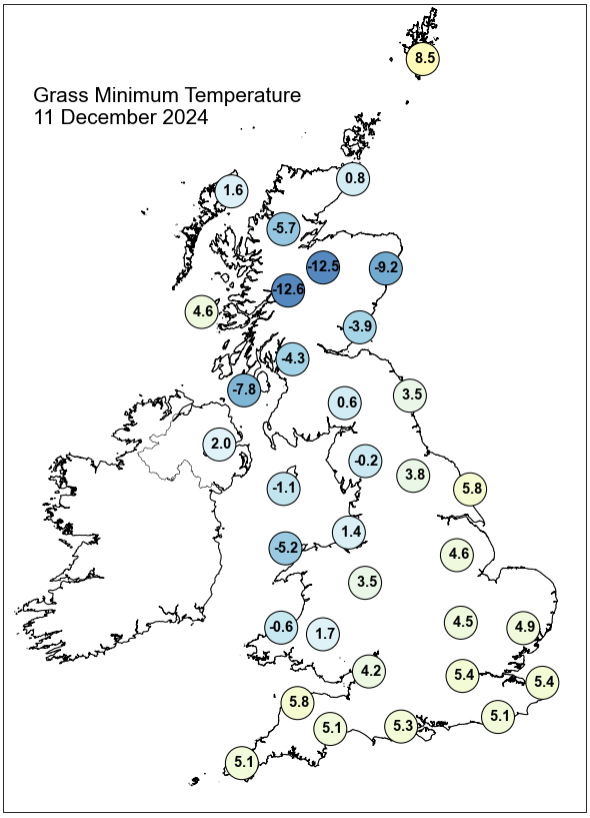

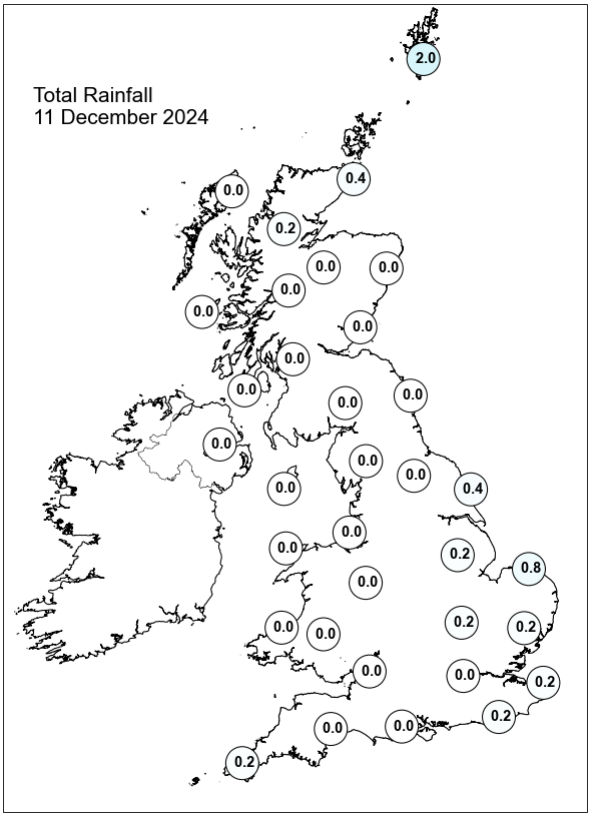

Daily Weather Summary for Wednesday 11 December 2024

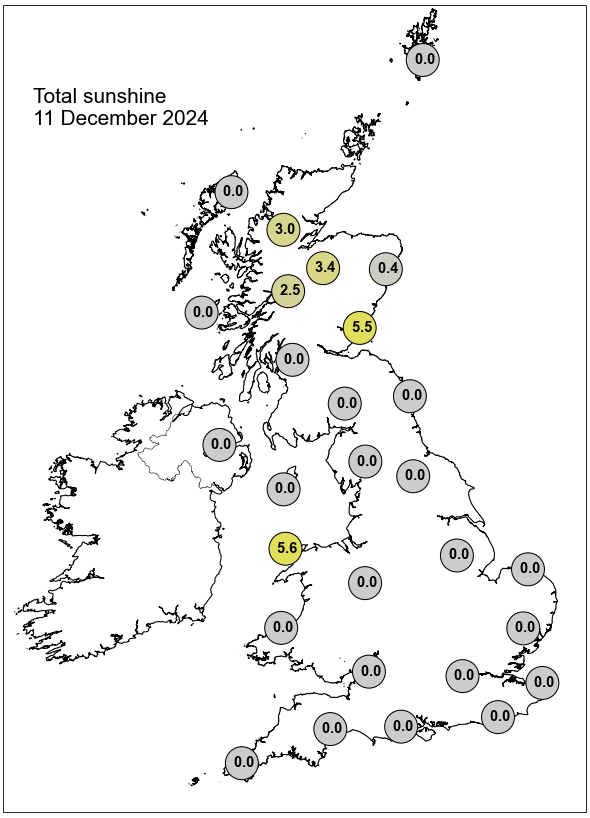

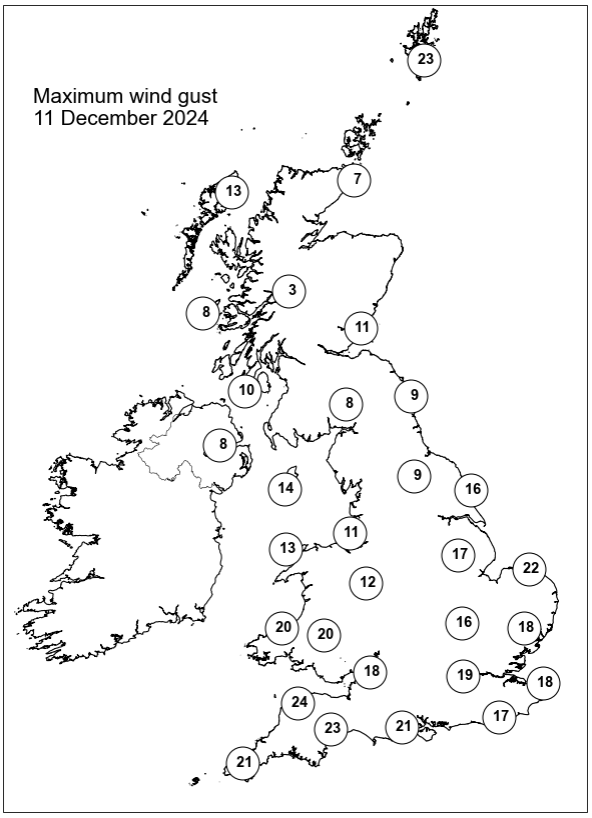

None of the selected stations observed a day of sleet or snow falling or non-zero snow depth at 0900 UTC.

Daily Weather Summary for Thursday 12 December 2024

This day's summary created 19/12/2024 03:09

Summary of the UK Weather for Thursday 12 December 2024

The overnight period on the beginning of Thursday was generally quite calm in the UK. England, Wales and Northern Ireland were all, for the most part, dry and covered with a layer of cloud which helped keep temperatures above freezing, though there were spells of rain along the east and south-west coast of England. In Scotland however the skies were clear which paved the way for sub-zero temperatures as well as harsh frost and freezing fog development. A cloudy and murky day for most of the country, with light rain and drizzle in places except for Scotland where high pressure over the north continued to bring benign weather with light winds. The best of sunshine remained across north-eastern Scotland into the afternoon where frost and freezing fog reformed as temperatures began to fall below freezing. Extensive low clouds for most with only occasional cloud breaks into the evening, with mist and drizzle in places.

Daily Extremes

Highest Maximum	**10.2°C** Scilly: St Marys Airport (Isles Of Scilly, 31mAMSL)
Lowest Maximum	**1.5°C** Kinross (Kinross-shire, 116mAMSL) also Oyne No 2 (Aberdeenshire, 116mAMSL)
Highest Minimum	**7.1°C** Scilly: St Marys Airport (Isles Of Scilly, 31mAMSL)
Lowest Minimum	**-11.0°C** Tyndrum No 3 (Perthshire (in Central Region), 168mAMSL)
Lowest Grass Minimum	**-9.4°C** Tyndrum No 3 (Perthshire (in Central Region), 168mAMSL)
Most Rainfall	**7.4mm** Logan Botanic Garden (Wigtownshire, 27mAMSL)
Most Sunshine	**4.2hr** Charterhall (Berwickshire, 115mAMSL)
Highest Gust	**29Kt 33mph** Scilly: St Marys Airport (Isles Of Scilly, 31mAMSL) also Berry Head (Devon, 58mAMSL)
Highest Gust (mountain)*	**34Kt 39mph** Cairngorm Summit (Inverness-shire, 1237mAMSL)
Greatest Snow Depth at 0900 UTC	No non-zero values.

mAMSL refers to station elevation in metres above mean sea level.

*Mountain stations are above 500mAMSL.

Daily Weather Summary for Thursday 12 December 2024

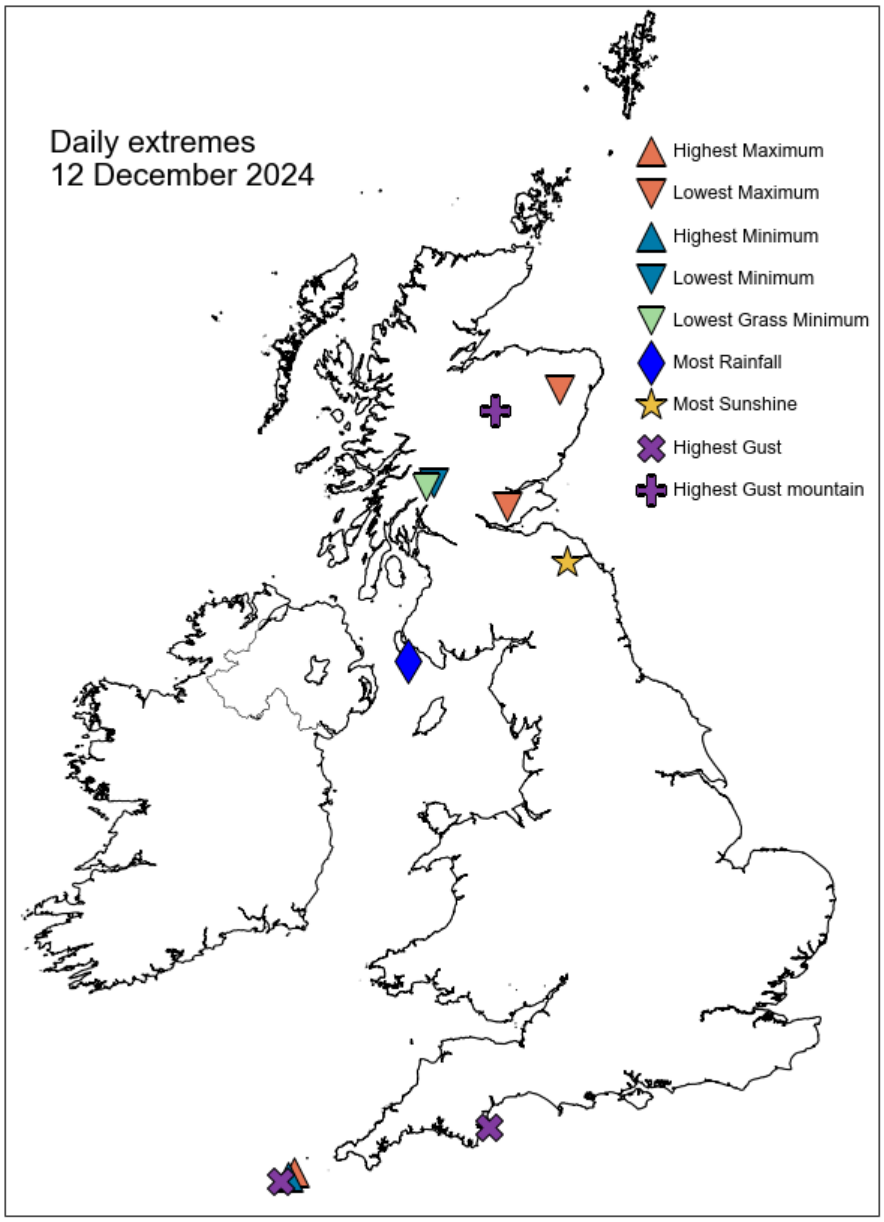

Daily Weather Summary for Thursday 12 December 2024

North Atlantic and Europe analysis charts and satellite images at 0000 UTC

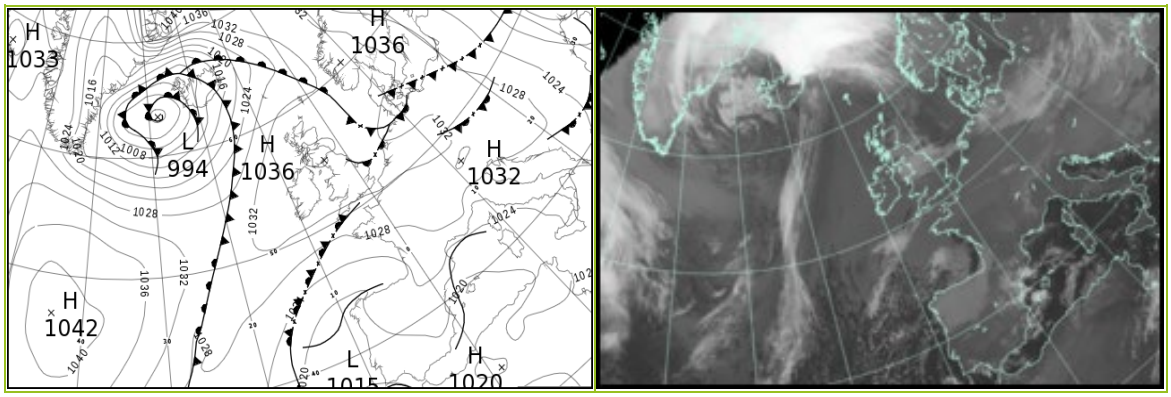

North Atlantic and Europe analysis charts and satellite images at 1200 UTC

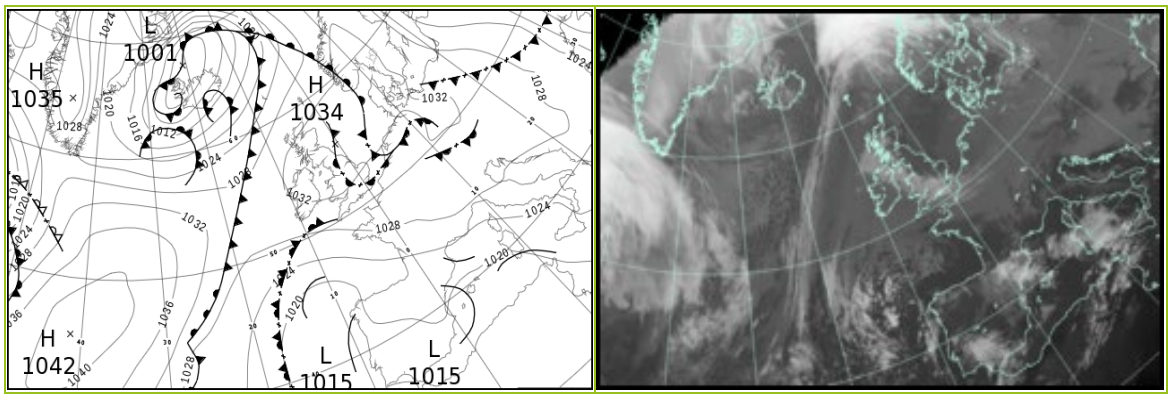

All satellite imagery copyright Met Office and EUMETSAT (European Organisation for the Exploitation of Meteorological Satellites). These show infra-red images from the geostationary MSG satellite. The rainfall rates are derived from both rain-radar and satellite data.

Daily Weather Summary for Thursday 12 December 2024

UK satellite and rain-radar precipitation rates at (L) 0000 and (R) 1200 UTC

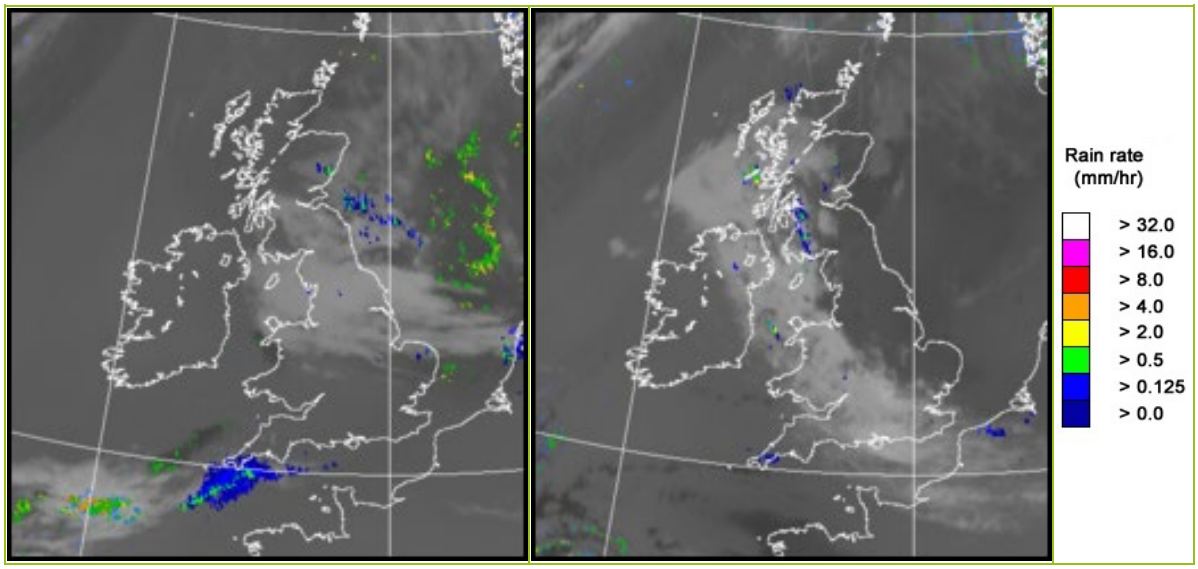

UK wind speed and direction at (L) 0000 and (R) 1200 UTC

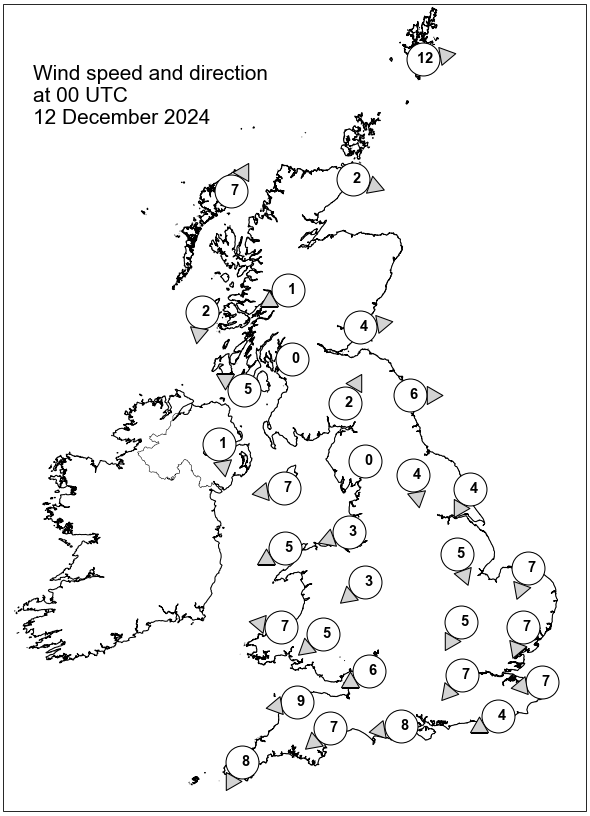

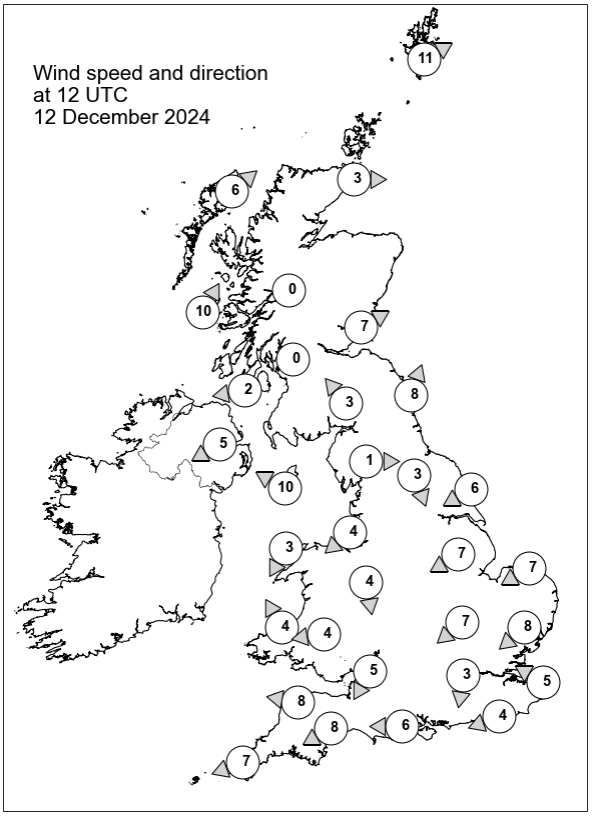

Daily Weather Summary for Thursday 12 December 2024

Selected UK readings at (L) 0000 and (R) 1200 UTC

STATIONS		0000 UTC						1200 UTC					
NO	SITE	PRESS	WDIR	WSPD	CLOUD	TEMP	TDEW	PRESS	WDIR	WSPD	CLOUD	TEMP	TDEW
1	Lerwick	1032.5	W	12	8	7.2	6.4	1030.8	WSW	11	8	6.1	3.5
2	Wick	1034.6	WNW	2	8	5.9	5.7	1031.7	W	3	8	4.5	4.4
3	Stornoway	1034.7	SSW	7	8	5.1	3.0	1031.2	SW	6	8	6.5	3.9
4	Loch Glascarnoch	1036.6	-	-	8	-2.6	-3.2	1033.2	-	-	8	-1.0	-1.4
5	Aviemore	1036.4	-	-	0	-4.8	-5.5	1033.1	-	-	5	-2.7	-3.3
6	Dyce	1035.6	-	-	8	1.3	0.6	1032.1	-	-	0	3.6	1.6
7	Tulloch Bridge	1037.8	ENE	1	0	-6.2	-7.0	1034.6	-	0	8	-1.2	-1.5
8	Tiree	1035.6	N	2	8	5.0	3.0	1032.9	SSW	10	8	5.4	2.0
9	Leuchars	1035.8	W	4	8	-0.9	-2.3	1033.2	WSW	7	4	1.2	-0.9
10	Bishopton	1036.4	-	0	8	-0.9	-1.0	1034.2	-	0	8	0.0	0.0
11	Machrihanish	1035.8	ESE	5	8	2.7	1.9	1033.4	E	2	8	5.4	3.5
12	Boulmer	1035.9	W	6	8	3.8	1.5	1033.9	SSW	8	8	5.9	4.5
13	Eskdalemuir	1036.9	SSW	2	8	0.6	-0.3	1034.3	SE	3	8	3.5	2.0
14	Aldergrove	1035.9	N	1	8	2.6	1.2	1033.0	ENE	5	8	4.9	3.2
15	Shap	1036.3	-	0	8	2.0	0.8	1034.3	W	1	8	3.4	2.8
16	Leeming	1035.8	N	4	8	4.6	2.5	1034.2	NNW	3	8	5.8	5.3
17	Ronaldsway	1035.4	E	7	8	5.7	2.2	1033.1	ESE	10	8	7.1	4.0
18	Bridlington	1034.6	NNE	4	8	7.3	5.7	1033.4	ENE	6	8	7.5	7.0
19	Crosby	1035.3	ENE	3	8	4.6	1.7	1033.2	NE	4	8	5.9	4.5
20	Valley	1034.8	ENE	5	8	1.3	-0.5	1033.2	NNE	3	8	5.4	2.3
21	Waddington	1034.8	NNW	5	8	4.6	3.6	1033.0	ENE	7	8	7.4	7.0
22	Shawbury	1035.0	NE	3	8	4.9	2.1	1033.1	N	4	8	5.1	5.0
23	Weybourne	1033.3	NNE	7	8	7.7	7.4	1032.3	ENE	7	8	7.6	7.5
24	Bedford	1034.2	NNE	5	8	5.0	3.0	1032.2	NE	7	8	6.8	6.6
25	Aberporth	1034.2	E	7	8	4.1	0.9	1032.7	SSE	4	8	4.4	1.1
26	Sennybridge	1034.5	NE	5	8	2.9	0.7	1032.8	E	4	8	3.6	2.8
27	Wattisham	1033.5	NNE	7	8	4.9	4.3	1031.7	NE	8	8	7.1	6.7
28	Almondsbury	1034.1	ENE	6	8	5.1	2.1	1032.2	NNE	5	8	5.8	4.6
29	Heathrow	1033.4	NE	7	8	6.5	2.3	1031.4	N	3	8	6.7	6.2
30	Manston	1032.7	E	7	8	6.8	3.2	1031.2	ESE	5	8	6.8	6.0
31	Chivenor	1033.2	E	9	8	6.3	2.5	1031.2	E	8	8	6.8	2.6
32	Exeter	1032.6	NE	7	8	6.1	3.2	1030.8	ENE	8	8	6.5	3.0
33	Herstmonceux	1032.4	ENE	4	8	6.2	3.6	1031.0	ENE	4	8	5.4	5.0
34	Hurn	1032.6	E	8	8	6.7	3.6	1031.1	E	6	8	7.2	4.5
35	Camborne	1031.2	NNE	8	8	5.6	2.8	1029.6	ENE	7	8	6.3	5.0

Daily Weather Summary for Thursday 12 December 2024

Selected European readings at (L) 0000 and (R) 1200 UTC

STATIONS		0000 UTC						1200 UTC					
NO	SITE	PRESS	WDIR	WSPD	CLOUD	TEMP	TDEW	PRESS	WDIR	WSPD	CLOUD	TEMP	TDEW
1	Murmansk	1002.8	WSW	12	6	-5.7	-9.4	1008.5	NNW	16	6	-4.8	-8.9
2	Helsinki	1021.1	NW	12	0	-3.2	-6.7	1020.6	NW	12	0	-3.6	-7.8
3	Stockholm	1029.9	WNW	6	-	-3.5	-5.1	1029.7	NW	6	-	-1.9	-5.3
4	Oslo	1032.4	-	0	-	-4.2	-4.6	1033.1	ESE	2	7	-1.7	-3.2
5	Reykjavik	1003.4	SSE	16	7	4.6	2.6	1004.7	SSW	15	8	4.7	2.6
6	Moscow	1010.2	WSW	2	3	-2.4	-4.7	1007.0	WNW	4	7	-2.0	-5.5
7	Kiev	1016.2	NNW	6	8	-1.2	-2.7	1021.3	NW	6	7	-0.9	-5.0
8	Warsaw	1027.1	WNW	8	8	1.4	0.4	1029.5	NNW	8	5	2.0	-2.3
9	Berlin	1031.5	W	4	8	1.9	-0.5	1032.2	NW	2	8	2.5	-0.8
10	De Bilt	1032.6	-	0	8	2.8	1.4	1031.5	SW	2	8	4.0	3.9
11	Dublin	1034.8	E	6	7	5.3	2.1	1032.9	NNW	4	7	4.9	2.3
12	Cork	1033.6	NNE	8	7	3.9	0.3	1030.9	NNE	8	7	5.2	4.1
13	Sofia	1025.3	WNW	6	6	4.1	1.6	1028.0	NW	6	6	2.9	-1.4
14	Belgrade	1029.0	W	4	8	3.1	1.7	1031.2	WNW	4	8	3.7	0.9
15	Budapest	-	-	-	-	-	-	-	-	-	-	-	-
16	Prague	1031.7	WNW	2	-	0.4	-0.8	1032.3	N	4	8	0.6	-1.9
17	Munich	1030.8	E	2	8	2.1	-0.8	1030.8	ENE	4	8	1.6	-0.8
18	Strasbourg	1031.4	N	5	8	1.8	0.6	1030.5	NE	5	8	3.7	1.1
19	Paris	1030.7	E	8	8	4.6	0.7	1029.9	E	7	8	4.7	1.0
20	Jersey	1029.8	E	12	8	5.2	2.6	1029.5	ESE	8	8	4.7	1.9
21	Milan	1026.5	NNW	1	0	0.9	0.9	1028.9	N	2	2	6.2	2.9
22	Marseille	1024.6	E	4	7	5.7	2.7	1023.9	S	5	-	15.2	5.1
23	Bordeaux	1024.6	NE	4	8	4.9	3.7	1024.3	E	5	-	9.7	3.0
24	Rome	1024.1	ENE	3	0	6.5	5.4	1025.1	ENE	5	3	13.1	7.7
25	Ajaccio	1023.8	NE	7	-	5.6	3.1	1022.4	SW	3	-	17.0	5.0
26	Barcelona	1020.9	N	9	7	9.8	6.9	1020.9	NE	14	7	11.2	10.1
27	Majorca	1019.2	NE	3	1	5.6	5.0	1019.1	E	9	6	13.9	8.0
28	Madrid	1021.9	N	2	3	2.7	1.0	1019.9	N	4	3	9.4	2.8
29	Lisbon	1017.4	NNE	6	-	8.9	3.4	1017.8	NE	5	-	11.0	4.0
30	Athens	1022.8	N	2	-	12.5	6.3	1023.1	N	2	1	17.6	3.4
31	Malta	1022.9	ENE	6	6	14.7	11.0	1022.5	E	10	7	17.6	14.2
32	Gibraltar	1017.4	ENE	14	8	12.9	9.3	1017.3	NE	8	8	13.4	11.1

Daily Weather Summary for Thursday 12 December 2024

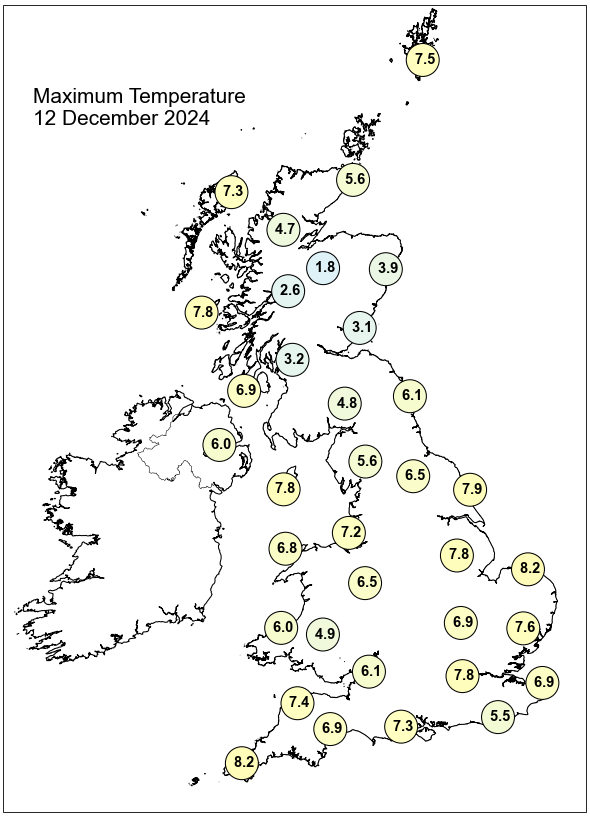

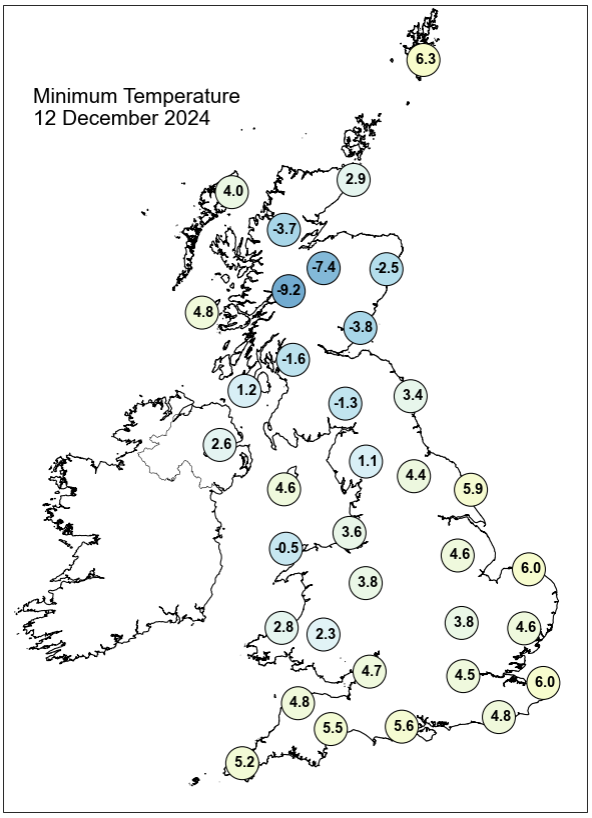

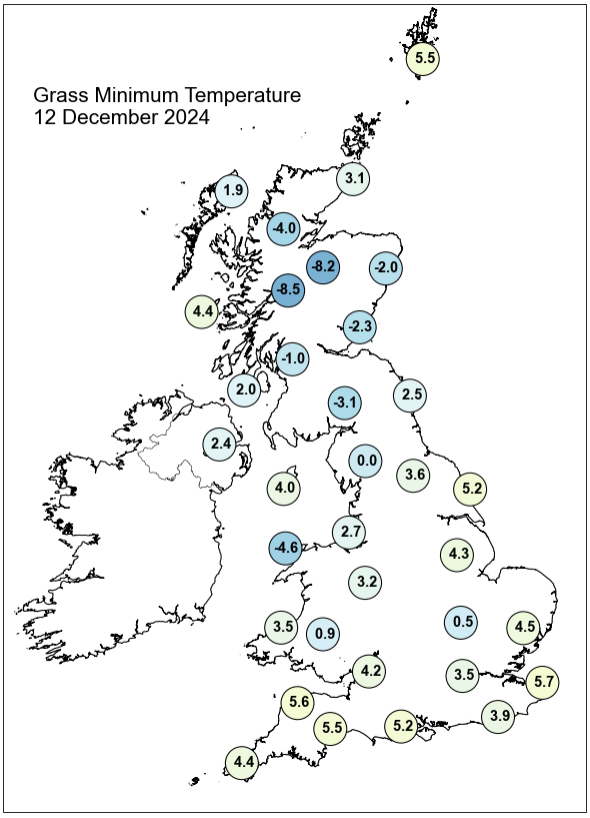

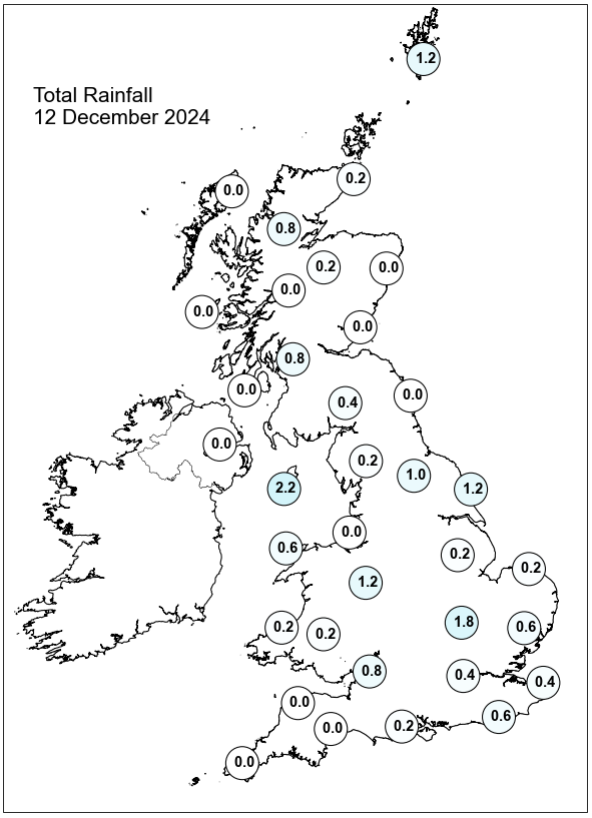

Daily Weather Summary for Thursday 12 December 2024

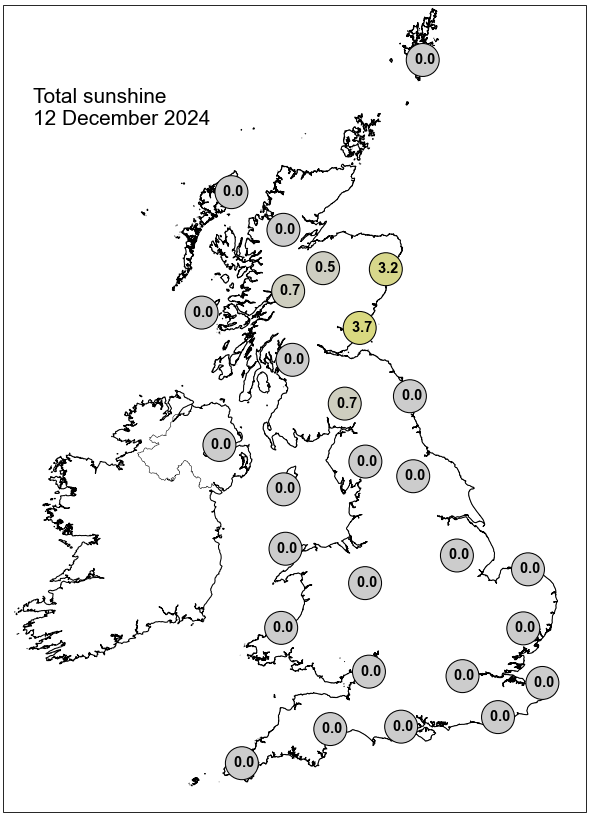

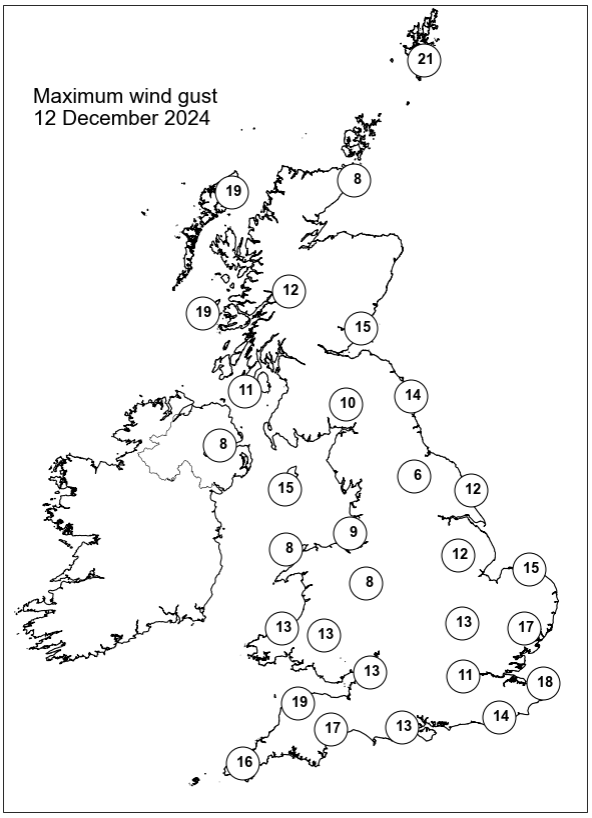

None of the selected stations observed a day of sleet or snow falling or non-zero snow depth at 0900 UTC.

Daily Weather Summary for Friday 13 December 2024

This day's summary created 20/12/2024 03:08

Summary of the UK Weather for Friday 13 December 2024

The overnight period at the beginning of Friday was settled across the country with overcast skies for the majority of the UK, though there were clear skies in the north-east of Scotland where temperatures were lower than elsewhere. It was dry in the early hours of the morning for most places in the UK but some showers were seen in southern England and Wales and also along the north-east coast of England and western coast of Scotland. Many areas were affected by low cloud, with some hill fog and patchy drizzle in parts. Later, a band of rain, heavy in parts, crossed the northwest of the UK, which left clearer conditions and showers after it cleared. There were some heavy showers in the extreme northwest around dusk. It turned rather windy in the far north later in the day. Temperatures were near or slightly below the average.

Daily Extremes

Highest Maximum	**9.6°C** Scilly: St Marys Airport (Isles Of Scilly, 31mAMSL)
Lowest Maximum	**2.5°C** Tyndrum No 3 (Perthshire (in Central Region), 168mAMSL)
Highest Minimum	**8.1°C** Scilly: St Marys Airport (Isles Of Scilly, 31mAMSL)
Lowest Minimum	**-6.0°C** Tyndrum No 3 (Perthshire (in Central Region), 168mAMSL)
Lowest Grass Minimum	**-8.0°C** Aboyne No 2 (Aberdeenshire, 140mAMSL)
Most Rainfall	**10.5mm** Achfary (Sutherland, 46mAMSL)
Most Sunshine	**1.9hr** Boulmer (Northumberland, 23mAMSL)
Highest Gust	**33Kt 38mph** Lerwick (Shetland, 82mAMSL)
Highest Gust (mountain)*	**48Kt 55mph** Cairngorm Summit (Inverness-shire, 1237mAMSL)
Greatest Snow Depth at 0900 UTC	No non-zero values.

mAMSL refers to station elevation in metres above mean sea level.

*Mountain stations are above 500mAMSL.

Daily Weather Summary for Friday 13 December 2024

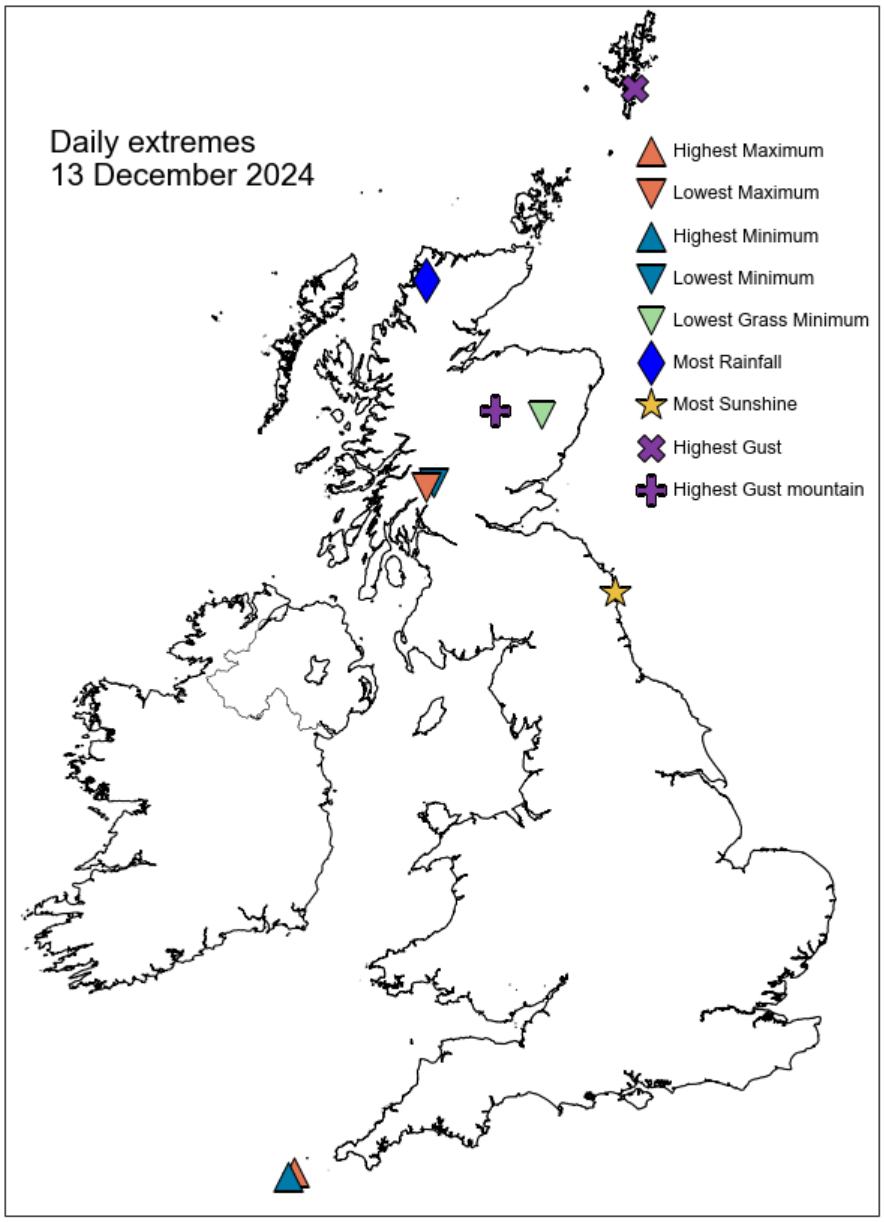

Daily Weather Summary for Friday 13 December 2024

North Atlantic and Europe analysis charts and satellite images at 0000 UTC

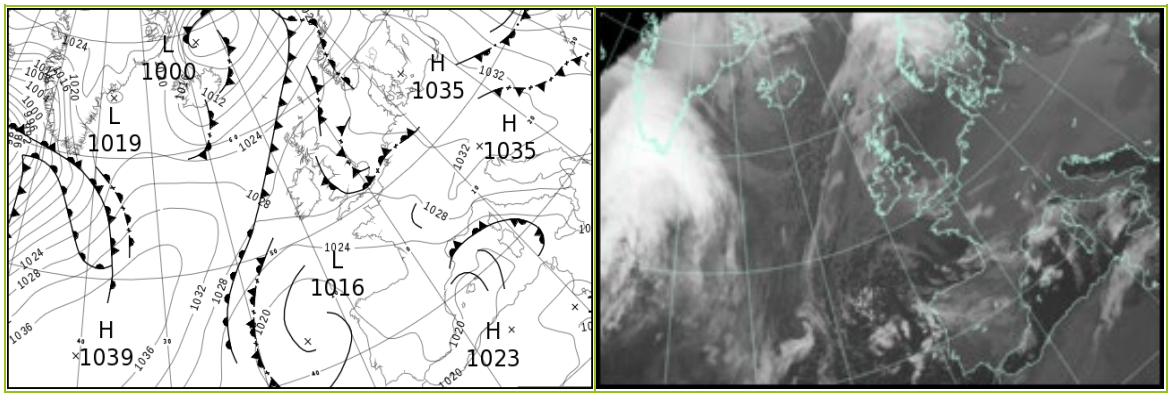

North Atlantic and Europe analysis charts and satellite images at 1200 UTC

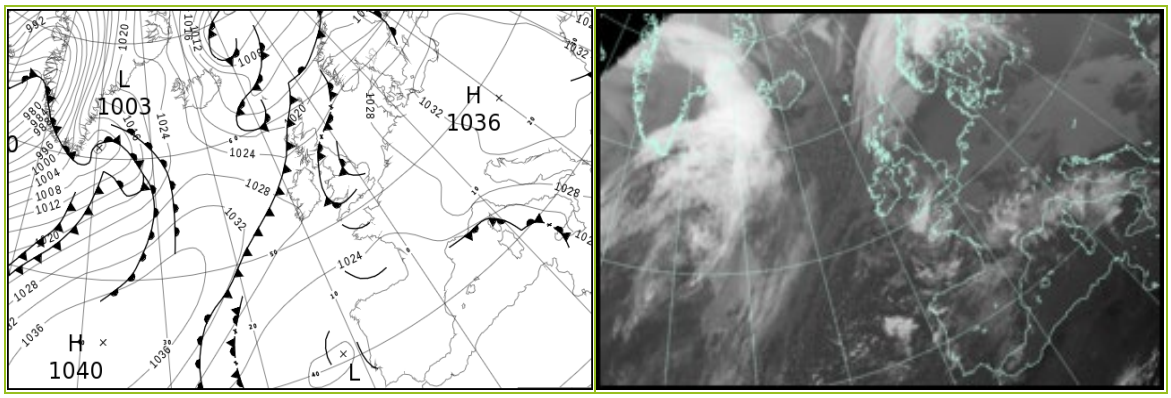

All satellite imagery copyright Met Office and EUMETSAT (European Organisation for the Exploitation of Meteorological Satellites). These show infra-red images from the geostationary MSG satellite. The rainfall rates are derived from both rain-radar and satellite data.

Daily Weather Summary for Friday 13 December 2024

UK satellite and rain-radar precipitation rates at (L) 0000 and (R) 1200 UTC

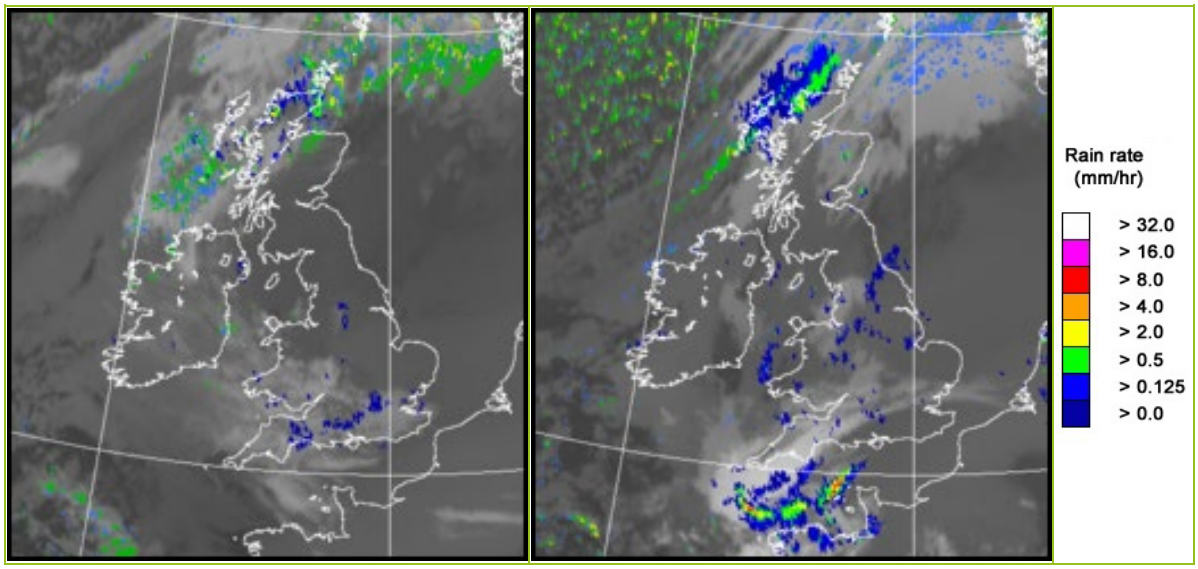

UK wind speed and direction at (L) 0000 and (R) 1200 UTC

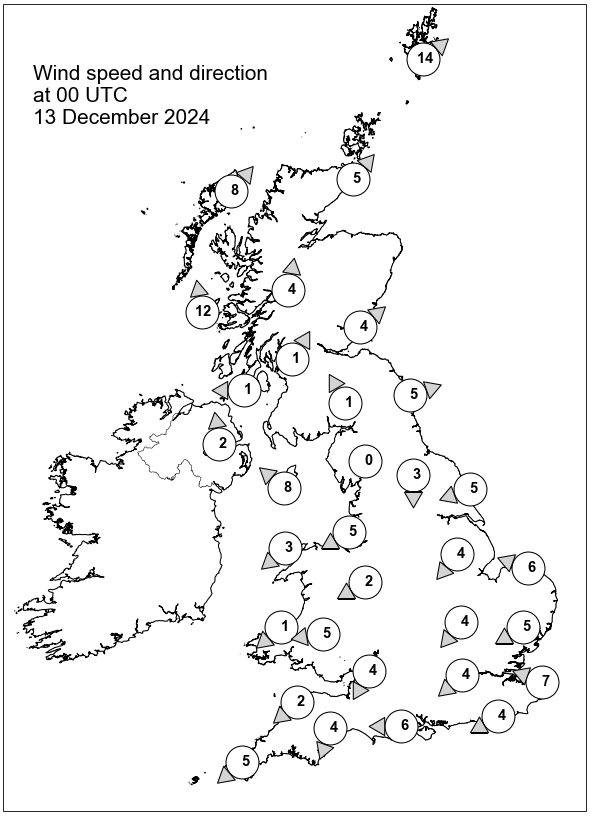

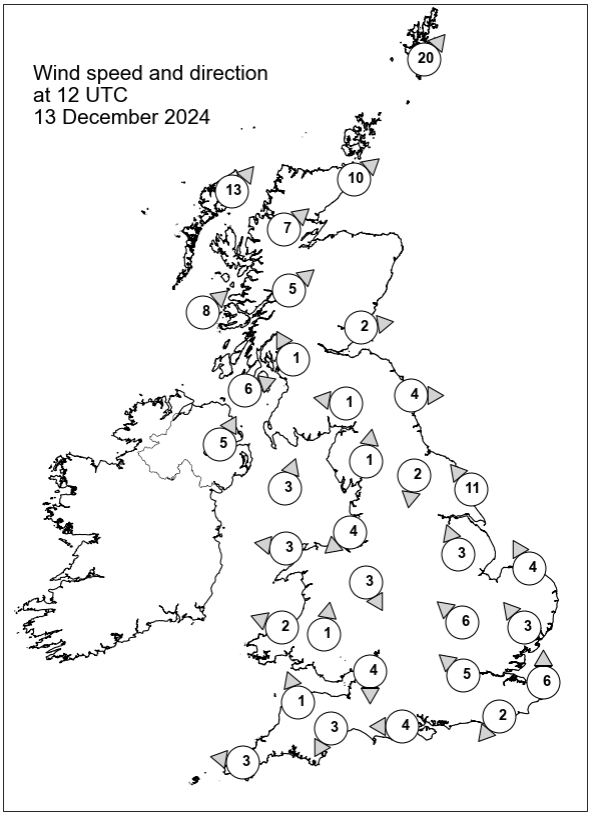

Daily Weather Summary for Friday 13 December 2024

Selected UK readings at (L) 0000 and (R) 1200 UTC

STATIONS		0000 UTC						1200 UTC					
NO	SITE	PRESS	WDIR	WSPD	CLOUD	TEMP	TDEW	PRESS	WDIR	WSPD	CLOUD	TEMP	TDEW
1	Lerwick	1026.1	SW	14	8	6.4	5.2	1018.7	SW	20	8	7.1	5.5
2	Wick	1028.3	SW	5	8	4.3	3.4	1021.6	SW	10	8	6.1	2.7
3	Stornoway	1027.6	SW	8	8	6.9	3.7	1021.5	SW	13	8	7.2	5.5
4	Loch Glascarnoch	1030.1	-	-	8	-2.4	-3.1	1023.0	SW	7	8	4.7	1.8
5	Aviemore	1030.0	-	-	8	0.6	0.1	1024.1	-	-	8	3.6	2.1
6	Dyce	1029.6	-	-	2	-0.5	-0.6	1024.2	-	-	8	0.7	0.4
7	Tulloch Bridge	1031.4	S	4	8	1.7	1.1	1025.6	SW	5	8	3.6	1.2
8	Tiree	1029.0	S	12	8	7.6	4.9	1024.5	SW	8	8	7.4	5.5
9	Leuchars	1031.0	SW	4	8	2.1	1.3	1025.1	W	2	8	4.6	3.9
10	Bishopton	1031.2	SSW	1	8	2.3	2.3	1025.9	SSE	1	8	3.9	3.9
11	Machrihanish	1030.1	E	1	8	6.2	4.1	1025.7	WSW	6	7	7.6	3.5
12	Boulmer	1031.4	WSW	5	8	5.2	4.9	1025.9	W	4	7	5.2	3.7
13	Eskdalemuir	1031.7	SSE	1	8	2.8	2.4	1026.5	E	1	8	2.9	2.5
14	Aldergrove	1030.4	S	2	8	4.0	2.6	1027.0	SSW	5	8	4.7	2.5
15	Shap	1031.2	-	0	8	3.9	3.6	1026.2	S	1	8	4.9	4.4
16	Leeming	1031.1	N	3	8	5.3	4.8	1026.3	N	2	8	6.1	5.7
17	Ronaldsway	1030.0	SE	8	8	7.8	6.4	1026.3	SSW	3	8	7.1	5.9
18	Bridlington	1030.4	ENE	5	6	6.2	5.7	1025.6	SE	11	8	7.1	4.2
19	Crosby	1030.2	ENE	5	8	6.3	5.3	1026.3	NE	4	8	6.2	5.6
20	Valley	1029.7	NE	3	8	5.4	4.6	1026.2	E	3	8	6.5	5.9
21	Waddington	1030.2	NE	4	8	6.2	5.8	1026.3	SSE	3	8	5.1	3.2
22	Shawbury	1030.0	ENE	2	8	5.8	5.7	1026.4	NNW	3	8	5.7	5.1
23	Weybourne	1029.9	ESE	6	8	6.8	4.8	1026.0	SSE	4	8	5.4	4.5
24	Bedford	1029.6	NE	4	8	5.8	5.5	1025.8	SE	6	8	5.2	4.5
25	Aberporth	1029.2	NE	1	8	5.7	4.2	1026.4	ESE	2	8	6.4	5.1
26	Sennybridge	1029.4	E	5	8	4.6	3.9	1026.4	S	1	8	4.4	4.2
27	Wattisham	1029.4	ENE	5	8	5.7	4.2	1026.0	SE	3	8	4.6	3.5
28	Almondsbury	1028.7	NNE	4	8	5.9	5.6	1025.8	N	4	8	6.2	6.0
29	Heathrow	1028.6	NE	4	8	7.0	6.5	1025.8	SE	5	8	5.4	4.3
30	Manston	1028.9	ESE	7	8	5.9	4.8	1026.4	S	6	8	2.1	0.3
31	Chivenor	1028.2	NE	2	8	6.8	4.6	1026.0	SSE	1	8	7.5	6.3
32	Exeter	1027.9	NNE	4	8	6.2	5.3	1025.6	NNE	3	8	6.7	4.9
33	Herstmonceux	1028.2	ENE	4	8	5.2	4.6	1025.9	NE	2	8	3.3	1.4
34	Hurn	1027.9	E	6	8	6.8	5.2	1025.8	E	4	8	5.8	3.6
35	Camborne	1027.4	NE	5	8	5.1	3.4	1025.9	E	3	8	8.1	3.8

Daily Weather Summary for Friday 13 December 2024

Selected European readings at (L) 0000 and (R) 1200 UTC

STATIONS		0000 UTC						1200 UTC					
NO	SITE	PRESS	WDIR	WSPD	CLOUD	TEMP	TDEW	PRESS	WDIR	WSPD	CLOUD	TEMP	TDEW
1	Murmansk	1011.8	NW	12	5	-6.7	-8.7	1011.4	NNE	4	4	-7.3	-10.0
2	Helsinki	1028.1	NW	10	1	-6.5	-9.2	1022.0	WSW	4	8	-3.5	-5.9
3	Stockholm	1033.9	-	0	-	-8.7	-9.2	1022.5	SW	8	-	-0.5	-2.1
4	Oslo	1031.8	SSE	2	-	-3.2	-3.6	1022.1	W	2	7	-0.3	-1.2
5	Reykjavik	1012.9	N	5	7	0.8	-1.5	1024.2	N	9	7	-2.2	-6.2
6	Moscow	1006.6	NW	4	8	-5.1	-9.0	1013.4	NW	6	7	-6.6	-10.7
7	Kiev	1017.8	NW	12	8	-1.6	-3.3	1028.8	NW	8	2	-3.1	-10.9
8	Warsaw	1031.6	WNW	6	7	1.7	-0.2	1035.8	ESE	4	3	1.1	-7.7
9	Berlin	1034.3	E	4	8	0.7	-1.6	1032.0	SSE	10	0	2.4	-1.4
10	De Bilt	1030.7	ESE	8	8	3.2	1.7	1027.9	SSE	6	8	0.9	-1.2
11	Dublin	1030.0	W	4	7	4.0	2.1	1027.2	W	6	7	5.4	2.4
12	Cork	1028.9	ENE	8	7	5.0	3.5	1028.1	NW	4	7	6.1	3.4
13	Sofia	1030.3	NW	4	7	0.6	-2.9	1032.8	NNW	4	6	2.2	-2.3
14	Belgrade	1032.9	WSW	2	8	2.7	1.1	1035.1	SSW	2	8	3.8	-2.4
15	Budapest	-	-	-	-	-	-	-	-	-	-	-	-
16	Prague	1034.0	E	4	-	-0.5	-3.4	1033.0	ESE	6	8	0.2	-2.7
17	Munich	1030.9	E	4	8	0.5	-1.5	1029.7	ENE	4	8	0.0	-1.4
18	Strasbourg	1030.1	N	3	-	-0.7	-1.1	1028.3	WSW	2	6	3.9	0.2
19	Paris	1028.2	E	7	8	1.9	0.0	1025.9	S	2	8	3.3	-0.3
20	Jersey	1026.5	E	9	8	3.9	1.9	1025.0	E	5	8	4.1	1.8
21	Milan	1030.3	N	1	-	2.7	2.6	1030.0	SW	2	4	5.3	3.4
22	Marseille	1023.6	SSE	5	8	4.8	2.5	1022.7	E	14	7	13.9	5.5
23	Bordeaux	1022.7	NE	6	8	5.5	3.2	1022.5	SE	5	-	10.9	6.2
24	Rome	1025.1	ENE	7	4	9.1	5.4	1023.8	ENE	8	7	13.0	8.1
25	Ajaccio	1021.9	NE	4	8	9.9	7.8	1022.3	SSW	5	-	17.5	10.4
26	Barcelona	1020.9	N	6	1	9.3	7.6	1022.3	N	5	2	14.3	9.1
27	Majorca	1020.0	N	5	8	10.7	9.6	1022.1	WSW	6	1	16.0	11.1
28	Madrid	1021.1	-	0	7	5.3	2.6	1023.3	S	1	7	8.1	5.1
29	Lisbon	1018.9	NE	3	-	8.7	7.7	1022.9	ENE	2	-	7.8	7.8
30	Athens	1025.9	N	1	-	11.5	6.7	1028.3	NW	5	1	17.0	4.2
31	Malta	1023.2	E	13	7	18.0	16.6	1024.0	SE	17	4	20.2	16.0
32	Gibraltar	1019.6	NNW	4	8	11.9	10.3	1023.2	ENE	4	1	15.5	12.0

Daily Weather Summary for Friday 13 December 2024

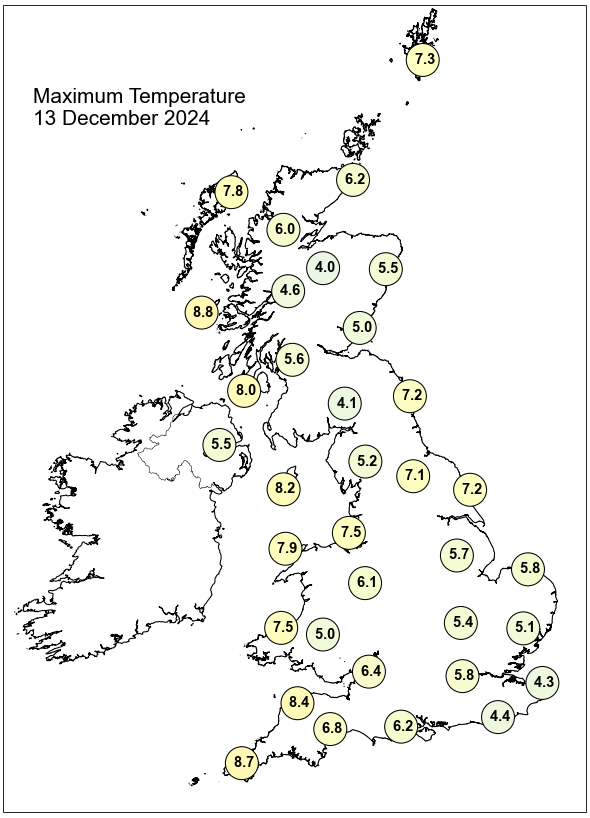

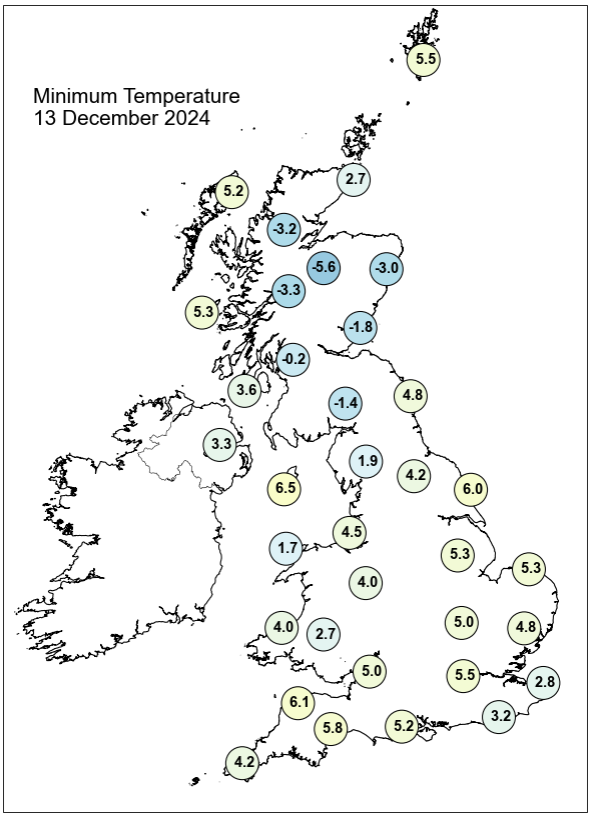

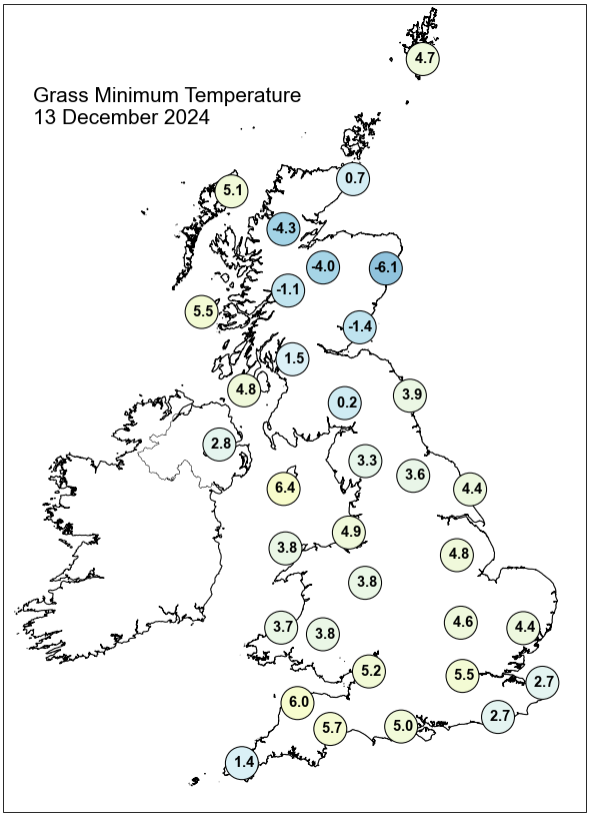

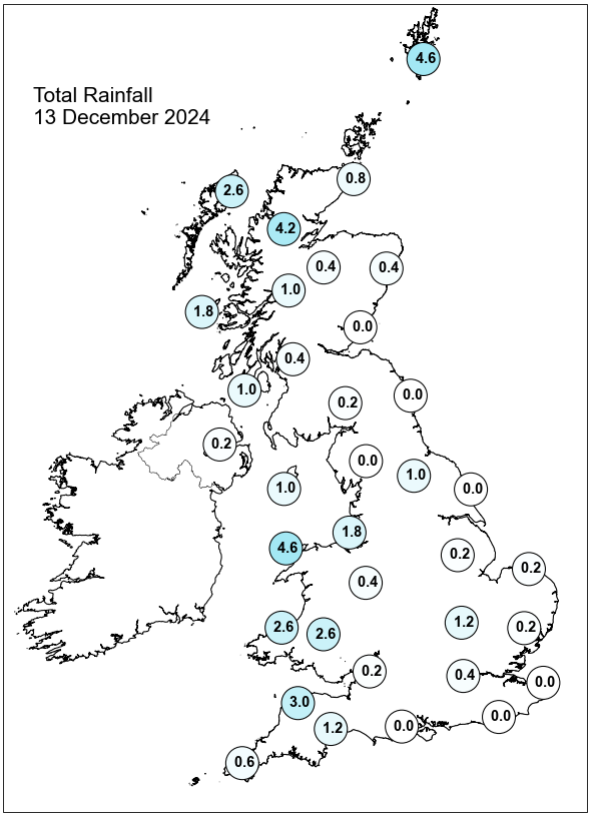

Daily Weather Summary for Friday 13 December 2024

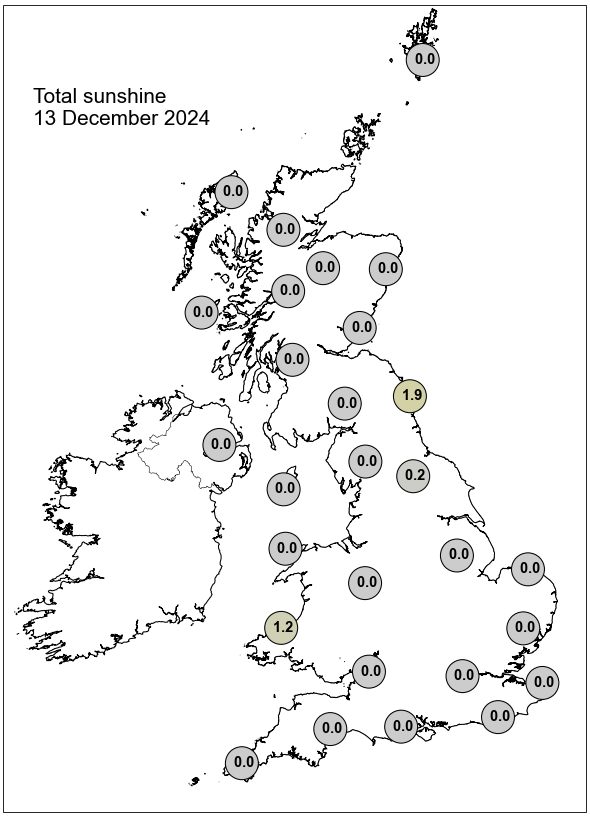

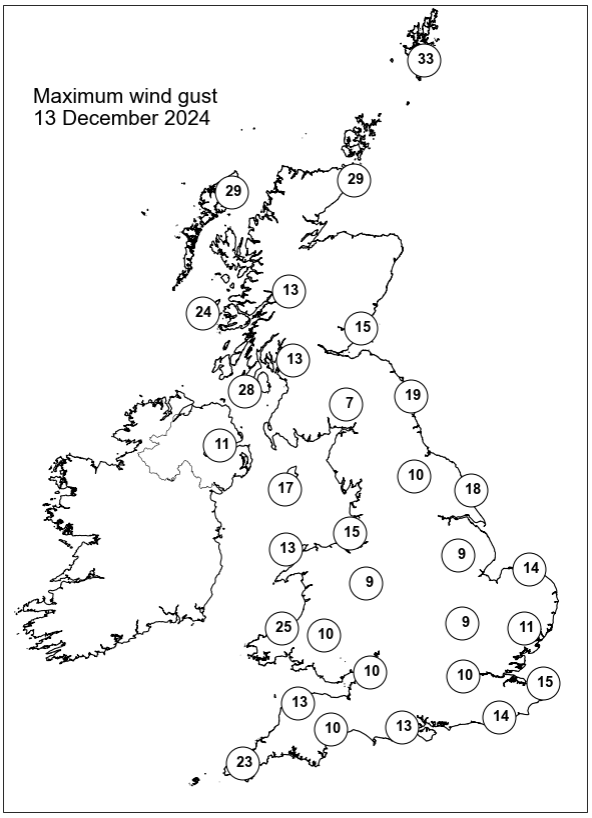

None of the selected stations observed a day of sleet or snow falling or non-zero snow depth at 0900 UTC.

Daily Weather Summary for Saturday 14 December 2024

This day's summary created 21/12/2024 03:07

Summary of the UK Weather for Saturday 14 December 2024

Overnight, showers in the north fed into exposed coasts of northwest Scotland, Northern Ireland and parts of northern England, weakening and becoming more isolated through the early hours. A frontal system lied across the central areas, bringing widespread cloud and outbreaks of rain and drizzle. This system was gradually clearing southeast through the morning, followed by clearer skies. Some isolated mist and fog formed under cloud breaks across parts of England. On Saturday, the UK sat under a broadly northwesterly flow with a few showers mainly in the west and early light rain and drizzle clearing southeastern areas. Otherwise, there was largely dry and bright conditions but with increasing cloud and rain moving eastwards across Northern Ireland and Scotland during the afternoon. A chilly day for most, with temperatures in low to mid-single figures.

Daily Extremes

Highest Maximum	**14.1°C** Achnagart (Ross & Cromarty, 15mAMSL)
Lowest Maximum	**7.2°C** Manston No 2 (Kent, 54mAMSL)
Highest Minimum	**7.6°C** Scilly: St Marys Airport (Isles Of Scilly, 31mAMSL)
Lowest Minimum	**-2.7°C** Dyce (Aberdeenshire, 65mAMSL)
Lowest Grass Minimum	**-8.7°C** Drummond Castle (Perthshire (in Tayside Region), 113mAMSL)
Most Rainfall	**18.2mm** Ulpha, Duddon W Wks (Cumbria, 77mAMSL)
Most Sunshine	**5.5hr** Leconfield (Humberside, 7mAMSL) also Waddington (Lincolnshire, 68mAMSL)
Highest Gust	**39Kt 45mph** Fair Isle (Shetland, 57mAMSL)
Highest Gust (mountain)*	**72Kt 83mph** Cairngorm Summit (Inverness-shire, 1237mAMSL)
Greatest Snow Depth at 0900 UTC	No non-zero values.

mAMSL refers to station elevation in metres above mean sea level.

*Mountain stations are above 500mAMSL.

Daily Weather Summary for Saturday 14 December 2024

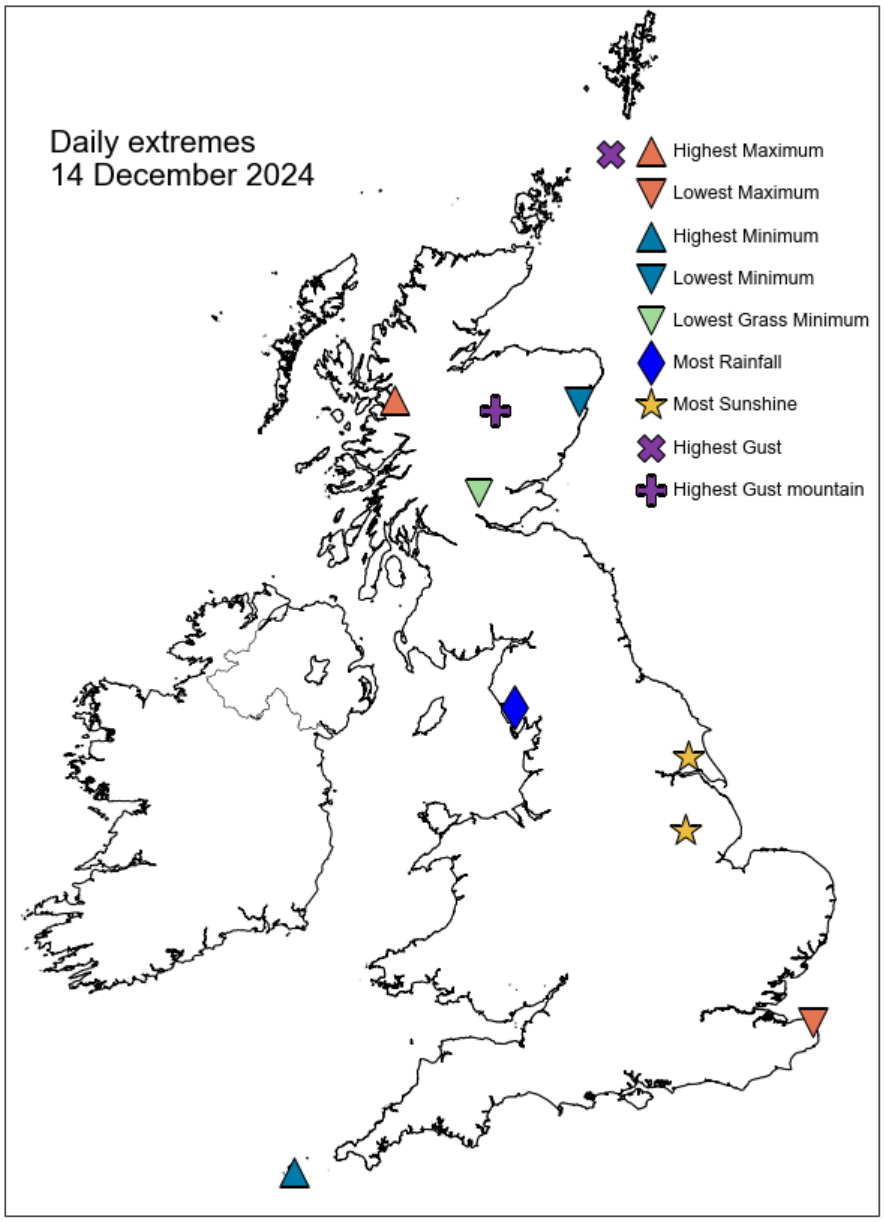

Daily Weather Summary for Saturday 14 December 2024

North Atlantic and Europe analysis charts and satellite images at 0000 UTC

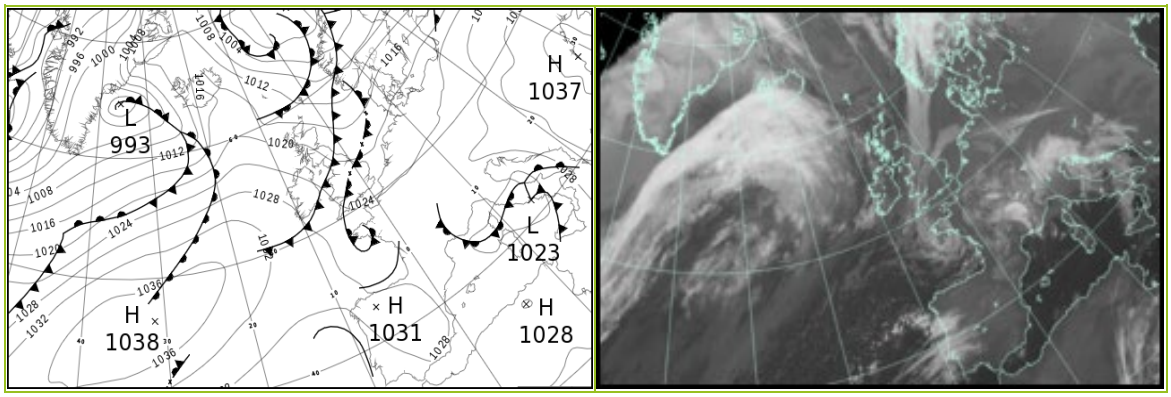

North Atlantic and Europe analysis charts and satellite images at 1200 UTC

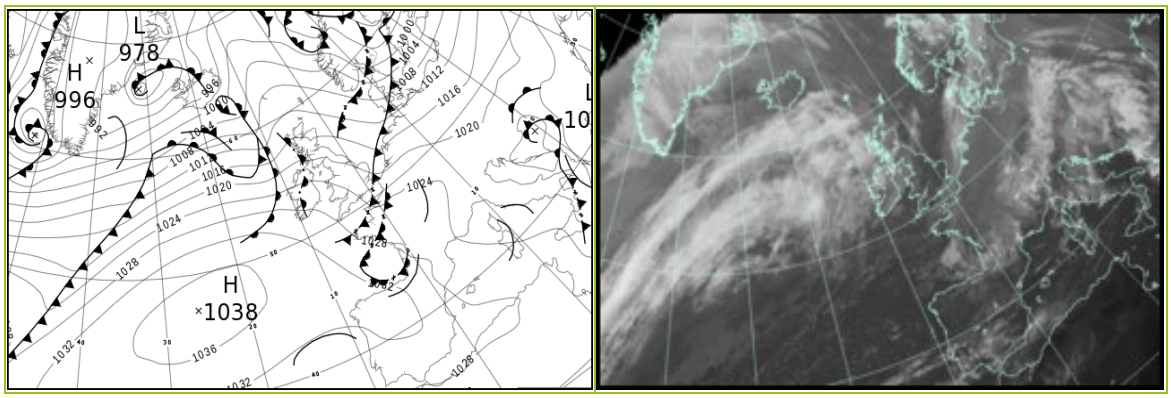

All satellite imagery copyright Met Office and EUMETSAT (European Organisation for the Exploitation of Meteorological Satellites). These show infra-red images from the geostationary MSG satellite. The rainfall rates are derived from both rain-radar and satellite data.

Daily Weather Summary for Saturday 14 December 2024

UK satellite and rain-radar precipitation rates at (L) 0000 and (R) 1200 UTC



UK wind speed and direction at (L) 0000 and (R) 1200 UTC

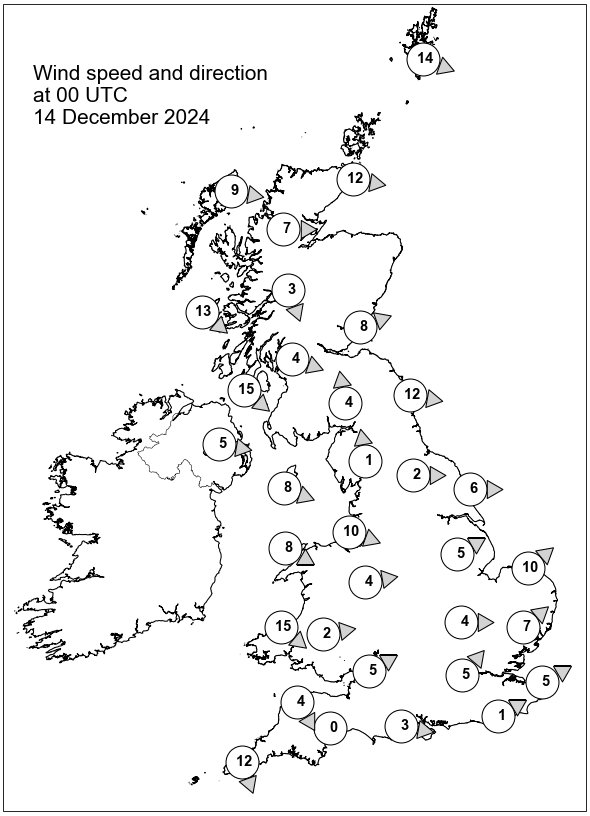

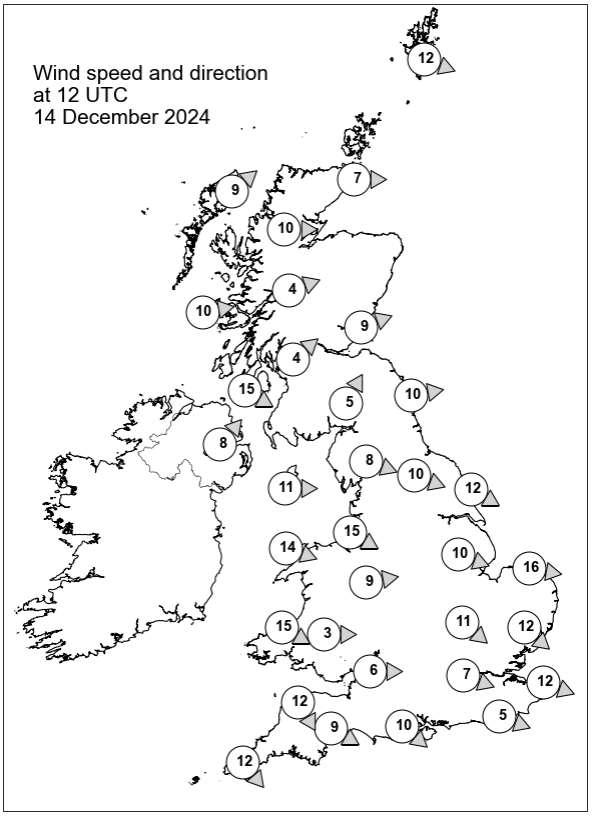

Daily Weather Summary for Saturday 14 December 2024

Selected UK readings at (L) 0000 and (R) 1200 UTC

STATIONS		0000 UTC						1200 UTC					
NO	SITE	PRESS	WDIR	WSPD	CLOUD	TEMP	TDEW	PRESS	WDIR	WSPD	CLOUD	TEMP	TDEW
1	Lerwick	1011.4	WNW	14	2	5.3	0.9	1010.6	WNW	12	8	3.6	-0.9
2	Wick	1015.7	W	12	7	2.5	1.1	1014.0	W	7	8	4.1	3.3
3	Stornoway	1018.5	W	9	8	4.5	3.2	1015.5	SW	9	8	6.5	4.8
4	Loch Glascarnoch	1018.6	W	7	8	2.6	1.0	1016.1	W	10	8	3.7	2.2
5	Aviemore	1018.9	-	-	0	1.5	0.4	1016.6	-	-	8	3.8	0.7
6	Dyce	1017.5	-	-	0	4.0	0.9	1015.6	-	-	0	5.1	0.5
7	Tulloch Bridge	1020.8	NNW	3	4	0.9	0.3	1018.4	WSW	4	8	4.2	2.4
8	Tiree	1021.2	NW	13	4	6.3	2.3	1018.9	W	10	8	8.3	6.8
9	Leuchars	1018.8	WSW	8	5	1.9	1.1	1017.2	WSW	9	8	3.7	1.3
10	Bishopton	1020.6	WNW	4	1	2.8	1.9	1019.3	SW	4	8	5.9	4.6
11	Machrihanish	1021.4	NW	15	6	6.5	2.8	1020.4	WNW	15	8	8.4	5.4
12	Boulmer	1018.4	W	12	8	6.1	3.3	1018.1	W	10	0	6.0	1.6
13	Eskdalemuir	1020.6	S	4	4	1.8	1.5	1020.3	SSW	5	8	3.5	2.5
14	Aldergrove	1023.4	W	5	5	3.8	2.5	1022.8	SW	8	6	4.6	4.1
15	Shap	1020.6	S	1	8	3.5	2.4	1020.5	WNW	8	8	5.6	1.6
16	Leeming	1019.9	W	2	8	5.0	3.6	1019.7	WNW	10	0	6.8	2.7
17	Ronaldsway	1021.9	WNW	8	5	7.0	4.8	1022.6	W	11	8	8.0	4.7
18	Bridlington	1019.1	W	6	8	5.3	3.6	1018.5	WNW	12	0	6.5	2.2
19	Crosby	1021.5	WNW	10	8	7.3	5.5	1022.4	WNW	15	5	8.0	5.4
20	Valley	1022.6	WNW	8	8	7.6	6.0	1024.1	WNW	14	8	8.1	5.1
21	Waddington	1020.9	WSW	5	8	4.7	3.5	1020.7	WNW	10	0	6.4	2.3
22	Shawbury	1022.4	W	4	8	4.7	4.1	1023.3	W	9	0	6.8	3.6
23	Weybourne	1020.4	SW	10	8	4.6	3.9	1019.2	W	16	3	6.4	4.0
24	Bedford	1021.8	W	4	8	4.5	4.2	1021.8	NW	11	0	6.8	3.5
25	Aberporth	1023.5	NW	15	8	7.2	3.9	1025.6	WNW	15	7	7.1	3.9
26	Sennybridge	1023.6	W	2	8	4.1	3.9	1025.0	W	3	8	5.7	4.5
27	Wattisham	1021.8	SW	7	8	2.5	2.0	1020.5	NW	12	7	5.9	3.5
28	Almondsbury	1023.1	WSW	5	8	5.5	5.3	1024.5	W	6	0	7.5	3.8
29	Heathrow	1022.6	SW	5	8	4.2	3.8	1022.6	WNW	7	1	7.5	4.3
30	Manston	1022.7	WSW	5	8	2.9	0.8	1021.1	WNW	12	8	6.2	4.6
31	Chivenor	1023.9	NNW	4	8	7.7	6.0	1026.1	NNW	12	1	9.4	2.6
32	Exeter	1023.8	-	0	8	5.7	5.5	1025.4	WNW	9	0	8.4	4.5
33	Herstmonceux	1023.0	WSW	1	8	3.0	1.7	1022.5	WNW	5	8	6.2	4.7
34	Hurn	1023.6	W	3	8	5.1	4.2	1024.3	NW	10	1	8.3	4.7
35	Camborne	1025.0	NNW	12	8	8.3	4.6	1028.0	NW	12	8	7.7	3.4

Daily Weather Summary for Saturday 14 December 2024

Selected European readings at (L) 0000 and (R) 1200 UTC

STATIONS		0000 UTC						1200 UTC					
NO	SITE	PRESS	WDIR	WSPD	CLOUD	TEMP	TDEW	PRESS	WDIR	WSPD	CLOUD	TEMP	TDEW
1	Murmansk	1010.6	-	0	3	-11.6	-13.3	1009.2	SSW	8	6	-16.0	-18.1
2	Helsinki	1009.9	SW	2	8	-0.8	-1.2	995.2	SSW	6	8	1.2	1.0
3	Stockholm	1011.2	WSW	8	-	3.5	2.9	994.7	SW	8	-	1.5	0.8
4	Oslo	1008.6	W	2	-	1.2	1.1	998.3	NW	12	1	4.0	-4.7
5	Reykjavik	1012.0	E	12	7	-2.3	-8.2	996.4	SSW	10	7	3.5	1.7
6	Moscow	1018.1	W	2	5	-9.7	-12.2	1011.3	-	0	8	-4.5	-6.7
7	Kiev	1032.7	WNW	2	0	-7.7	-11.7	1023.6	SW	4	0	-1.8	-10.4
8	Warsaw	1027.5	SE	2	0	-4.8	-5.9	1015.1	SSW	4	7	-0.1	-2.5
9	Berlin	1022.9	S	2	8	0.2	-2.2	1015.4	WSW	8	8	0.7	-1.1
10	De Bilt	1022.1	SW	6	8	1.8	-1.5	1017.9	SW	8	8	4.6	3.6
11	Dublin	1024.7	W	12	8	3.9	3.5	1025.4	W	12	6	4.9	3.4
12	Cork	1027.2	N	6	7	5.5	5.1	1028.5	WSW	10	7	7.8	5.0
13	Sofia	1034.9	S	2	6	0.4	-1.6	1028.2	E	4	6	3.5	-0.7
14	Belgrade	1031.3	ESE	2	1	1.0	-2.5	1019.1	SE	8	7	6.7	2.3
15	Budapest	-	-	-	-	-	-	-	-	-	-	-	-
16	Prague	1025.5	SSE	2	-	-0.2	-2.1	1018.6	WSW	6	8	1.0	-2.8
17	Munich	1025.5	WSW	4	8	-0.4	-2.4	1021.5	WSW	4	8	3.0	-1.9
18	Strasbourg	1025.4	SW	1	8	-1.2	-1.5	1023.3	N	3	8	3.0	1.5
19	Paris	1024.9	ESE	2	8	0.4	-0.2	1025.1	W	7	7	3.6	1.0
20	Jersey	1024.2	SSW	5	8	5.6	3.7	1025.2	NNW	9	8	9.4	6.3
21	Milan	1026.7	S	2	-	4.3	4.1	1021.3	WSW	4	4	6.9	3.5
22	Marseille	1024.2	W	6	8	10.6	6.5	1024.4	W	6	-	10.6	6.9
23	Bordeaux	1024.3	WSW	3	8	7.8	6.6	1028.9	NW	13	7	8.5	6.5
24	Rome	1023.0	NNW	4	6	8.5	7.7	1022.0	ENE	4	4	12.5	10.8
25	Ajaccio	1023.8	NE	6	6	8.5	7.4	1023.6	NNE	2	7	14.2	8.8
26	Barcelona	1025.1	N	9	1	8.5	6.4	1026.9	N	6	1	13.0	6.3
27	Majorca	1026.1	-	0	2	5.4	5.0	1027.2	NW	7	4	16.7	7.7
28	Madrid	1030.2	NNW	2	3	1.4	1.4	1033.7	-	0	8	4.2	4.2
29	Lisbon	1026.4	NNE	5	-	10.0	10.0	1030.5	ENE	5	-	12.7	10.4
30	Athens	1032.2	N	2	-	11.3	5.0	1028.0	N	3	-	15.1	4.8
31	Malta	1025.4	SSE	11	4	18.6	14.6	1023.1	WSW	9	2	20.9	15.0
32	Gibraltar	1027.0	W	2	0	11.4	10.4	1029.3	ENE	11	1	15.9	12.3

Daily Weather Summary for Saturday 14 December 2024

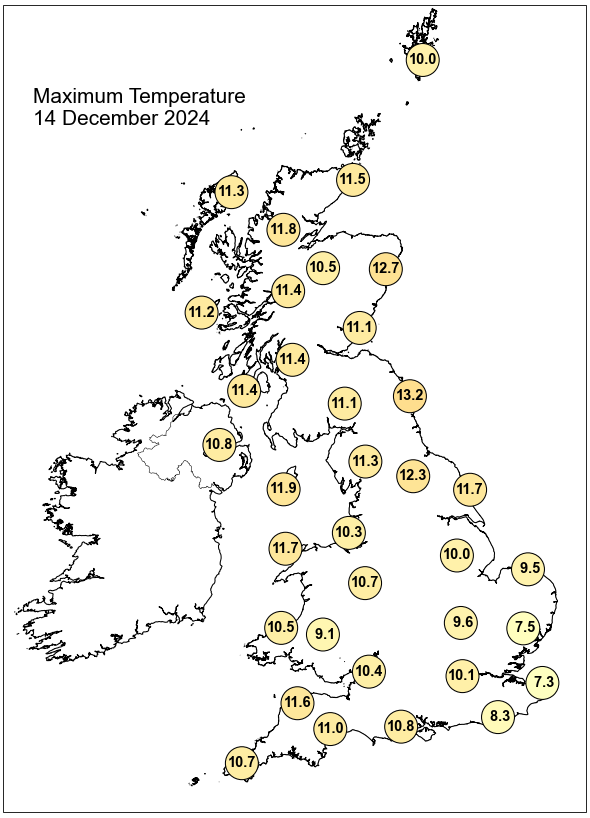

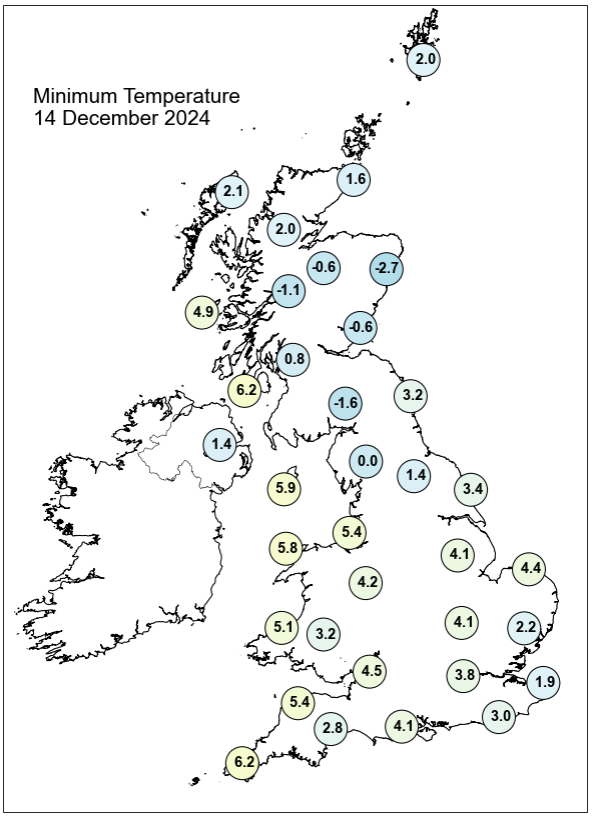

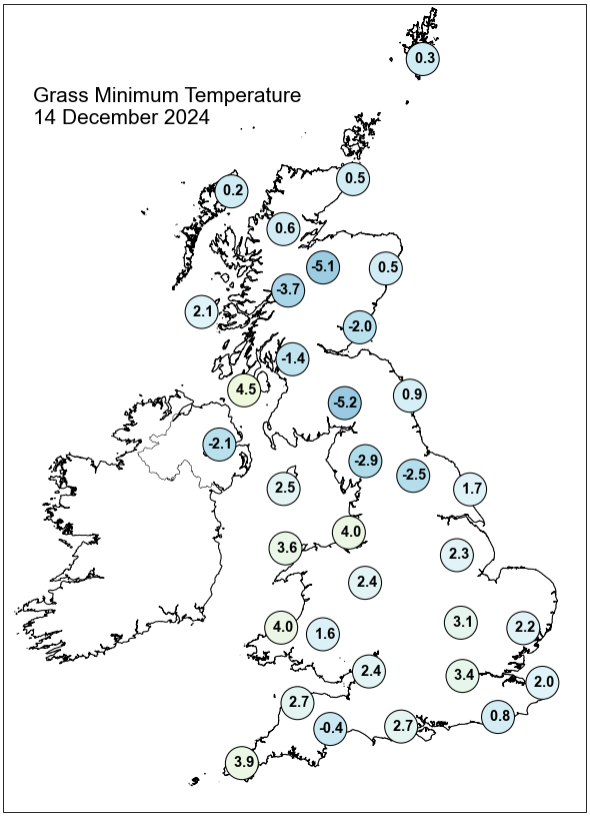

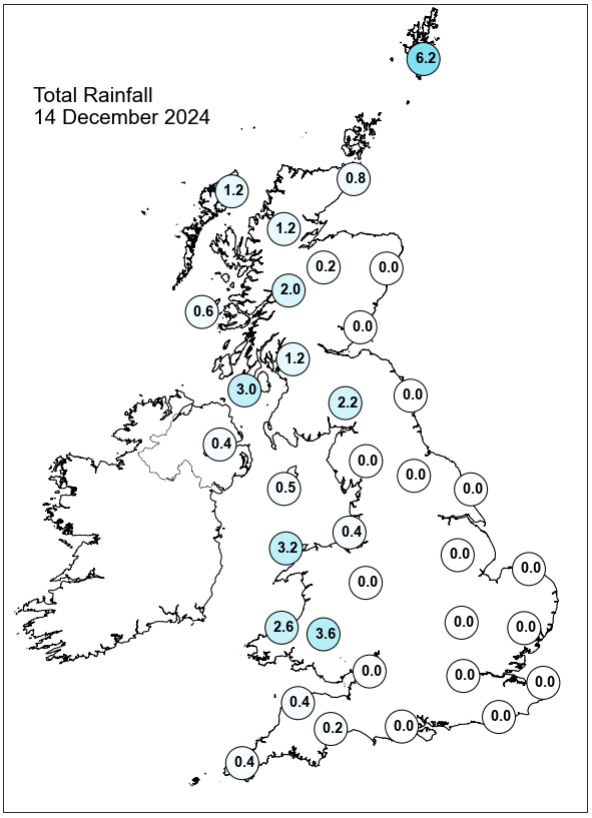

Daily Weather Summary for Saturday 14 December 2024

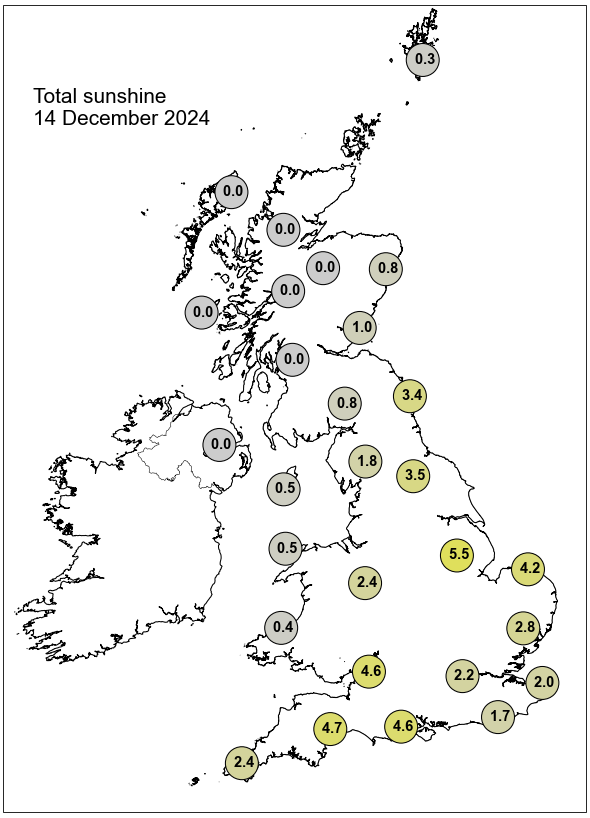

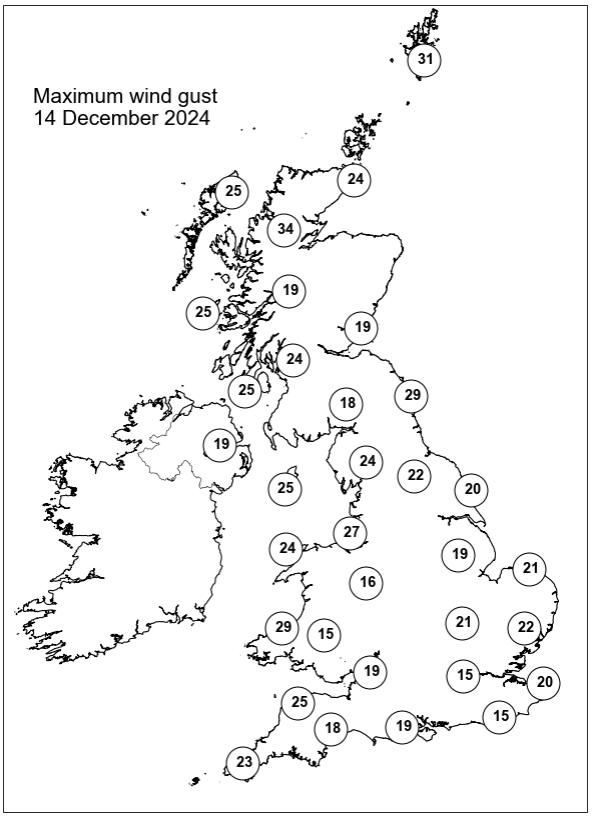

None of the selected stations observed a day of sleet or snow falling or non-zero snow depth at 0900 UTC.

Daily Weather Summary for Sunday 15 December 2024

This day's summary created 22/12/2024 03:05

Summary of the UK Weather for Sunday 15 December 2024

Rain and drizzle in the northwest expanded south and east overnight. Winds also strengthened, but brought rising temperatures, with it becoming widely cloudy and mild by dawn. The longest stretches of clear weather were in the southeast, and in very isolated places there was a brief grass frost in the far southeast, but the cloud and mild temperatures reached here later too. Sunday was largely cloudy across most areas, with some patchy drizzle across western areas. A cold front brough heavy outbreaks of rain to much of northern Scotland, although far northeastern parts stayed dry. A milder day that of late with temperatures widely reach low double figures.

Daily Extremes

Highest Maximum	**14.0°C** Dyce (Aberdeenshire, 65mAMSL)
Lowest Maximum	**9.2°C** Nantyglo (Gwent, 395mAMSL) also Pennerley (Shropshire, 357mAMSL)
Highest Minimum	**8.5°C** Scilly: St Marys Airport (Isles Of Scilly, 31mAMSL)
Lowest Minimum	**-1.7°C** Bridgefoot (Cumbria, 49mAMSL)
Lowest Grass Minimum	**-2.0°C** Cavendish (Suffolk, 55mAMSL)
Most Rainfall	**83.6mm** Kinlochewe (Ross & Cromarty, 25mAMSL)
Most Sunshine	**2.9hr** Slapton (Devon, 32mAMSL)
Highest Gust	**68Kt 78mph** Lerwick (Shetland, 82mAMSL)
Highest Gust (mountain)*	**95Kt 109mph** Cairngorm Summit (Inverness-shire, 1237mAMSL)
Greatest Snow Depth at 0900 UTC	No non-zero values.

mAMSL refers to station elevation in metres above mean sea level.

*Mountain stations are above 500mAMSL.

Daily Weather Summary for Sunday 15 December 2024

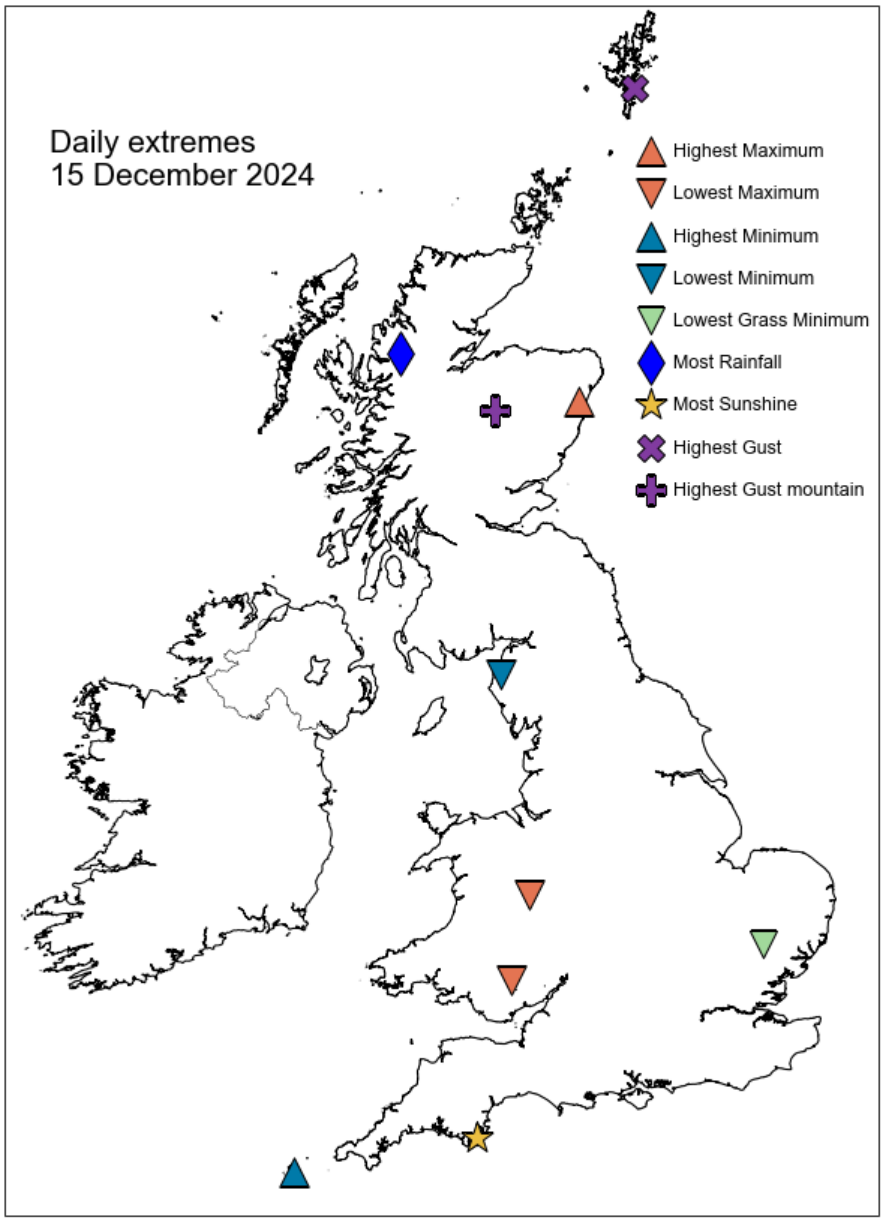

Daily Weather Summary for Sunday 15 December 2024

North Atlantic and Europe analysis charts and satellite images at 0000 UTC

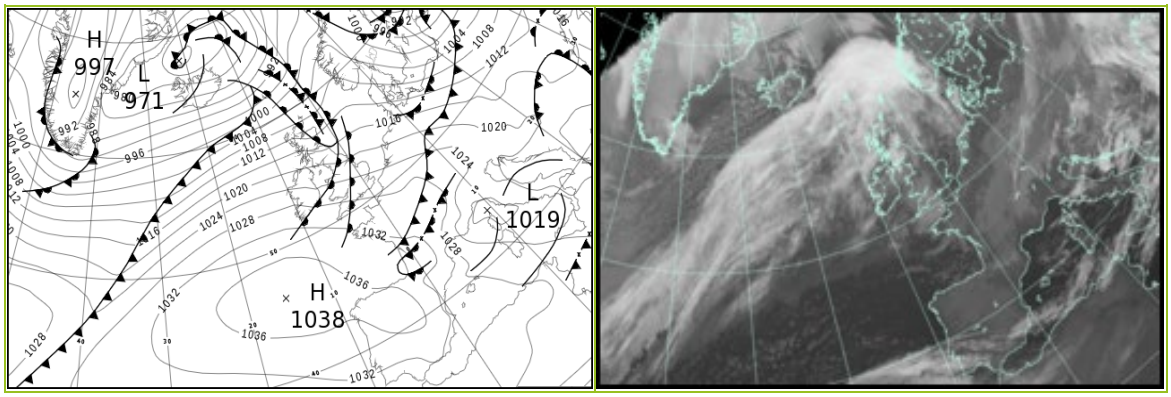

North Atlantic and Europe analysis charts and satellite images at 1200 UTC

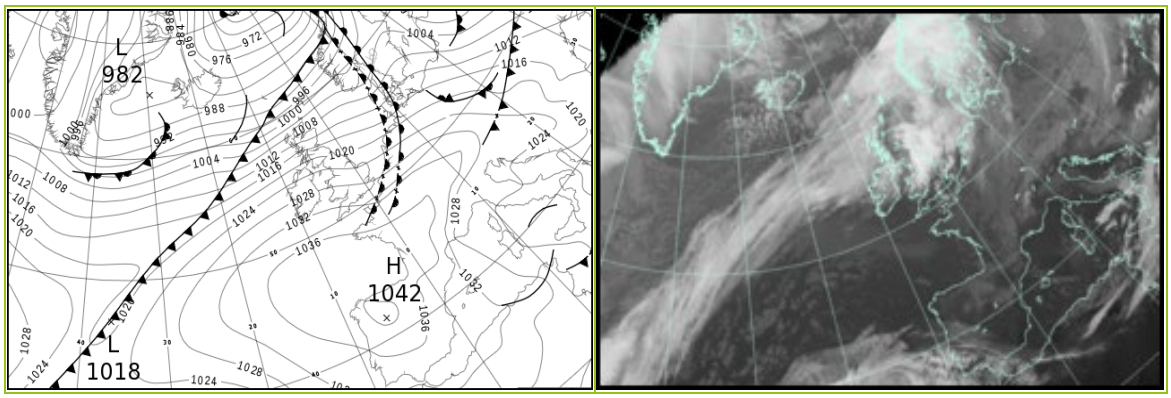

All satellite imagery copyright Met Office and EUMETSAT (European Organisation for the Exploitation of Meteorological Satellites). These show infra-red images from the geostationary MSG satellite. The rainfall rates are derived from both rain-radar and satellite data.

Daily Weather Summary for Sunday 15 December 2024

UK satellite and rain-radar precipitation rates at (L) 0000 and (R) 1200 UTC



UK wind speed and direction at (L) 0000 and (R) 1200 UTC

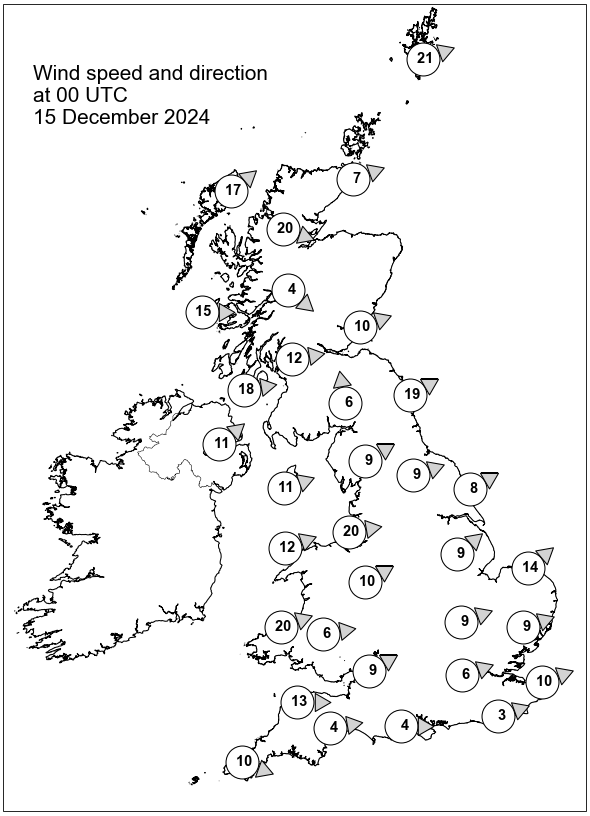

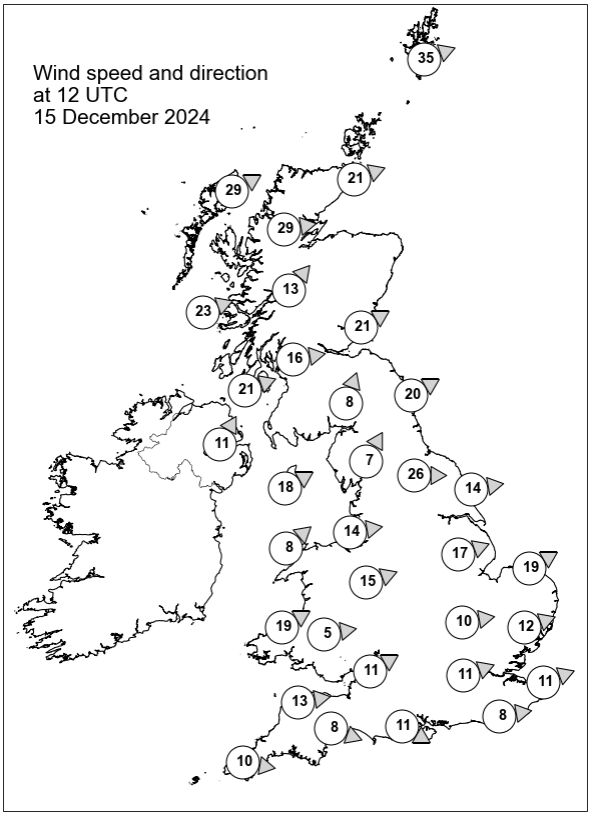

Daily Weather Summary for Sunday 15 December 2024

Selected UK readings at (L) 0000 and (R) 1200 UTC

STATIONS		0000 UTC						1200 UTC					
NO	SITE	PRESS	WDIR	WSPD	CLOUD	TEMP	TDEW	PRESS	WDIR	WSPD	CLOUD	TEMP	TDEW
1	Lerwick	1002.8	WSW	21	8	8.8	8.1	997.6	WSW	35	8	9.8	8.1
2	Wick	1008.8	WSW	7	8	9.4	8.4	1005.9	WSW	21	8	11.9	8.5
3	Stornoway	1010.9	SW	17	8	10.4	10.0	1007.5	WSW	29	8	11.4	10.2
4	Loch Glascarnoch	1010.8	WNW	20	8	10.9	8.2	1009.9	W	29	8	11.1	7.6
5	Aviemore	1013.1	-	-	8	9.0	7.0	1011.5	-	-	6	11.1	7.6
6	Dyce	1011.7	-	-	6	6.5	4.3	1010.6	-	-	0	12.1	7.8
7	Tulloch Bridge	1015.9	NW	4	8	9.3	8.2	1015.1	SW	13	8	11.7	7.7
8	Tiree	1016.7	W	15	8	11.1	10.5	1016.6	WSW	23	8	11.4	10.3
9	Leuchars	1013.7	WSW	10	8	9.9	7.6	1014.5	WSW	21	4	12.2	9.5
10	Bishopton	1017.3	W	12	8	10.7	9.7	1018.6	W	16	8	11.0	10.1
11	Machrihanish	1019.2	W	18	8	10.9	10.8	1020.7	WSW	21	8	11.5	10.0
12	Boulmer	1015.6	WSW	19	8	9.8	7.3	1017.6	WSW	20	6	12.1	9.3
13	Eskdalemuir	1018.1	S	6	8	7.1	6.9	1020.7	SSW	8	8	9.7	9.1
14	Aldergrove	1021.5	SW	11	8	10.5	9.8	1023.7	SSW	11	8	10.6	9.4
15	Shap	1019.8	WSW	9	8	8.5	6.8	1023.2	SSW	7	8	11.0	8.1
16	Leeming	1019.5	WSW	9	8	9.8	6.9	1019.8	W	26	8	12.4	8.6
17	Ronaldsway	1021.4	WSW	11	8	10.9	9.7	1024.6	WSW	18	8	11.5	9.6
18	Bridlington	1019.1	WSW	8	8	7.0	5.5	1020.2	W	14	8	12.4	9.5
19	Crosby	1022.4	W	20	8	9.0	7.9	1026.3	W	14	8	10.4	8.6
20	Valley	1023.8	WSW	12	8	10.8	9.5	1027.2	SW	8	8	11.7	10.5
21	Waddington	1022.3	SW	9	8	6.6	4.6	1023.8	WSW	17	8	11.4	9.2
22	Shawbury	1023.7	WSW	10	8	8.9	7.1	1026.6	WSW	15	0	11.4	9.7
23	Weybourne	1021.8	SW	14	0	5.4	4.0	1022.9	WSW	19	6	11.4	9.6
24	Bedford	1023.9	WSW	9	8	6.6	4.6	1026.2	W	10	8	12.5	9.5
25	Aberporth	1026.2	WSW	20	8	9.1	8.7	1029.8	WSW	19	3	11.2	10.1
26	Sennybridge	1026.2	W	6	8	6.9	6.7	1029.6	W	5	8	9.5	9.3
27	Wattisham	1023.8	WSW	9	0	3.6	2.3	1025.8	WSW	12	5	10.1	8.5
28	Almondsbury	1026.8	WSW	9	8	8.3	7.0	1029.9	WSW	11	8	11.2	10.1
29	Heathrow	1025.6	WSW	6	2	4.7	3.4	1028.2	WSW	11	8	11.6	9.7
30	Manston	1025.1	WSW	10	3	4.5	2.3	1027.9	WSW	11	8	10.0	8.4
31	Chivenor	1028.3	W	13	8	9.9	9.2	1032.1	W	13	8	11.1	-
32	Exeter	1028.3	W	4	8	8.5	6.9	1031.6	WNW	8	8	12.2	10.2
33	Herstmonceux	1026.6	WSW	3	5	3.4	2.0	1028.9	W	8	8	10.8	9.5
34	Hurn	1027.6	W	4	8	7.6	5.4	1030.4	WNW	11	8	12.6	10.2
35	Camborne	1030.8	WNW	10	8	10.0	7.8	1034.3	W	10	8	10.7	10.2

Daily Weather Summary for Sunday 15 December 2024

Selected European readings at (L) 0000 and (R) 1200 UTC

STATIONS		0000 UTC						1200 UTC					
NO	SITE	PRESS	WDIR	WSPD	CLOUD	TEMP	TDEW	PRESS	WDIR	WSPD	CLOUD	TEMP	TDEW
1	Murmansk	1008.1	S	8	6	-19.6	-22.0	1004.6	SSW	8	3	-23.2	-26.0
2	Helsinki	983.4	WSW	6	8	0.6	0.0	998.0	N	14	8	-7.6	-10.1
3	Stockholm	994.1	W	14	-	1.3	-2.4	1004.1	WNW	4	-	-1.2	-4.3
4	Oslo	1003.5	NNE	4	-	-1.7	-4.3	999.9	SSW	4	8	-0.4	-0.6
5	Reykjavik	985.5	WSW	18	6	2.4	-0.8	985.6	WSW	10	8	0.3	0.2
6	Moscow	1002.5	S	2	8	-4.3	-6.1	995.9	SSW	2	8	-4.2	-6.2
7	Kiev	1011.8	SW	4	8	-4.2	-6.2	1006.4	W	6	8	0.4	-1.4
8	Warsaw	1009.4	WSW	8	8	0.2	-1.4	1012.7	W	12	7	4.0	0.5
9	Berlin	1014.8	W	12	8	3.9	2.9	1020.1	WSW	8	8	5.8	4.2
10	De Bilt	1021.5	SW	6	8	3.8	2.1	1024.4	WSW	10	8	7.8	7.4
11	Dublin	1024.0	W	17	8	10.2	9.6	1026.1	WSW	16	7	11.3	9.4
12	Cork	1028.9	SW	6	7	8.4	7.6	1031.1	WSW	8	3	10.6	9.6
13	Sofia	1020.0	-	0	6	0.7	0.2	1021.1	WNW	10	7	4.6	1.4
14	Belgrade	1020.5	W	6	8	3.2	1.9	1025.1	WSW	4	8	4.1	2.3
15	Budapest	-	-	-	-	-	-	-	-	-	-	-	-
16	Prague	1019.2	WSW	8	-	1.6	-2.4	1025.5	W	8	7	4.2	-1.1
17	Munich	1024.8	W	6	8	1.7	0.1	1031.9	W	12	3	4.3	-2.0
18	Strasbourg	1027.4	W	7	8	3.8	1.5	1034.2	S	8	8	5.6	2.4
19	Paris	1029.2	W	5	3	3.4	2.8	1033.7	WSW	6	7	8.9	6.2
20	Jersey	1030.1	NW	10	3	8.6	5.1	1033.8	WNW	13	8	11.2	10.6
21	Milan	1021.5	W	3	-	2.3	2.2	1026.2	WSW	4	9	1.1	1.0
22	Marseille	1025.1	W	17	-	7.0	4.8	1028.7	NW	22	-	10.4	3.4
23	Bordeaux	1032.5	WSW	4	6	5.8	5.8	1039.0	ENE	3	-	10.6	4.3
24	Rome	1020.4	ENE	5	0	7.8	7.8	1022.4	N	7	0	13.7	7.6
25	Ajaccio	1022.5	E	3	8	8.9	7.7	1025.0	SW	4	-	15.5	6.8
26	Barcelona	1029.2	NNW	7	0	6.9	4.0	1033.0	N	9	2	11.9	4.7
27	Majorca	1029.4	NW	4	4	12.6	4.6	1032.1	SW	4	5	16.2	7.2
28	Madrid	1037.6	-	0	9	-0.6	-0.6	1037.2	S	2	1	9.1	2.1
29	Lisbon	1033.3	NE	7	-	11.6	8.5	1035.3	NE	11	-	10.4	6.3
30	Athens	1021.9	N	3	-	14.0	9.4	1017.6	N	4	-	18.6	8.9
31	Malta	1024.3	WNW	9	4	14.7	10.8	1023.8	NW	11	7	16.4	9.8
32	Gibraltar	1030.5	E	14	4	15.7	12.1	1033.1	ENE	19	8	16.4	13.0

Daily Weather Summary for Sunday 15 December 2024

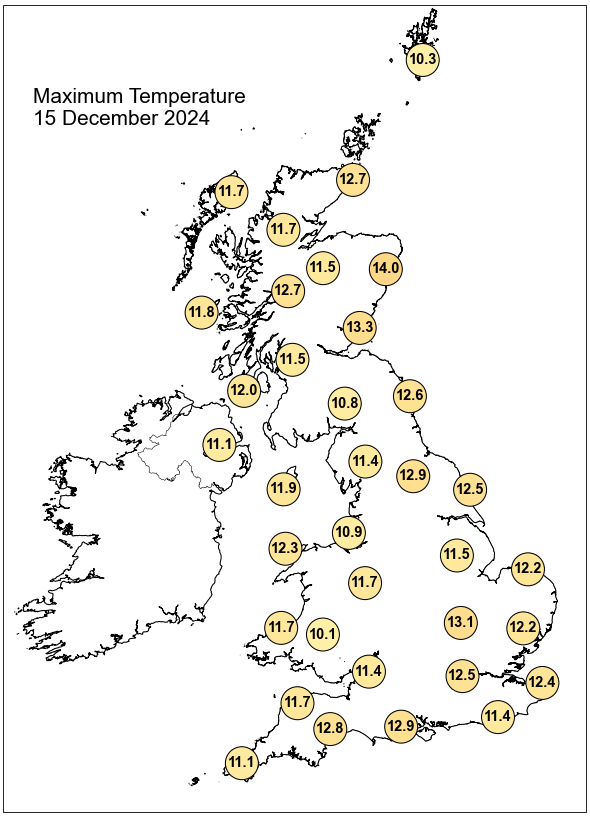

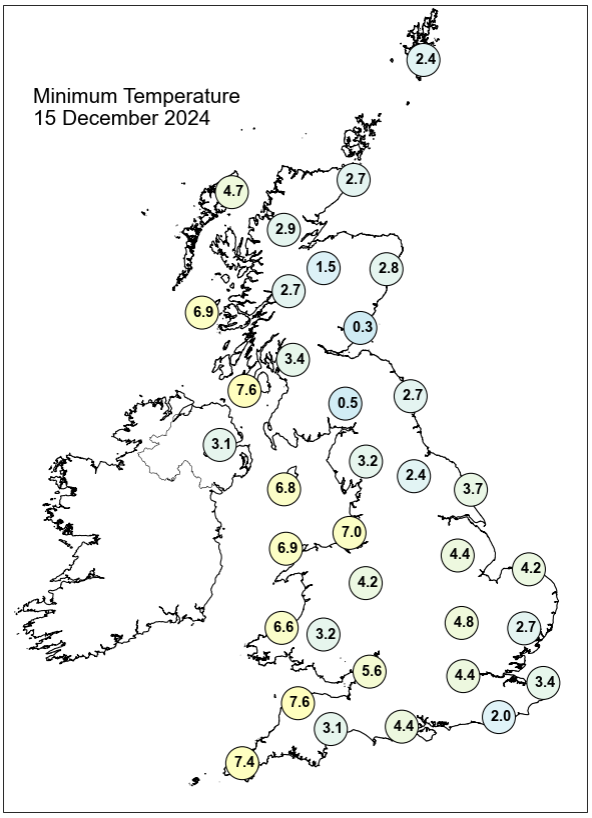

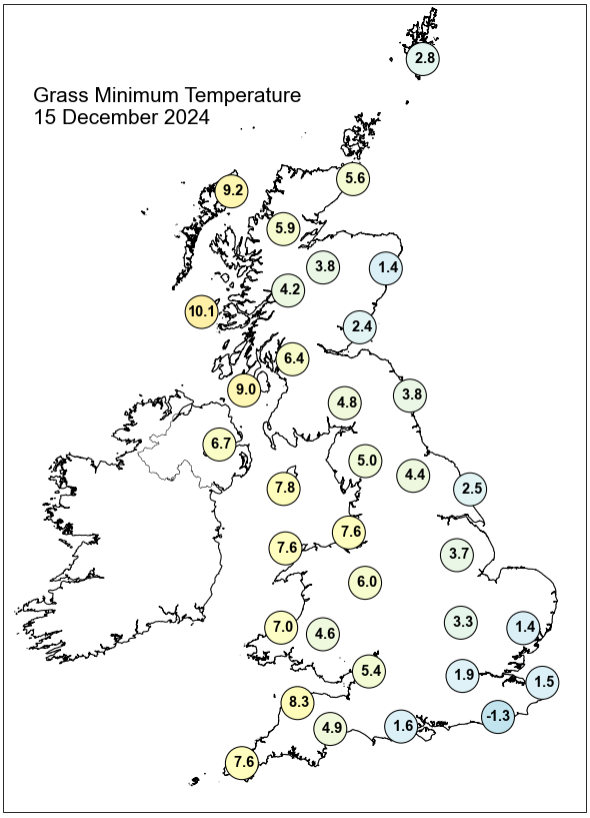

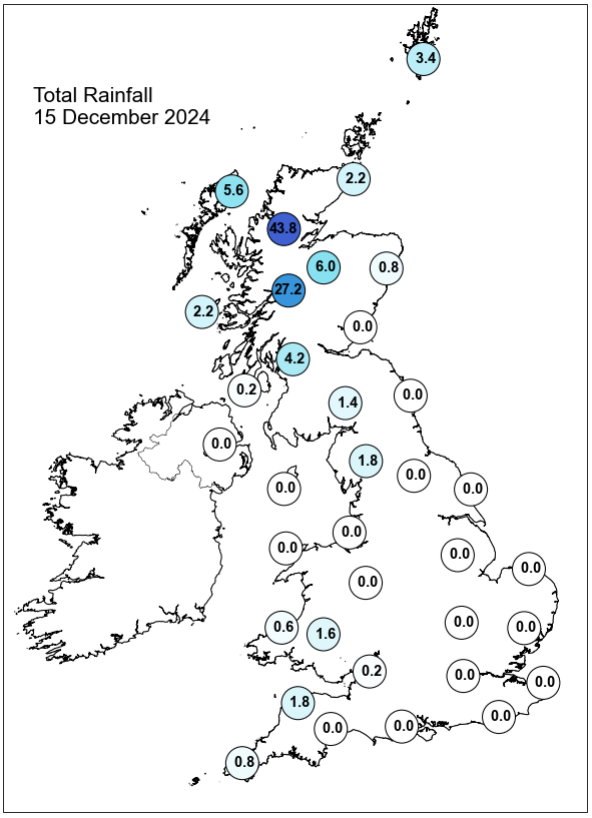

Daily Weather Summary for Sunday 15 December 2024

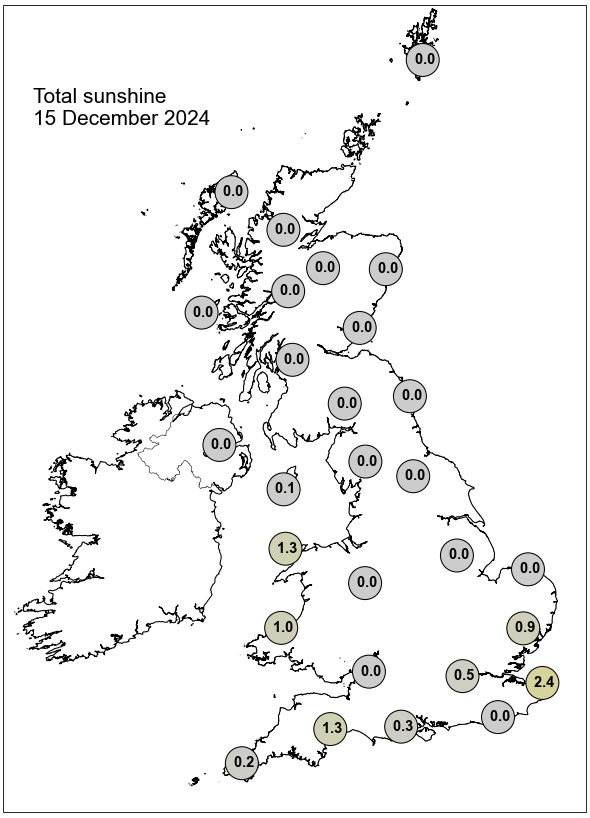

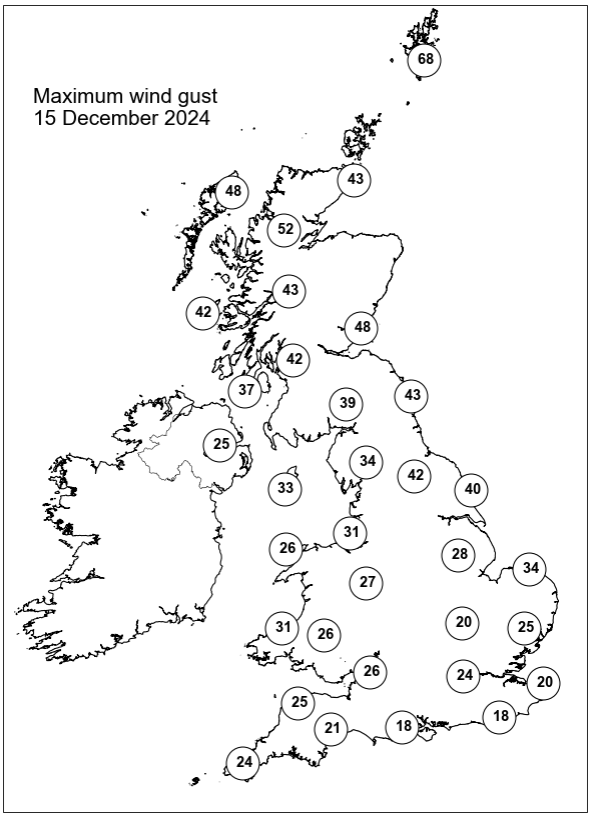

None of the selected stations observed a day of sleet or snow falling or non-zero snow depth at 0900 UTC.

Daily Weather Summary for Monday 16 December 2024

This day's summary created 23/12/2024 03:05

Summary of the UK Weather for Monday 16 December 2024

Overnight, it was generally cloudy and blustery with some gales in the far north and locally to the lee of high ground. There were some outbreaks of rain and drizzle in the west, heavy and persistent across northwest Scotland. To the lee of high ground there were also some breaks in the cloud. It was mild to very mild across the country. There was little change through to Monday morning, with winds slightly easing across England and Wales. Today was a relatively mild day across the country with brisk winds in many places. In Scotland there was quite a lot of rainfall, particularly in the north, during the morning though this eased off in the afternoon. In England Wales and Northern Ireland it was mostly dry but cloudy in many places, though more sunny spells appeared in the afternoon.

Daily Extremes

Highest Maximum	**13.4°C** Durris (Kincardineshire, 107mAMSL)
Lowest Maximum	**7.9°C** Lerwick (Shetland, 82mAMSL)
Highest Minimum	**10.8°C** Gt Cumbrae: Millport (Buteshire, 5mAMSL) also Hunterston No 3 (Ayrshire, 8mAMSL)
Lowest Minimum	**4.6°C** Lerwick (Shetland, 82mAMSL) also Baltasound No 2 (Shetland, 15mAMSL)
Lowest Grass Minimum	**2.7°C** Lerwick (Shetland, 82mAMSL)
Most Rainfall	**37.0mm** Achnagart (Ross & Cromarty, 15mAMSL)
Most Sunshine	**3.6hr** Leuchars (Fife, 10mAMSL)
Highest Gust	**51Kt 59mph** Fair Isle (Shetland, 57mAMSL)
Highest Gust (mountain)*	**88Kt 101mph** Cairngorm Summit (Inverness-shire, 1237mAMSL)
Greatest Snow Depth at 0900 UTC	No non-zero values.

mAMSL refers to station elevation in metres above mean sea level.

*Mountain stations are above 500mAMSL.

Daily Weather Summary for Monday 16 December 2024

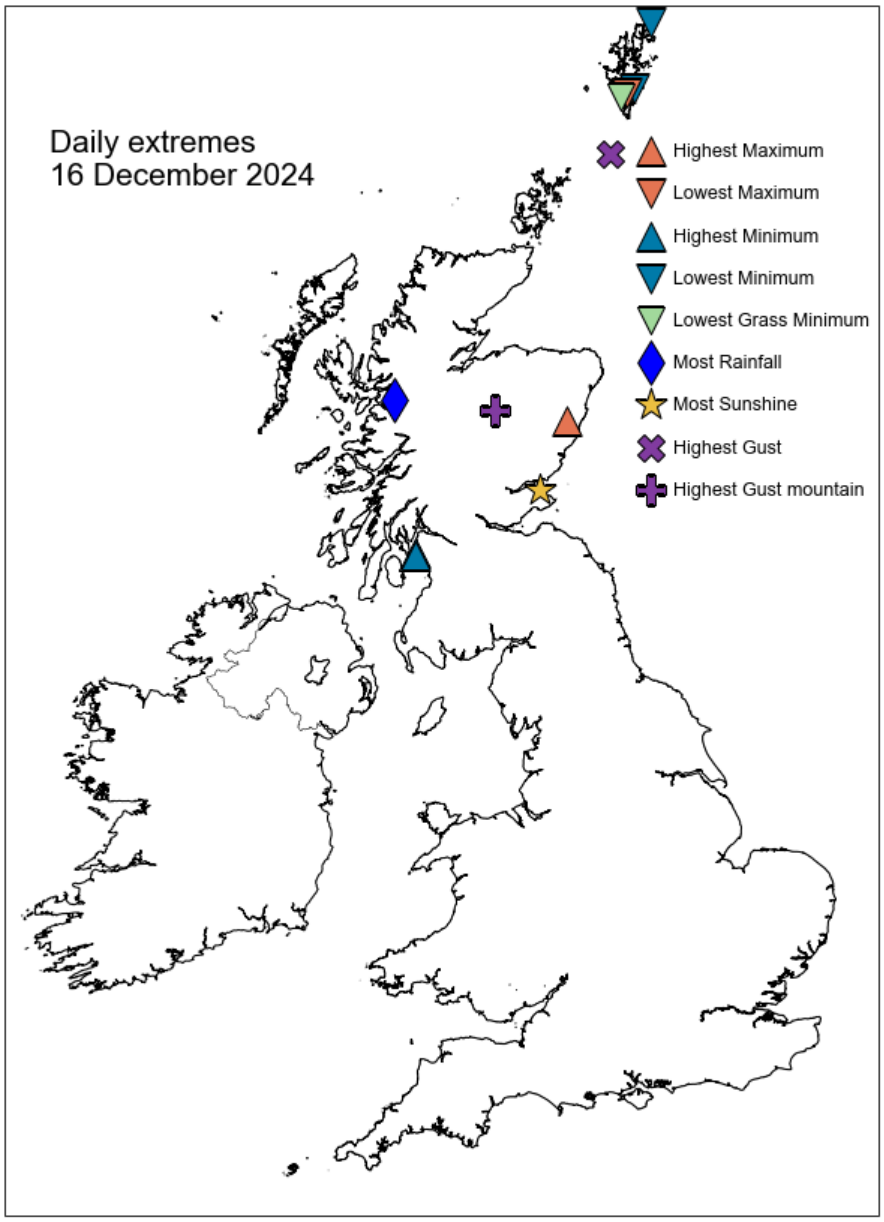

Daily Weather Summary for Monday 16 December 2024

North Atlantic and Europe analysis charts and satellite images at 0000 UTC

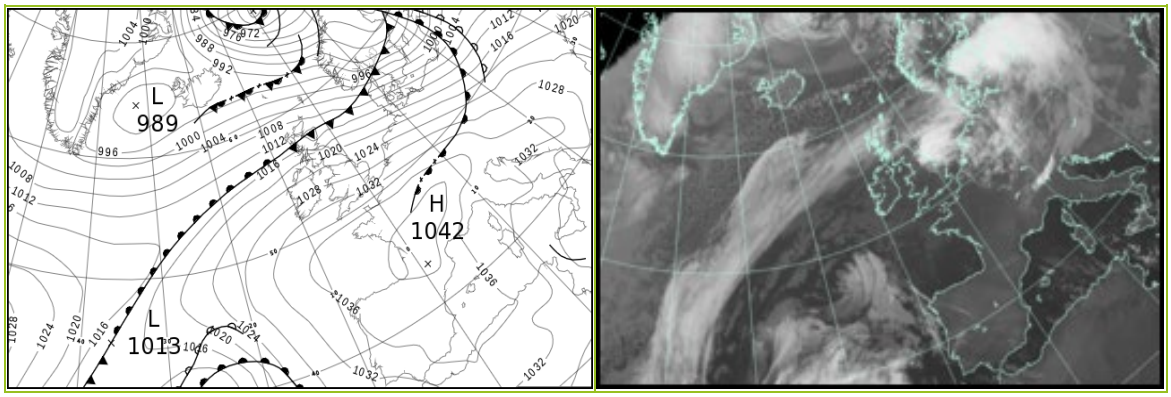

North Atlantic and Europe analysis charts and satellite images at 1200 UTC

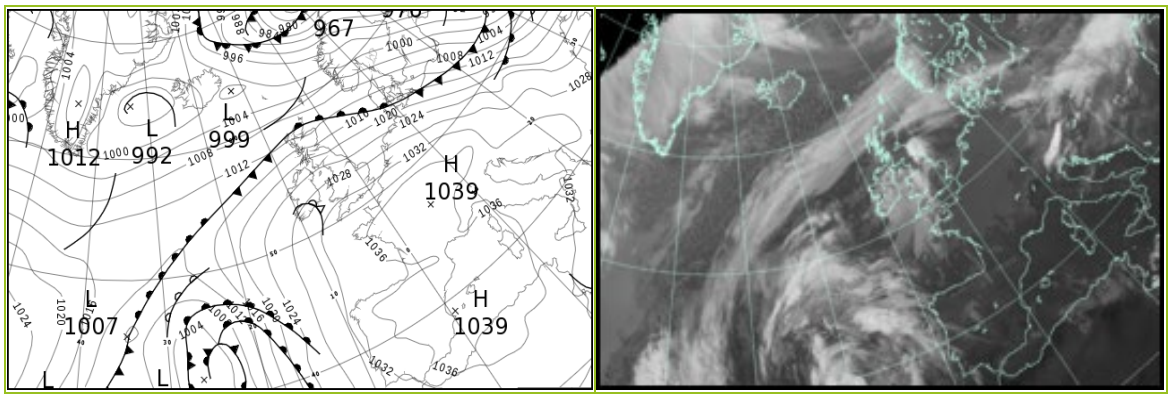

All satellite imagery copyright Met Office and EUMETSAT (European Organisation for the Exploitation of Meteorological Satellites). These show infra-red images from the geostationary MSG satellite. The rainfall rates are derived from both rain-radar and satellite data.

Daily Weather Summary for Monday 16 December 2024

UK satellite and rain-radar precipitation rates at (L) 0000 and (R) 1200 UTC



UK wind speed and direction at (L) 0000 and (R) 1200 UTC

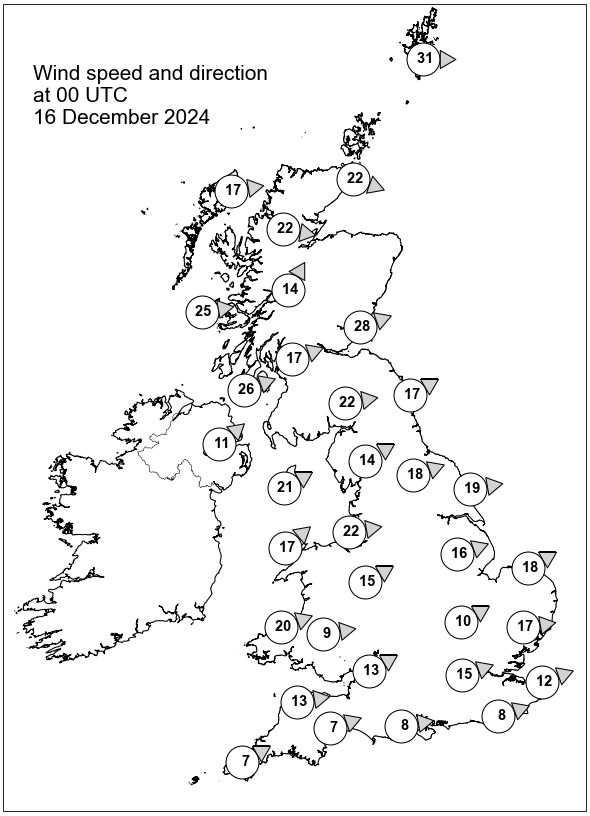

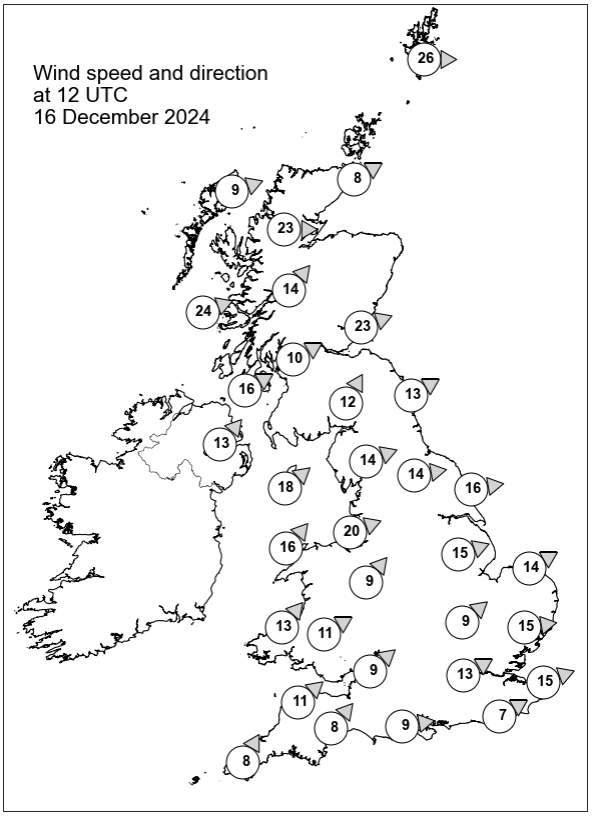

Daily Weather Summary for Monday 16 December 2024

Selected UK readings at (L) 0000 and (R) 1200 UTC

STATIONS		0000 UTC						1200 UTC					
NO	SITE	PRESS	WDIR	WSPD	CLOUD	TEMP	TDEW	PRESS	WDIR	WSPD	CLOUD	TEMP	TDEW
1	Lerwick	1002.0	W	31	1	7.2	0.8	1005.4	W	26	8	7.2	3.8
2	Wick	1009.0	WNW	22	8	7.7	4.9	1010.4	WSW	8	8	7.8	6.8
3	Stornoway	1011.3	W	17	8	8.4	5.0	1011.3	WSW	9	8	7.9	7.4
4	Loch Glascarnoch	1012.4	W	22	8	7.4	5.9	1011.3	W	23	8	10.4	7.4
5	Aviemore	1012.2	-	-	8	10.2	8.5	1013.6	-	-	8	9.2	7.9
6	Dyce	1010.9	-	-	8	11.2	8.5	1012.4	-	-	8	12.0	9.0
7	Tulloch Bridge	1015.1	SSW	14	8	11.4	8.1	1015.7	SW	14	8	10.2	5.5
8	Tiree	1016.6	W	25	8	10.9	10.1	1017.2	WSW	24	7	11.2	8.7
9	Leuchars	1013.3	WSW	28	0	12.0	7.9	1015.8	WSW	23	2	12.4	6.5
10	Bishopton	1018.2	WSW	17	8	10.3	9.5	1019.7	WSW	10	8	10.2	9.0
11	Machrihanish	1020.8	WSW	26	8	10.5	9.1	1021.5	WSW	16	8	11.4	8.6
12	Boulmer	1017.7	WSW	17	8	11.8	8.8	1019.7	WSW	13	5	10.8	7.3
13	Eskdalemuir	1018.9	W	22	8	9.8	7.9	1021.4	SSW	12	8	8.7	7.2
14	Aldergrove	1023.6	SW	11	8	9.4	8.0	1023.5	SW	13	8	10.3	8.2
15	Shap	1022.7	WSW	14	8	9.2	7.2	1023.9	WSW	14	8	9.3	6.9
16	Leeming	1023.0	WSW	18	8	11.6	7.8	1024.0	W	14	8	11.2	7.1
17	Ronaldsway	1024.5	WSW	21	8	10.7	7.9	1025.3	SW	18	7	11.1	8.2
18	Bridlington	1021.4	W	19	8	11.7	8.1	1022.7	W	16	0	11.6	6.8
19	Crosby	1026.3	W	22	8	10.2	7.9	1026.8	WSW	20	8	10.0	6.8
20	Valley	1027.7	SW	17	8	11.2	9.0	1028.0	SW	16	2	11.3	9.4
21	Waddington	1025.5	WSW	16	8	10.8	8.4	1027.0	WSW	15	8	10.7	6.0
22	Shawbury	1027.8	WSW	15	8	10.9	8.0	1028.7	SW	9	8	10.9	7.2
23	Weybourne	1024.9	WSW	18	7	10.9	8.5	1027.0	WSW	14	8	10.8	6.5
24	Bedford	1028.3	WSW	10	6	10.1	8.0	1029.6	SW	9	5	10.8	7.6
25	Aberporth	1030.4	WSW	20	8	9.7	8.2	1030.7	SW	13	8	10.3	7.6
26	Sennybridge	1030.6	W	9	8	8.1	7.8	1031.2	WSW	11	8	8.5	7.7
27	Wattisham	1028.1	W	17	8	10.0	8.1	1029.3	W	15	8	10.5	6.2
28	Almondsbury	1030.9	WSW	13	8	9.5	8.9	1031.6	SW	9	8	11.0	7.1
29	Heathrow	1030.5	WSW	15	8	11.1	8.5	1031.5	WSW	13	8	11.2	7.8
30	Manston	1029.9	WSW	12	8	10.1	8.3	1031.4	WSW	15	8	10.5	6.7
31	Chivenor	1032.9	W	13	8	10.0	9.4	1032.6	SW	11	8	11.2	8.8
32	Exeter	1033.3	WSW	7	8	10.2	8.6	1033.1	SW	8	3	11.4	7.7
33	Herstmonceux	1031.5	WSW	8	8	10.7	8.6	1032.6	WSW	7	2	10.6	7.2
34	Hurn	1033.0	W	8	8	11.1	8.6	1033.2	W	9	8	11.5	7.7
35	Camborne	1034.7	WSW	7	8	8.9	7.9	1033.5	SSW	8	6	10.8	7.8

Daily Weather Summary for Monday 16 December 2024

Selected European readings at (L) 0000 and (R) 1200 UTC

STATIONS		0000 UTC						1200 UTC					
NO	SITE	PRESS	WDIR	WSPD	CLOUD	TEMP	TDEW	PRESS	WDIR	WSPD	CLOUD	TEMP	TDEW
1	Murmansk	996.5	SW	4	7	-25.9	-29.1	991.4	S	2	7	-16.9	-18.2
2	Helsinki	988.0	SSE	8	8	-3.3	-4.5	981.8	W	16	7	1.6	-1.3
3	Stockholm	982.4	SW	8	-	6.2	5.5	995.2	W	17	-	5.3	-2.6
4	Oslo	986.6	W	6	-	6.9	1.8	999.3	SW	8	2	6.1	-3.2
5	Reykjavik	993.9	ESE	4	7	-1.2	-2.3	997.8	SSE	8	7	0.0	-0.3
6	Moscow	995.4	WSW	4	8	-0.7	-2.6	987.4	S	4	8	-1.3	-5.4
7	Kiev	1011.3	WNW	6	7	1.3	-1.6	1001.5	W	16	8	3.3	2.2
8	Warsaw	1012.6	WSW	8	8	4.6	3.4	1011.6	W	16	7	9.9	8.5
9	Berlin	1018.9	W	14	8	9.3	7.9	1021.8	W	17	8	11.5	8.4
10	De Bilt	1027.1	WSW	10	8	10.9	9.2	1029.3	WSW	8	8	9.7	8.5
11	Dublin	1026.7	WSW	14	6	9.2	7.4	1026.6	SW	12	6	10.1	7.0
12	Cork	1030.9	WSW	10	7	8.3	7.8	1029.8	SSW	12	7	9.8	8.9
13	Sofia	1029.7	WNW	6	6	2.3	-2.2	1032.2	WNW	8	6	4.9	-2.8
14	Belgrade	1032.7	WSW	4	-	1.6	1.6	1032.2	W	6	7	10.2	-0.2
15	Budapest	-	-	-	-	-	-	-	-	-	-	-	-
16	Prague	1027.0	WSW	8	-	5.0	2.1	1028.9	W	8	8	8.9	4.5
17	Munich	1035.1	WSW	10	8	5.0	-1.3	1034.9	W	12	5	11.0	4.1
18	Strasbourg	1037.5	S	10	8	5.0	2.4	1037.3	SSW	10	8	10.5	6.6
19	Paris	1037.0	SW	7	7	8.9	8.1	1036.9	SW	6	8	9.3	8.2
20	Jersey	1036.3	WSW	12	8	10.1	9.9	1035.0	SSW	11	8	10.8	8.9
21	Milan	1033.9	N	1	9	0.1	0.0	1034.2	N	2	0	8.9	3.1
22	Marseille	1035.7	N	8	-	1.4	-1.2	1036.5	W	4	-	9.5	3.2
23	Bordeaux	1041.1	SE	3	-	2.9	2.9	1037.2	E	7	-	8.4	5.0
24	Rome	1031.4	N	2	0	6.4	2.2	1035.4	NNE	5	0	13.9	3.5
25	Ajaccio	1033.7	NE	8	-	5.3	3.1	1037.2	SSW	3	-	16.7	4.4
26	Barcelona	1037.4	N	12	0	6.0	3.7	1038.6	NNE	2	0	12.6	5.7
27	Majorca	1037.7	N	1	2	5.5	4.9	1039.1	SW	3	1	16.1	6.4
28	Madrid	1039.9	ENE	4	0	2.0	0.4	1039.3	N	5	2	9.1	2.2
29	Lisbon	1034.2	NE	9	-	8.7	4.7	1033.0	NE	5	-	12.3	5.1
30	Athens	1023.0	N	5	-	13.6	4.9	1029.6	NNE	10	2	12.0	2.6
31	Malta	1026.0	WNW	6	6	12.2	7.9	1030.5	NNE	17	7	15.6	10.2
32	Gibraltar	1034.0	E	27	0	15.8	9.6	1035.0	E	35	8	16.3	11.4

Daily Weather Summary for Monday 16 December 2024

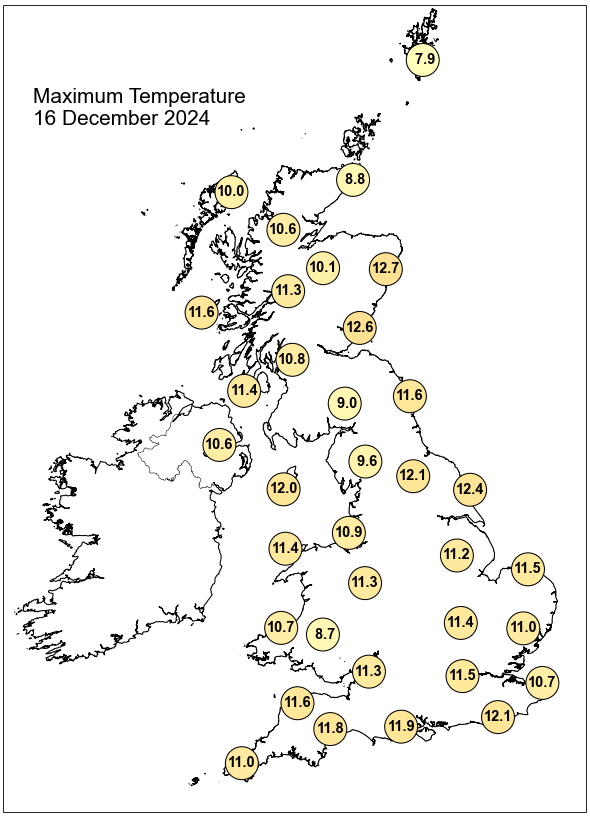

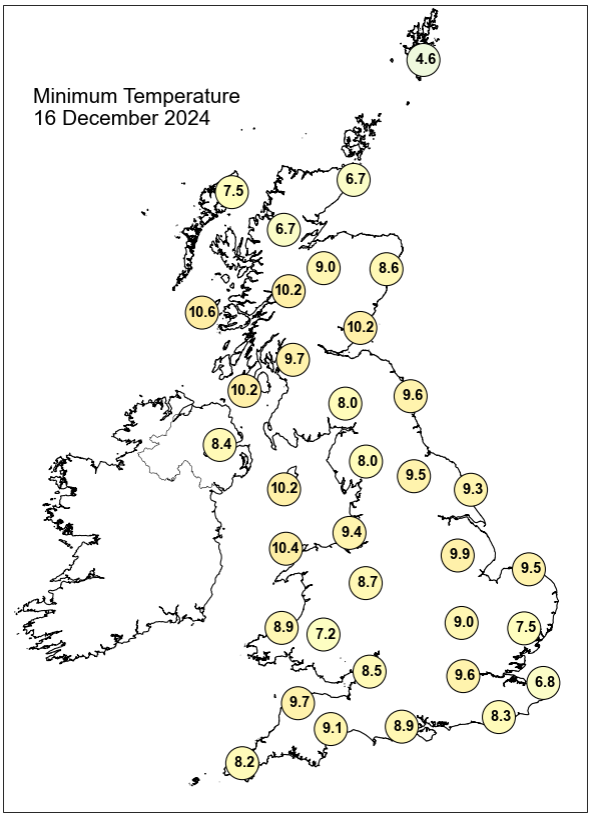

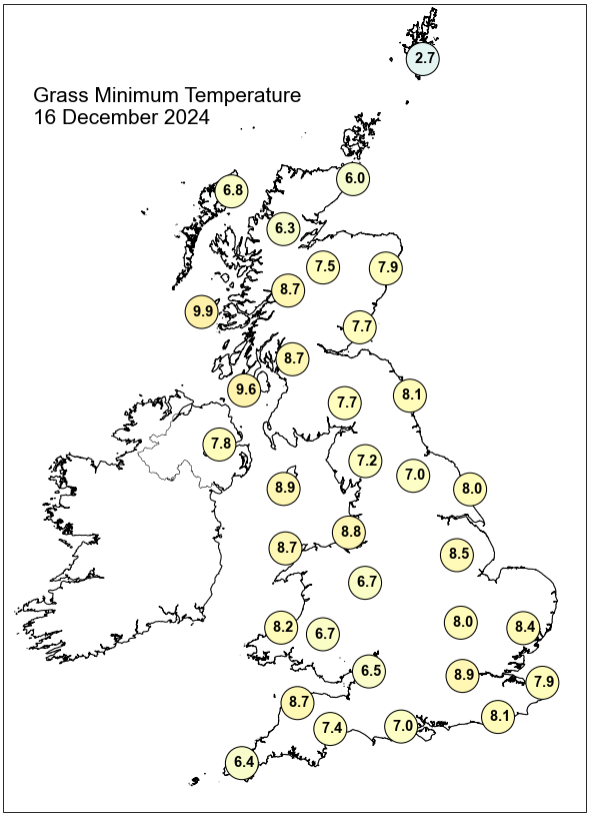

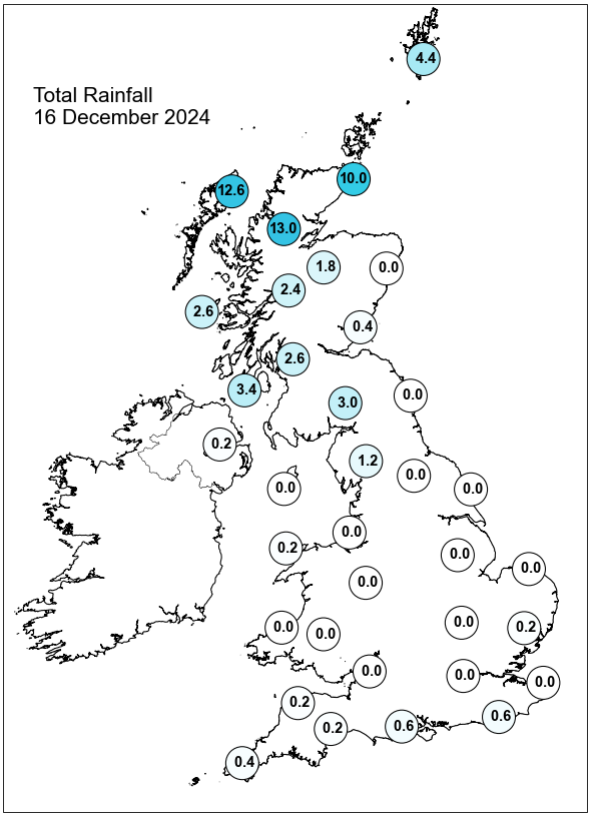

Daily Weather Summary for Monday 16 December 2024

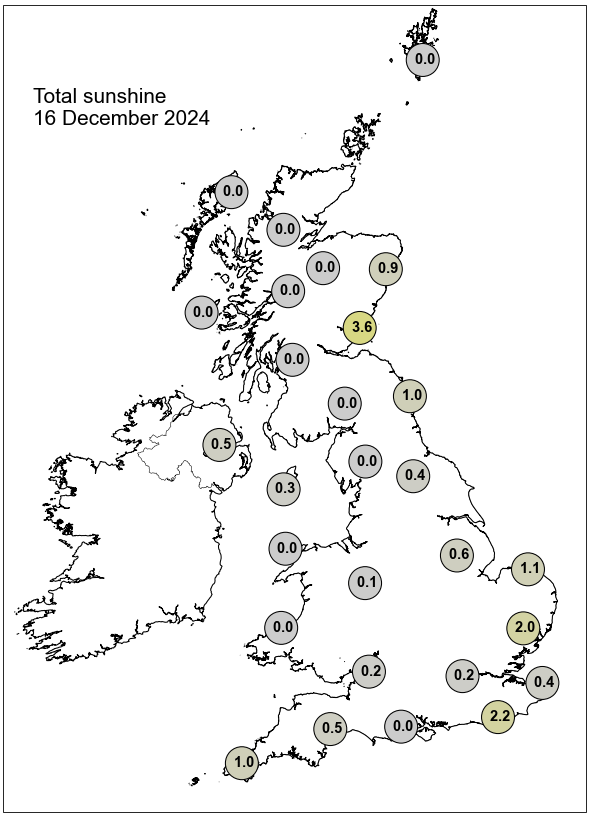

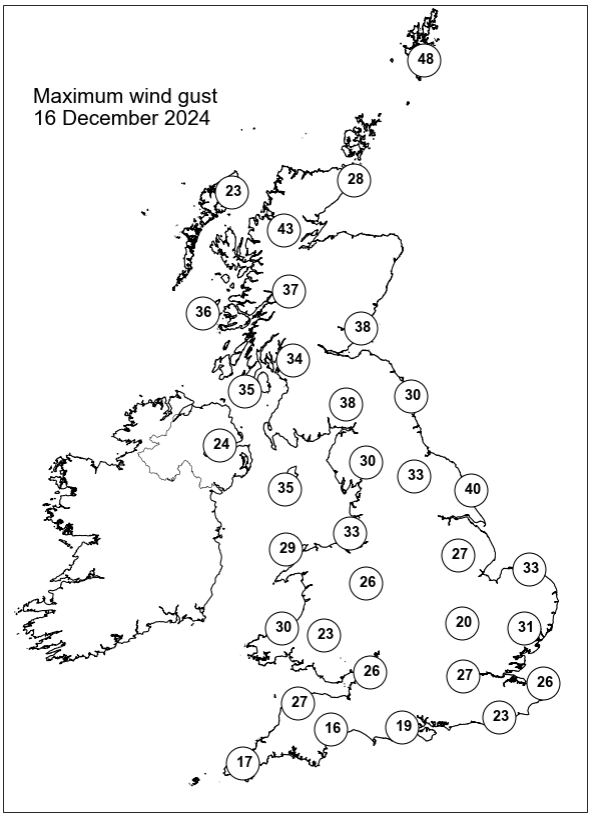

None of the selected stations observed a day of sleet or snow falling or non-zero snow depth at 0900 UTC.

Daily Weather Summary for Tuesday 17 December 2024

This day's summary created 24/12/2024 03:02

Summary of the UK Weather for Tuesday 17 December 2024

Overnight, rain across northwest Scotland eased whilst early rain cleared southeast England. Further outbreaks of rain then began to move in across Northern Ireland and Scotland. It was largely cloudy elsewhere, with some areas of hill fog. A mild night for most. At the start of the morning the UK woke up to overcast skies in most places and while it was generally dry across England and Wales, there were widespread outbreaks of rain in Scotland and Northern Ireland. In the afternoon the weather picture is largely unchanged from the morning except sunny spells appear in eastern England and a few spells of rain creep into the north-west of England. However the rain eventually reaches eastern parts of England come the evening. Tuesday was another relatively warm day for December.

Daily Extremes

Highest Maximum	**15.3°C** Hawarden Airport (Clwyd, 11mAMSL)
Lowest Maximum	**10.1°C** Baltasound No 2 (Shetland, 15mAMSL)
Highest Minimum	**10.7°C** Scilly: St Marys Airport (Isles Of Scilly, 31mAMSL)
Lowest Minimum	**1.3°C** Northolt (Greater London, 33mAMSL)
Lowest Grass Minimum	**-2.6°C** Benson (Oxfordshire, 57mAMSL)
Most Rainfall	**90.0mm** Honister Pass (Cumbria, 358mAMSL)
Most Sunshine	**1.0hr** Colwyn Bay (Clwyd, 36mAMSL) also Bala (Gwynedd, 163mAMSL)
Highest Gust	**60Kt 69mph** Capel Curig No 3 (Gwynedd, 216mAMSL)
Highest Gust (mountain)*	**80Kt 92mph** Cairngorm Summit (Inverness-shire, 1237mAMSL)
Greatest Snow Depth at 0900 UTC	No non-zero values.

mAMSL refers to station elevation in metres above mean sea level.

*Mountain stations are above 500mAMSL.

Daily Weather Summary for Tuesday 17 December 2024

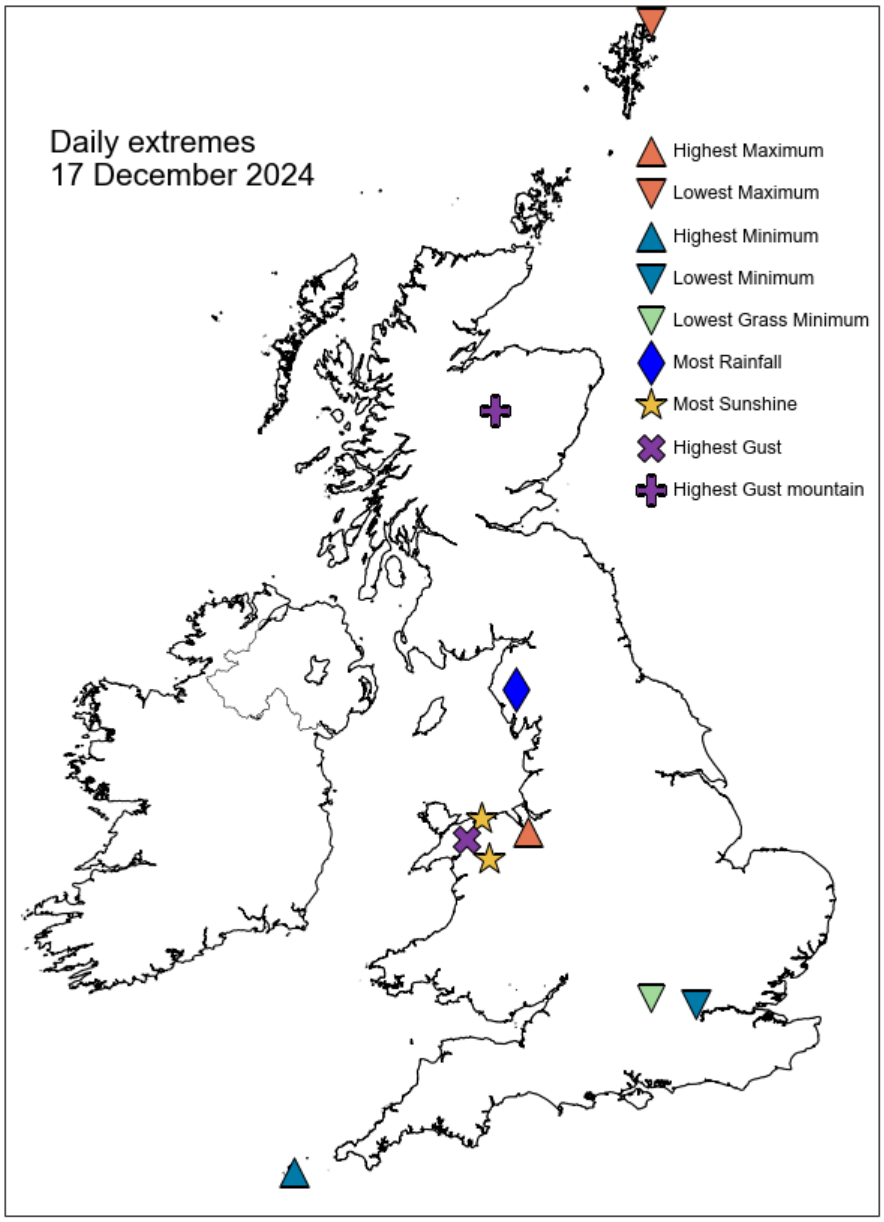

Daily Weather Summary for Tuesday 17 December 2024

North Atlantic and Europe analysis charts and satellite images at 0000 UTC

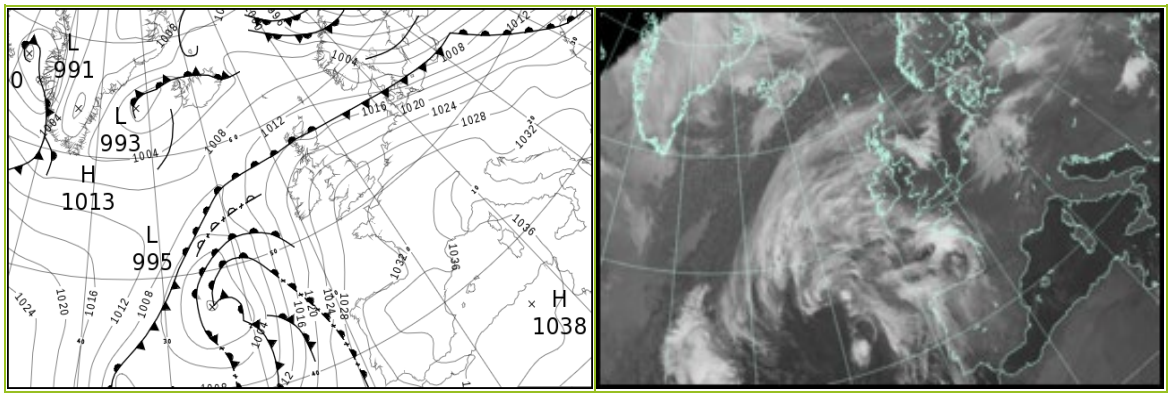

North Atlantic and Europe analysis charts and satellite images at 1200 UTC

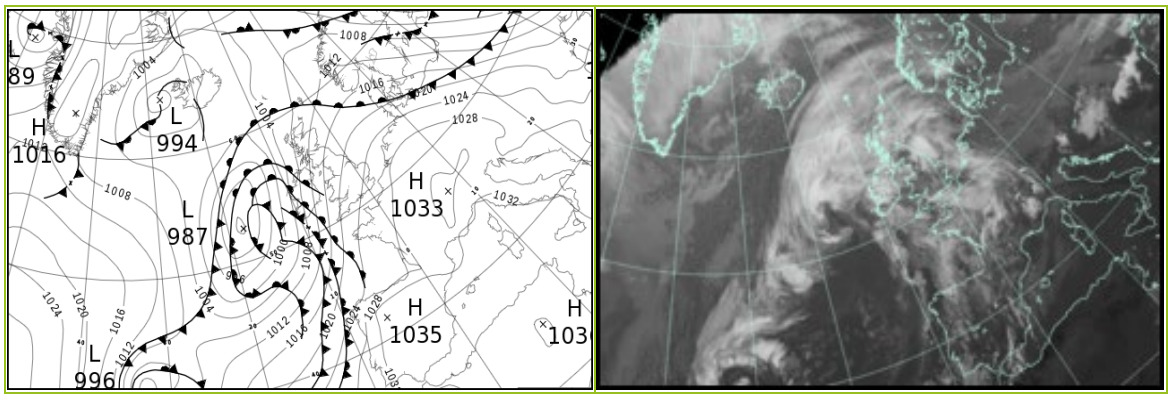

All satellite imagery copyright Met Office and EUMETSAT (European Organisation for the Exploitation of Meteorological Satellites). These show infra-red images from the geostationary MSG satellite. The rainfall rates are derived from both rain-radar and satellite data.

Daily Weather Summary for Tuesday 17 December 2024

UK satellite and rain-radar precipitation rates at (L) 0000 and (R) 1200 UTC

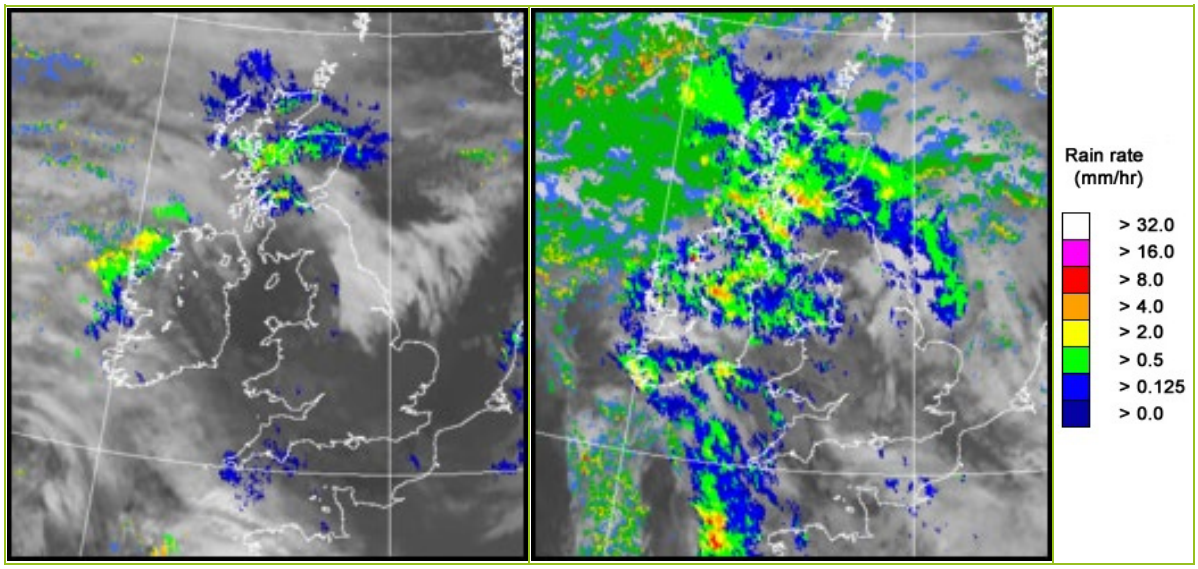

UK wind speed and direction at (L) 0000 and (R) 1200 UTC

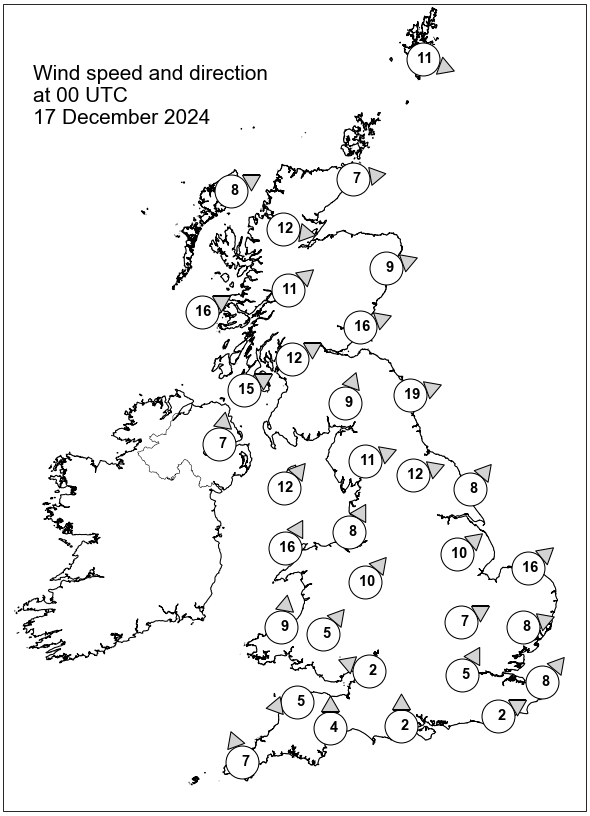

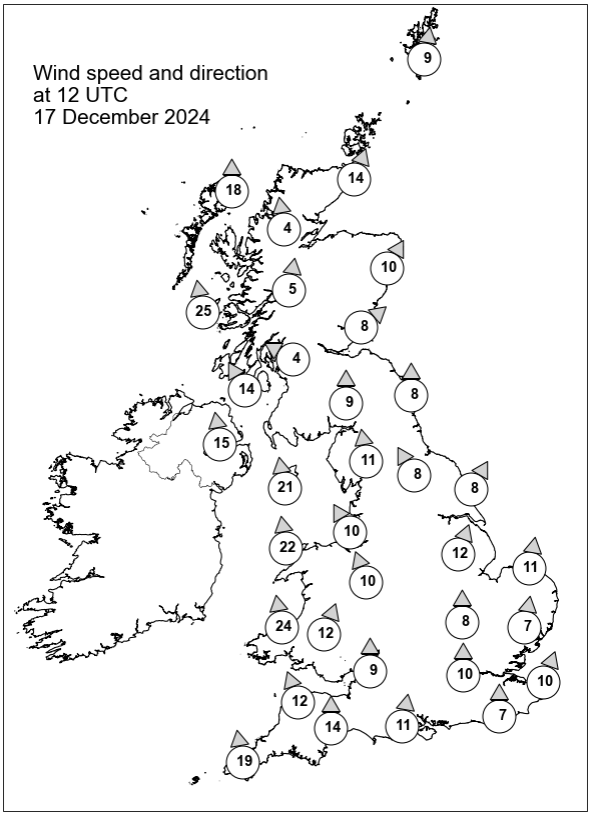

Daily Weather Summary for Tuesday 17 December 2024

Selected UK readings at (L) 0000 and (R) 1200 UTC

STATIONS		0000 UTC						1200 UTC					
NO	SITE	PRESS	WDIR	WSPD	CLOUD	TEMP	TDEW	PRESS	WDIR	WSPD	CLOUD	TEMP	TDEW
1	Lerwick	1011.1	WNW	11	7	6.5	3.4	1009.8	S	9	8	7.0	6.1
2	Wick	1014.2	W	7	8	7.2	6.3	1010.6	SSW	14	8	8.8	7.6
3	Stornoway	1014.6	WSW	8	8	7.2	6.8	1007.4	S	18	8	9.4	8.0
4	Loch Glascarnoch	1015.0	W	12	8	8.3	6.8	1010.2	S	4	8	7.4	5.7
5	Aviemore	1015.7	-	-	0	9.5	5.7	1011.5	-	-	8	7.7	6.1
6	Dyce	1015.3	WSW	9	8	11.5	5.9	1013.3	SSW	10	8	8.8	6.9
7	Tulloch Bridge	1017.7	SW	11	8	10.6	4.8	1012.0	S	5	8	7.3	5.7
8	Tiree	1018.5	WSW	16	8	10.7	9.3	1008.2	S	25	8	9.2	7.7
9	Leuchars	1018.2	WSW	16	8	9.5	6.9	1014.3	SW	8	8	9.3	7.4
10	Bishopton	1020.2	WSW	12	3	10.0	7.7	1013.1	ESE	4	8	8.7	8.5
11	Machrihanish	1021.3	WSW	15	6	9.9	7.6	1011.0	SSE	14	8	10.5	9.4
12	Boulmer	1019.8	WSW	19	8	10.1	6.6	1017.2	S	8	8	9.0	7.5
13	Eskdalemuir	1022.6	SSW	9	8	7.9	6.7	1016.2	S	9	8	7.9	7.1
14	Aldergrove	1022.9	S	7	8	8.6	7.7	1011.4	S	15	8	10.1	8.3
15	Shap	1024.0	WSW	11	1	8.5	5.7	1017.4	S	11	8	8.0	6.7
16	Leeming	1024.0	WSW	12	8	10.2	6.1	1019.3	SSE	8	8	8.2	5.9
17	Ronaldsway	1024.4	SW	12	0	10.1	8.0	1016.0	S	21	8	10.9	9.4
18	Bridlington	1023.9	SW	8	1	8.9	6.2	1020.2	SSW	8	8	8.3	6.5
19	Crosby	1026.2	SSW	8	3	8.2	6.7	1018.6	SSE	10	8	9.5	7.4
20	Valley	1025.9	SSW	16	0	10.5	9.1	1016.6	S	22	8	10.9	9.0
21	Waddington	1027.0	SW	10	0	7.5	5.6	1021.8	SSW	12	8	8.6	7.0
22	Shawbury	1028.0	SW	10	8	8.9	6.6	1020.1	SSE	10	8	10.3	8.7
23	Weybourne	1027.1	SW	16	1	8.4	6.3	1023.3	S	11	8	8.7	6.9
24	Bedford	1029.1	WSW	7	0	7.2	5.8	1022.7	S	8	8	9.9	8.6
25	Aberporth	1027.9	S	9	6	8.5	7.5	1017.2	S	24	8	10.3	8.0
26	Sennybridge	1028.8	SW	5	8	8.0	7.7	1020.4	SSW	12	8	9.1	7.0
27	Wattisham	1029.2	WSW	8	0	6.2	4.9	1024.3	S	7	8	8.2	7.8
28	Almondsbury	1030.1	ESE	2	8	5.7	5.5	1022.4	S	9	8	10.1	8.2
29	Heathrow	1030.2	SSW	5	0	6.4	5.4	1024.0	S	10	8	9.9	7.7
30	Manston	1030.2	SW	8	0	7.0	5.7	1025.8	SSW	10	8	9.9	7.6
31	Chivenor	1029.3	E	5	8	9.6	8.0	1020.9	SSE	12	8	10.7	7.6
32	Exeter	1029.8	S	4	8	8.8	8.0	1022.6	S	14	8	10.3	8.0
33	Herstmonceux	1030.8	WSW	2	8	8.3	7.8	1025.5	S	7	8	9.2	6.8
34	Hurn	1030.7	S	2	4	6.0	5.5	1024.0	S	11	8	9.7	7.9
35	Camborne	1028.4	SSE	7	8	10.7	9.8	1019.8	S	19	8	10.8	9.4

Daily Weather Summary for Tuesday 17 December 2024

Selected European readings at (L) 0000 and (R) 1200 UTC

STATIONS		0000 UTC						1200 UTC					
NO	SITE	PRESS	WDIR	WSPD	CLOUD	TEMP	TDEW	PRESS	WDIR	WSPD	CLOUD	TEMP	TDEW
1	Murmansk	993.7	SSW	2	7	-14.0	-15.9	1001.6	SSW	4	7	-18.5	-20.9
2	Helsinki	986.8	WNW	16	8	1.4	-3.3	994.7	NNW	8	6	0.9	-1.3
3	Stockholm	-	-	-	-	-	-	-	-	-	-	-	-
4	Oslo	1002.1	SW	6	-	2.0	-2.9	1010.9	W	4	3	2.1	-5.0
5	Reykjavik	1001.2	SE	7	6	0.2	-0.7	998.7	SE	4	7	-0.6	-2.2
6	Moscow	985.5	WNW	2	8	0.2	-2.6	987.6	W	4	7	0.8	-4.1
7	Kiev	1008.7	W	6	3	3.9	0.4	1005.1	WNW	8	8	5.1	3.4
8	Warsaw	1013.0	W	17	8	8.3	6.8	1015.1	W	14	7	8.8	6.8
9	Berlin	1021.5	W	16	7	9.4	6.1	1024.1	W	14	8	9.7	6.1
10	De Bilt	1028.4	WSW	6	8	8.8	6.5	1027.1	SW	8	8	8.9	7.6
11	Dublin	1024.6	SSW	8	1	7.3	5.3	1012.9	SSE	10	8	12.2	7.0
12	Cork	1024.3	S	10	7	9.9	9.6	1010.1	S	19	8	10.8	10.5
13	Sofia	1033.6	ESE	2	2	-0.1	-1.5	1027.3	ENE	4	2	9.8	3.0
14	Belgrade	1030.7	SE	2	0	6.2	0.2	1027.6	NNW	2	6	12.9	3.9
15	Budapest	-	-	-	-	-	-	-	-	-	-	-	-
16	Prague	1027.8	W	4	-	7.7	4.0	1028.2	WSW	8	7	8.9	3.9
17	Munich	1032.8	SW	4	7	5.0	1.9	1031.4	NW	4	8	7.7	3.6
18	Strasbourg	1034.5	ESE	3	8	4.4	4.4	1032.3	S	4	8	4.7	4.7
19	Paris	1033.6	SSW	4	8	7.8	7.2	1028.7	S	8	8	6.5	5.9
20	Jersey	1031.8	S	9	8	9.8	8.3	1025.2	S	16	8	7.5	6.3
21	Milan	1032.7	-	0	0	1.4	1.0	1030.3	S	2	4	9.4	5.2
22	Marseille	1036.3	SE	2	-	4.3	3.0	1031.8	S	10	7	15.5	8.9
23	Bordeaux	1032.5	ESE	5	-	2.8	2.7	1028.3	ESE	5	-	8.5	5.4
24	Rome	1035.4	ENE	4	0	5.0	2.4	1032.1	W	5	0	15.3	5.8
25	Ajaccio	1037.1	NE	7	-	5.8	3.3	1034.4	SW	5	-	15.8	8.0
26	Barcelona	1035.9	N	2	0	7.2	4.7	1032.5	WSW	16	3	15.1	7.6
27	Majorca	1037.9	-	0	3	4.9	4.3	1034.0	SW	6	7	15.9	8.6
28	Madrid	1039.1	N	3	8	0.0	-2.0	1035.1	-	0	5	7.9	0.3
29	Lisbon	-	-	-	-	-	-	-	-	-	-	-	-
30	Athens	1031.5	N	1	-	8.2	-0.5	1028.5	WSW	3	0	14.8	5.8
31	Malta	1033.4	NE	9	2	13.9	6.9	1032.4	NNW	8	1	16.7	7.6
32	Gibraltar	1034.3	E	27	2	15.7	10.1	1034.4	ENE	17	8	16.0	11.2

Daily Weather Summary for Tuesday 17 December 2024

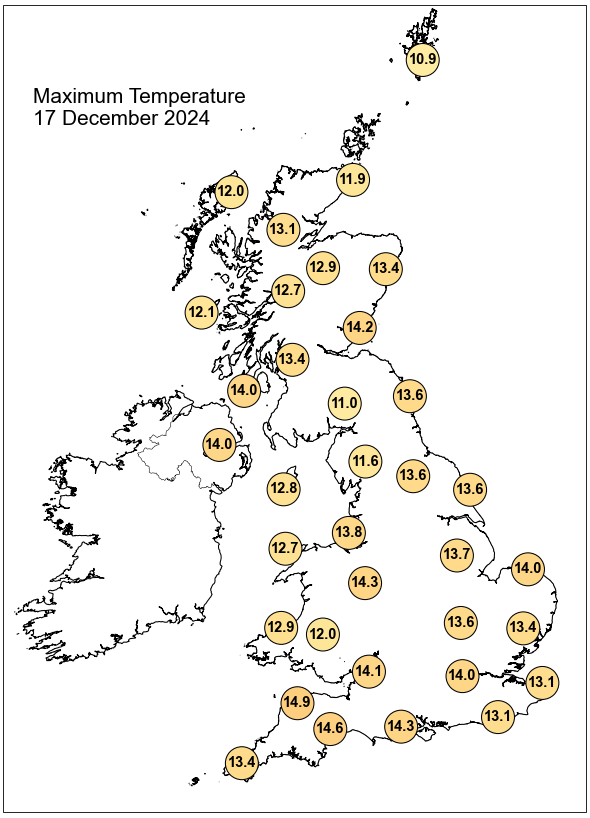

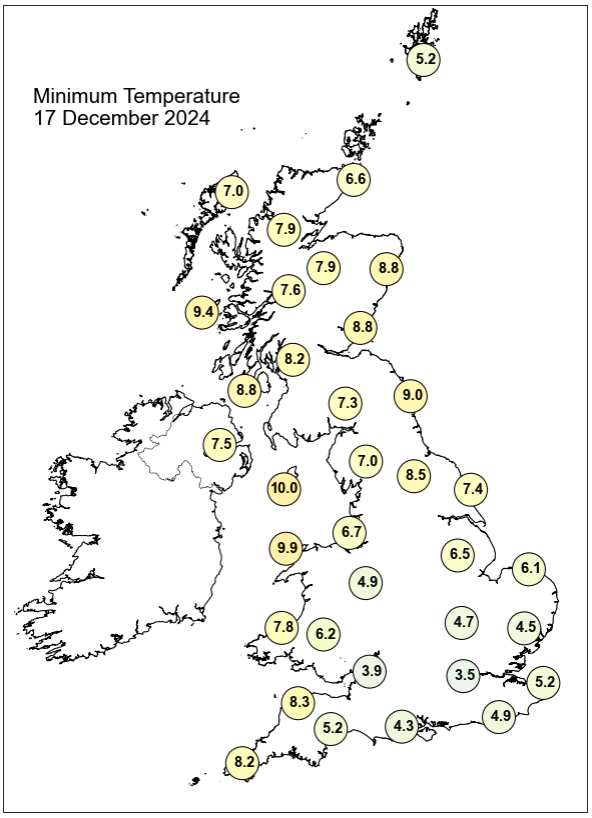

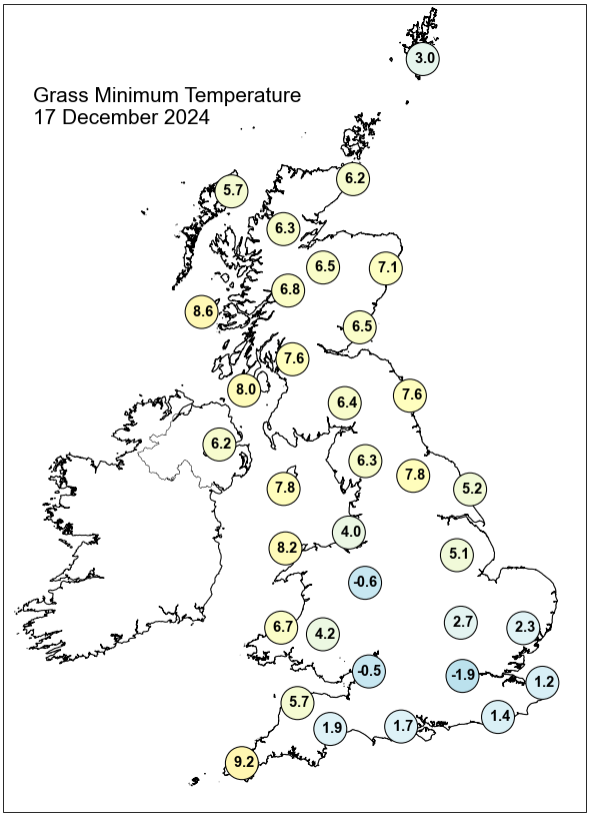

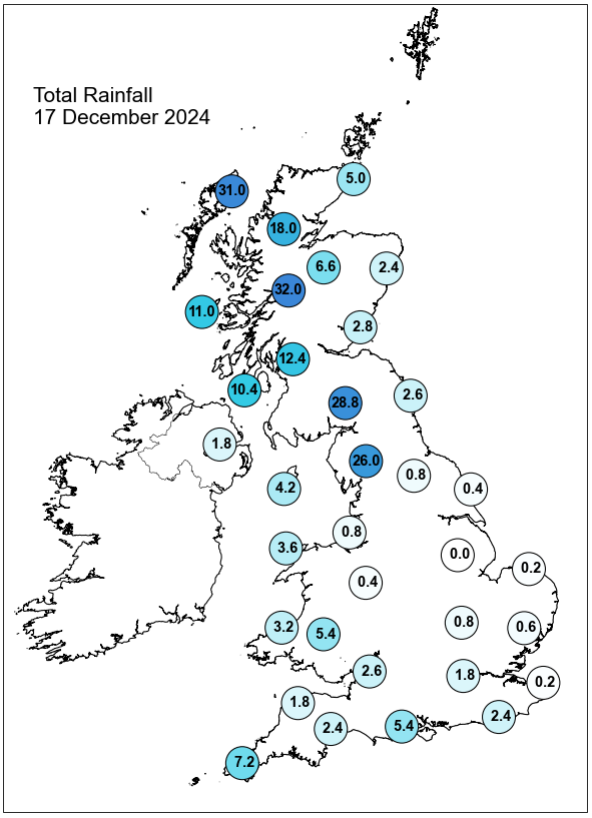

Daily Weather Summary for Tuesday 17 December 2024

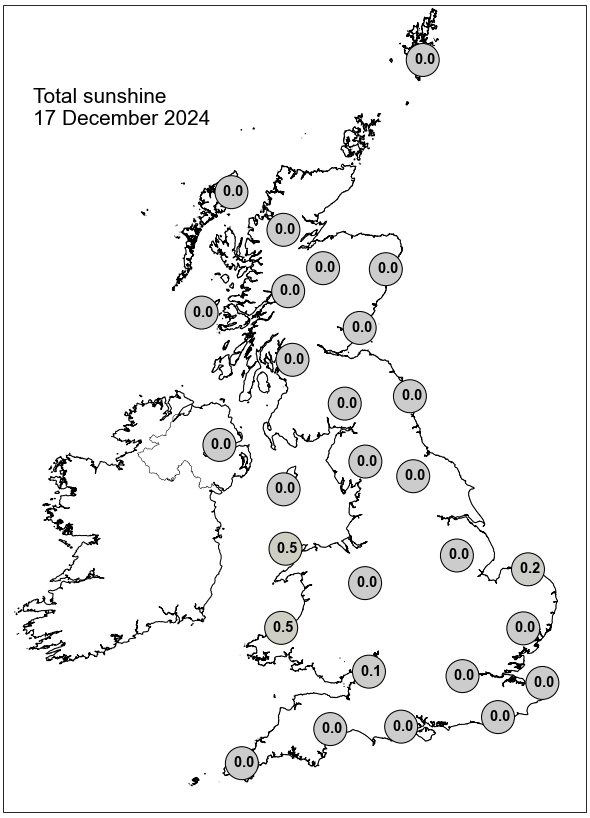

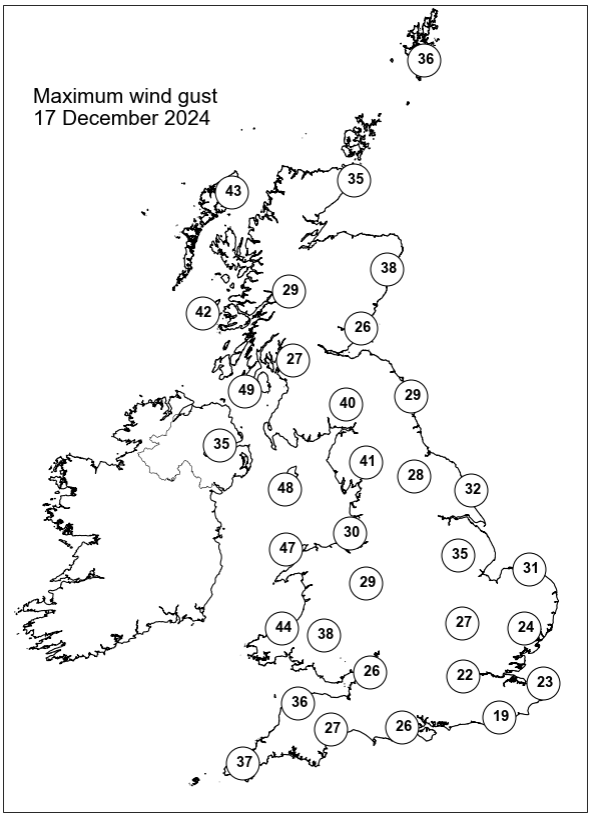

None of the selected stations observed a day of sleet or snow falling or non-zero snow depth at 0900 UTC.

Daily Weather Summary for Wednesday 18 December 2024

This day's summary created 25/12/2024 03:04

Summary of the UK Weather for Wednesday 18 December 2024

Overnight, a complex series of fronts brought cloud and showery rain eastwards across all areas, along with strengthening south-westerly winds. It was a mild night across all areas with temperatures holding up into low-to-mid single figures. It was a wetter afternoon for southwest England and parts of Wales with rain progressing eastwards. Windy conditions continued and brought showers to northern parts of Scotland. Elsewhere it remained cloudy and dry. Heavy rain continued across England and Wales into the evening. Elsewhere there were clear spells with frequent blustery showers, most frequent across the north and west where they were locally heavy. Showers were wintry in northern Scotland, particularly over hills.

Daily Extremes

Highest Maximum	**15.2°C** Coningsby (Lincolnshire, 6mAMSL)
Lowest Maximum	**7.3°C** Banagher, Caugh Hill (Londonderry, 214mAMSL)
Highest Minimum	**11.8°C** Scilly: St Marys Airport (Isles Of Scilly, 31mAMSL)
Lowest Minimum	**4.1°C** Santon Downham (Suffolk, 6mAMSL)
Lowest Grass Minimum	**5.3°C** Copley (Durham, 253mAMSL)
Most Rainfall	**47.4mm** Crai Resr (Powys, 270mAMSL)
Most Sunshine	**3.1hr** Leuchars (Fife, 10mAMSL)
Highest Gust	**62Kt 71mph** Capel Curig No 3 (Gwynedd, 216mAMSL)
Highest Gust (mountain)*	**83Kt 96mph** Cairngorm Summit (Inverness-shire, 1237mAMSL)
Greatest Snow Depth at 0900 UTC	No non-zero values.

mAMSL refers to station elevation in metres above mean sea level.

*Mountain stations are above 500mAMSL.

Daily Weather Summary for Wednesday 18 December 2024

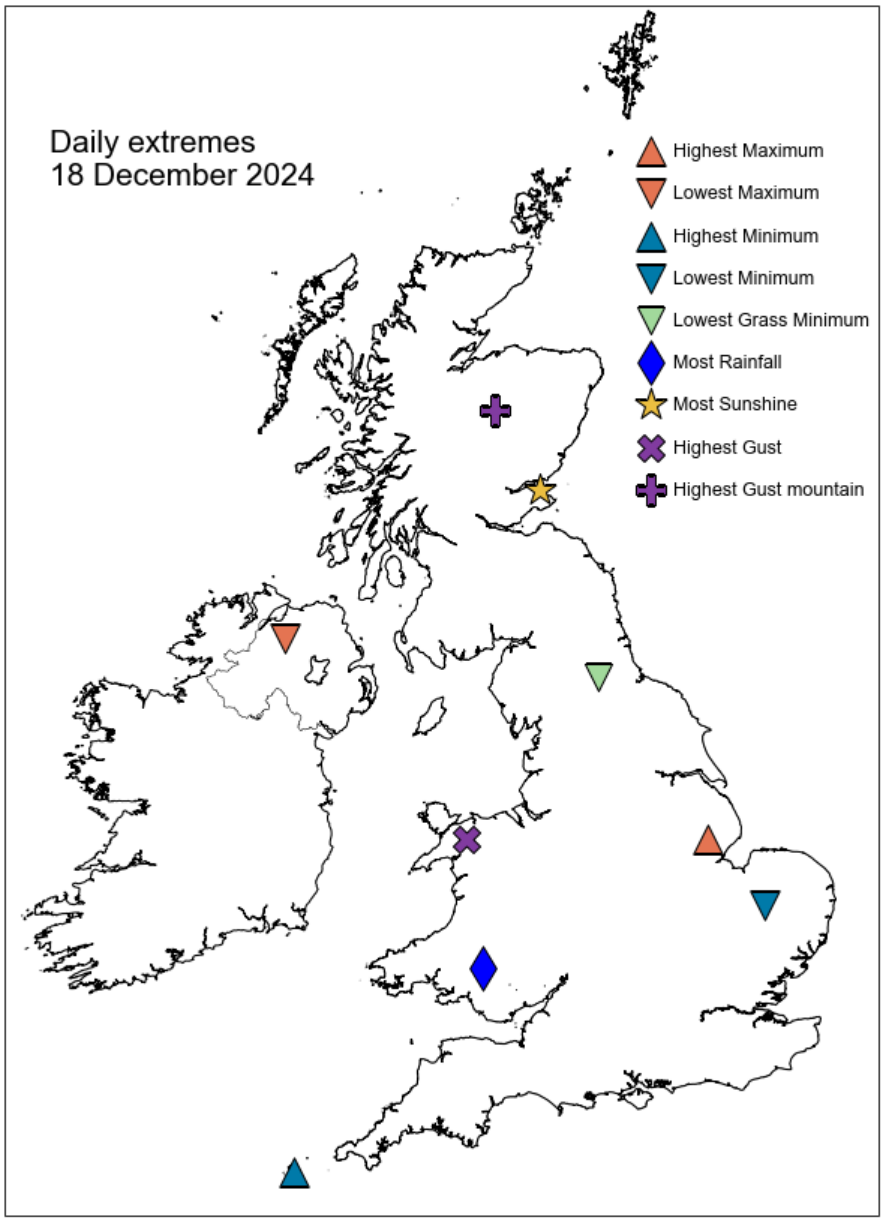

Daily Weather Summary for Wednesday 18 December 2024

North Atlantic and Europe analysis charts and satellite images at 0000 UTC

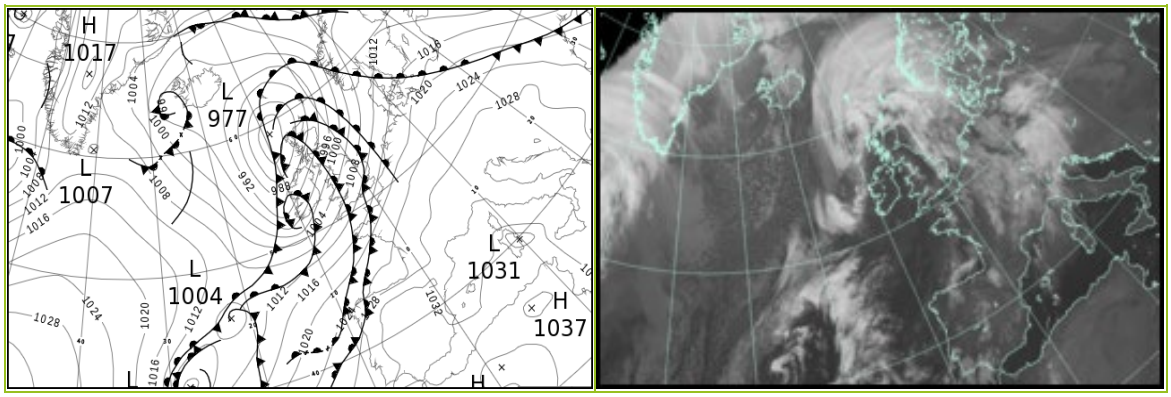

North Atlantic and Europe analysis charts and satellite images at 1200 UTC

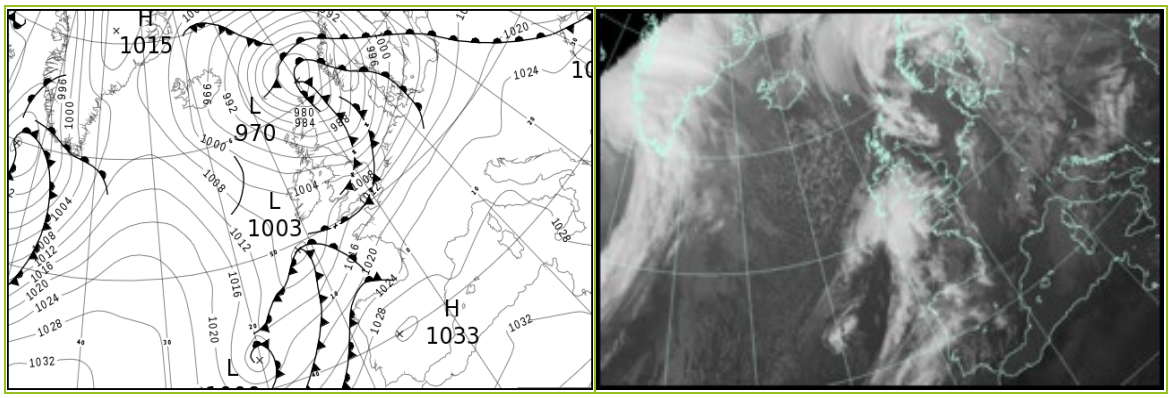

All satellite imagery copyright Met Office and EUMETSAT (European Organisation for the Exploitation of Meteorological Satellites). These show infra-red images from the geostationary MSG satellite. The rainfall rates are derived from both rain-radar and satellite data.

Daily Weather Summary for Wednesday 18 December 2024

UK satellite and rain-radar precipitation rates at (L) 0000 and (R) 1200 UTC



UK wind speed and direction at (L) 0000 and (R) 1200 UTC

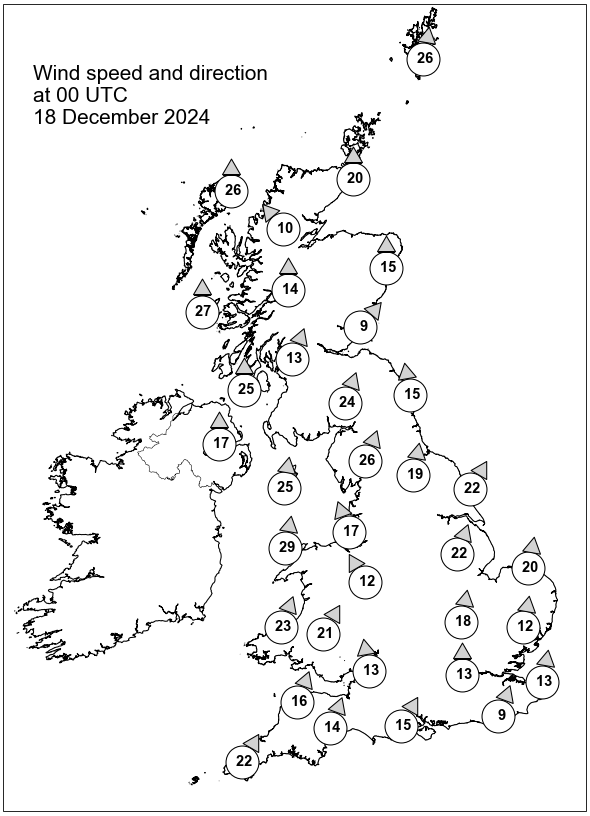

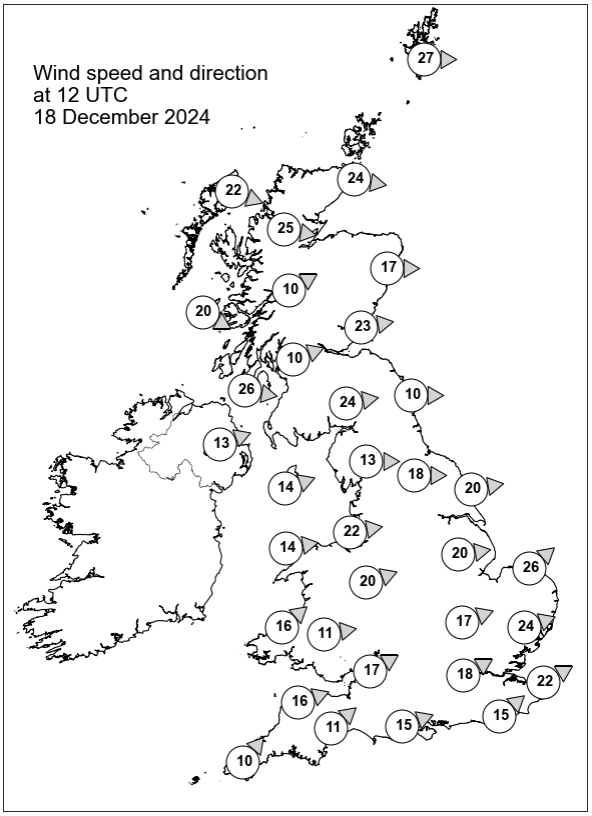

Daily Weather Summary for Wednesday 18 December 2024

Selected UK readings at (L) 0000 and (R) 1200 UTC

STATIONS		0000 UTC						1200 UTC					
NO	SITE	PRESS	WDIR	WSPD	CLOUD	TEMP	TDEW	PRESS	WDIR	WSPD	CLOUD	TEMP	TDEW
1	Lerwick	988.3	S	26	8	8.2	7.5	973.3	W	27	8	9.0	8.3
2	Wick	986.1	S	20	8	10.3	7.3	984.1	W	24	8	8.5	6.7
3	Stornoway	981.8	S	26	8	10.9	10.5	990.4	WNW	22	2	7.6	4.0
4	Loch Glascarnoch	985.1	SE	10	8	9.9	7.9	989.6	W	25	8	6.0	4.4
5	Aviemore	988.1	-	-	8	10.1	7.0	989.3	-	-	1	8.5	4.2
6	Dyce	991.5	S	15	8	8.7	7.6	987.0	W	17	8	11.1	5.0
7	Tulloch Bridge	988.8	S	14	8	9.5	8.4	992.6	WSW	10	8	7.3	4.6
8	Tiree	985.2	S	27	8	11.6	10.7	996.4	WNW	20	8	7.3	4.6
9	Leuchars	991.6	SW	9	8	11.2	8.2	-	W	23	-	-	-
10	Bishopton	991.5	SSW	13	8	12.6	11.5	995.4	WSW	10	8	9.3	6.6
11	Machrihanish	990.9	S	25	8	12.4	11.6	997.7	W	26	8	9.7	6.6
12	Boulmer	997.0	S	15	8	9.2	8.2	993.2	W	10	6	12.3	6.7
13	Eskdalemuir	995.9	SSW	24	8	9.7	9.3	995.9	W	24	1	9.0	4.9
14	Aldergrove	991.8	S	17	8	13.9	11.6	1001.1	WSW	13	-	8.0	5.7
15	Shap	998.7	SSW	26	8	9.5	8.6	999.3	W	13	8	9.6	5.8
16	Leeming	1000.8	S	19	8	11.0	8.2	999.0	W	18	8	11.9	7.0
17	Ronaldsway	997.3	S	25	8	12.7	11.8	1002.2	WSW	14	8	10.8	7.4
18	Bridlington	1003.8	SSW	22	8	9.4	6.7	998.3	W	20	8	13.1	8.0
19	Crosby	1001.9	SSE	17	8	10.4	9.1	1002.9	W	22	7	10.5	7.8
20	Valley	1000.1	S	29	8	12.2	12.0	1004.7	W	14	8	11.2	8.5
21	Waddington	1007.1	SSW	22	8	9.6	7.1	1001.5	W	20	8	12.0	10.1
22	Shawbury	1004.7	SSE	12	8	10.8	9.4	1004.3	WSW	20	8	11.9	8.6
23	Weybourne	1009.2	S	20	8	8.6	6.2	1001.7	SW	26	8	14.2	9.7
24	Bedford	1009.7	S	18	8	9.4	7.4	1005.0	WSW	17	5	13.6	9.0
25	Aberporth	1003.3	SSW	23	8	12.9	12.8	1007.0	SW	16	8	11.0	9.5
26	Sennybridge	1005.2	SSW	21	8	11.5	10.9	1006.6	W	11	8	9.4	8.8
27	Wattisham	1012.3	S	12	6	8.1	6.2	1005.3	WSW	24	8	13.3	8.5
28	Almondsbury	1008.6	S	13	8	12.0	10.8	1008.3	WSW	17	8	12.2	9.1
29	Heathrow	1012.5	S	13	8	9.4	8.2	1008.5	WSW	18	8	14.1	9.4
30	Manston	1015.2	S	13	3	8.4	6.4	1009.1	WSW	22	8	13.9	9.7
31	Chivenor	1007.9	SSW	16	8	13.6	12.9	1009.4	WSW	16	8	12.5	10.5
32	Exeter	1009.7	SSW	14	8	13.3	12.7	1010.3	SW	11	8	13.1	9.6
33	Herstmonceux	1015.2	SSW	9	8	9.8	8.3	1010.2	SW	15	5	13.2	10.6
34	Hurn	1011.9	SSW	15	8	11.8	10.9	1010.4	WSW	15	3	12.9	10.0
35	Camborne	1009.0	SSW	22	8	13.3	12.9	1010.2	SW	10	8	12.1	10.9

Daily Weather Summary for Wednesday 18 December 2024

Selected European readings at (L) 0000 and (R) 1200 UTC

STATIONS		0000 UTC						1200 UTC					
NO	SITE	PRESS	WDIR	WSPD	CLOUD	TEMP	TDEW	PRESS	WDIR	WSPD	CLOUD	TEMP	TDEW
1	Murmansk	1007.7	SSW	6	2	-23.2	-26.0	1009.2	SW	4	2	-24.9	-27.9
2	Helsinki	1009.4	NW	4	0	-9.3	-10.4	1010.0	SE	4	7	-5.4	-6.4
3	Stockholm	1012.4	WSW	2	-	-3.5	-5.6	1002.0	SSE	12	-	3.3	2.2
4	Oslo	1009.6	NNE	4	-	0.6	-2.3	989.3	SSW	12	8	6.1	6.1
5	Reykjavik	994.8	E	5	5	-2.3	-3.5	1000.7	N	7	3	-1.0	-3.0
6	Moscow	995.7	NW	6	8	-7.9	-11.2	1007.9	NW	4	8	-10.0	-14.0
7	Kiev	1013.3	WNW	6	6	2.7	-0.1	1017.8	NW	8	6	3.3	-2.2
8	Warsaw	1020.6	W	8	7	7.1	6.4	1017.4	S	4	6	8.6	5.3
9	Berlin	1022.6	SSW	6	8	8.1	4.6	1012.3	S	8	8	8.8	4.6
10	De Bilt	1017.8	SSW	10	8	7.3	4.7	1008.4	SW	16	8	12.6	9.4
11	Dublin	996.1	SSW	16	7	13.8	10.6	1003.9	WSW	10	7	9.6	6.7
12	Cork	997.7	SSW	25	7	11.9	11.8	1005.5	SSW	6	7	9.3	8.7
13	Sofia	1027.7	WNW	4	0	8.9	1.6	1026.2	NE	2	3	10.8	3.2
14	Belgrade	1029.5	WSW	2	0	6.0	4.1	1024.8	ENE	4	7	12.0	5.3
15	Budapest	-	-	-	-	-	-	-	-	-	-	-	-
16	Prague	1026.6	SE	4	-	3.8	1.8	1019.9	S	6	7	8.0	3.5
17	Munich	1027.2	-	0	8	3.8	2.2	1022.1	WSW	6	8	12.2	0.5
18	Strasbourg	1026.3	SSW	4	9	3.3	3.3	1020.9	S	12	8	10.3	5.3
19	Paris	1022.7	SSW	8	8	7.6	5.4	1019.0	SSW	10	7	11.3	9.4
20	Jersey	1016.1	S	21	8	11.8	10.5	1014.9	SSW	17	8	14.2	12.5
21	Milan	1030.2	ENE	4	9	2.6	2.6	1026.9	WSW	3	4	7.4	5.0
22	Marseille	1029.4	ESE	4	-	11.1	8.7	1027.0	W	5	8	12.0	9.0
23	Bordeaux	1025.5	SE	6	7	7.3	6.2	1024.6	SSE	7	-	16.5	10.1
24	Rome	1030.9	ENE	1	0	3.9	3.2	1028.4	NW	3	6	13.6	8.9
25	Ajaccio	1032.1	NE	8	8	10.2	6.2	1029.1	NE	3	8	15.0	8.0
26	Barcelona	1030.0	N	8	2	8.2	5.2	1027.5	WSW	2	1	16.3	4.1
27	Majorca	1031.4	SSW	6	8	13.6	8.6	1029.0	WSW	12	2	17.1	12.6
28	Madrid	1035.9	NNE	3	5	2.3	0.9	1032.8	SSW	1	5	9.5	3.4
29	Lisbon	1030.5	NE	3	-	12.9	12.2	1029.8	SSW	3	-	15.8	14.9
30	Athens	1026.2	N	3	-	11.2	5.1	1024.2	N	2	0	17.6	6.8
31	Malta	1030.6	W	5	0	11.4	8.6	1027.6	NW	8	1	17.9	11.5
32	Gibraltar	1032.6	ENE	3	8	14.2	12.1	1032.0	ENE	6	0	16.5	12.9

Daily Weather Summary for Wednesday 18 December 2024

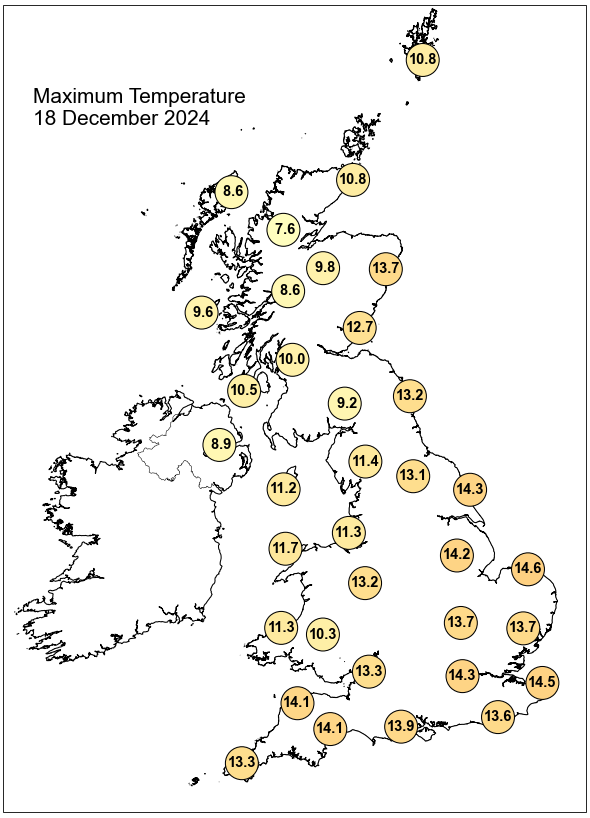

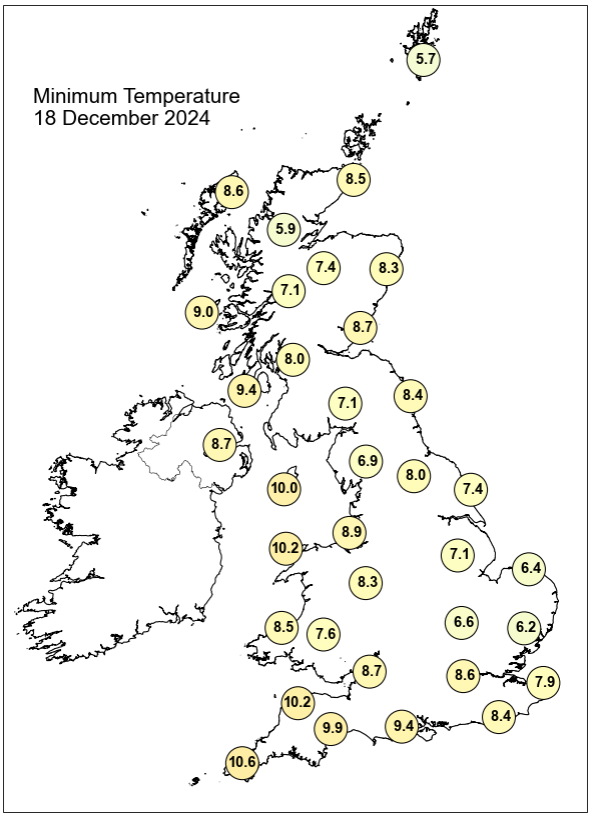

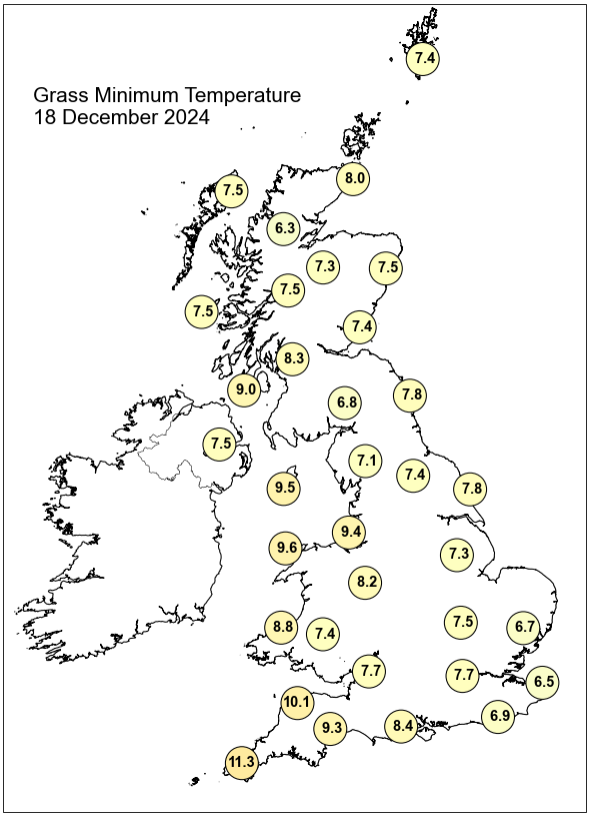

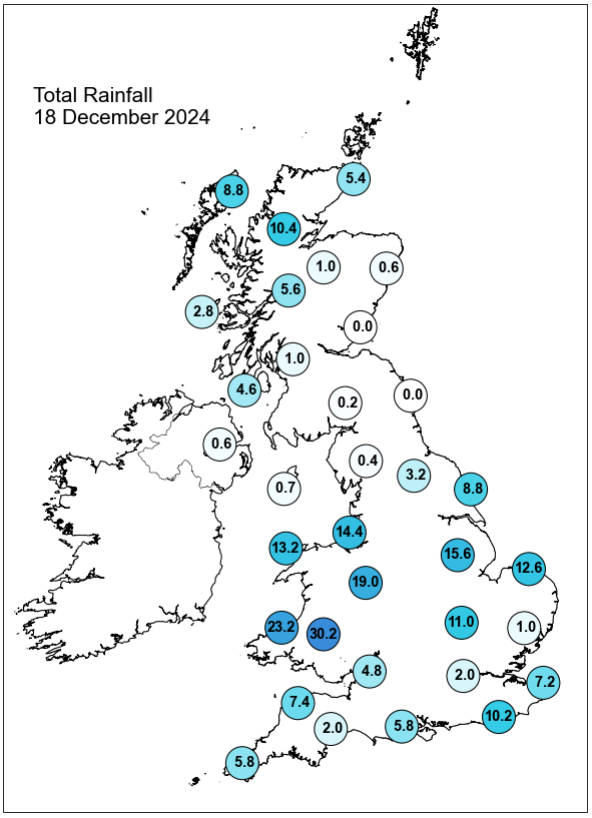

Daily Weather Summary for Wednesday 18 December 2024

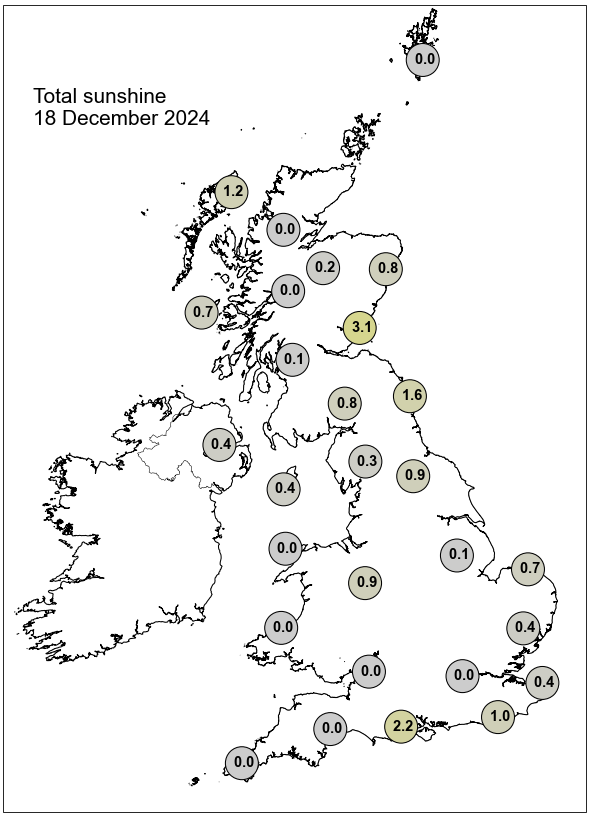

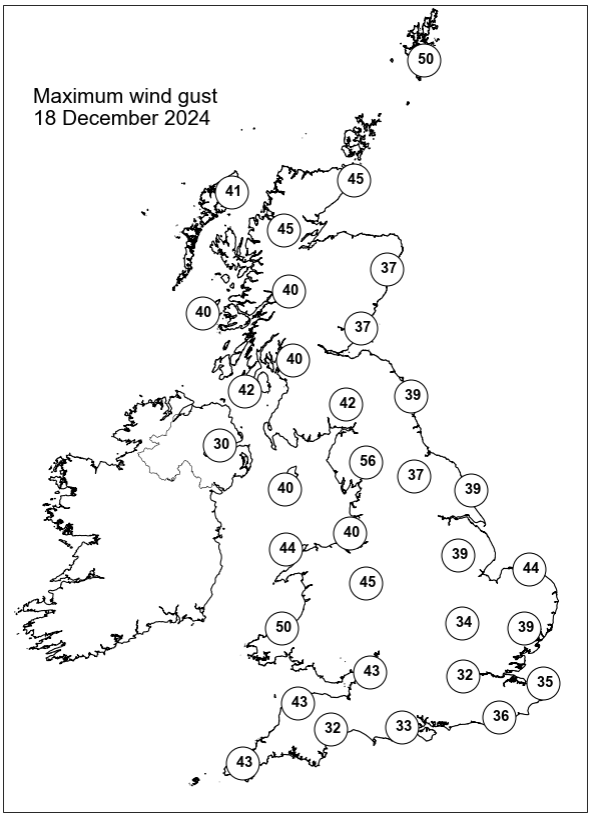

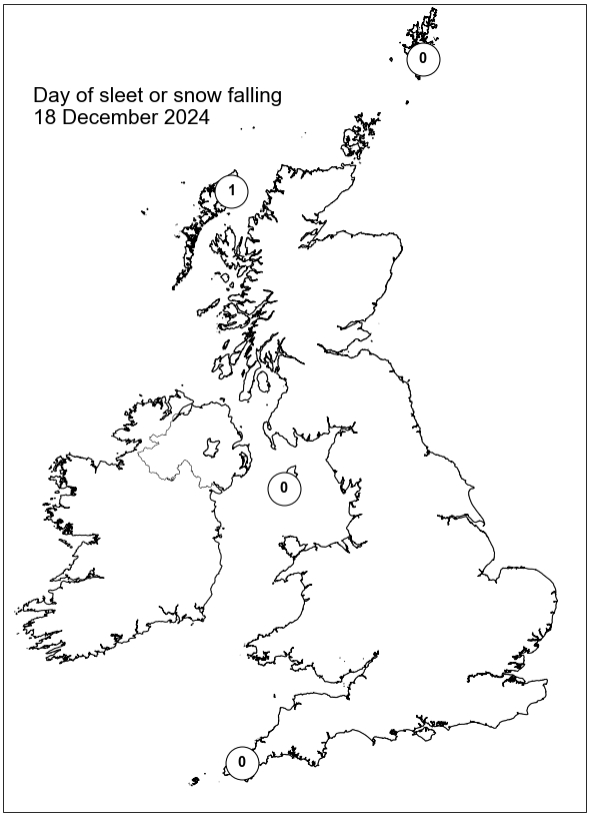

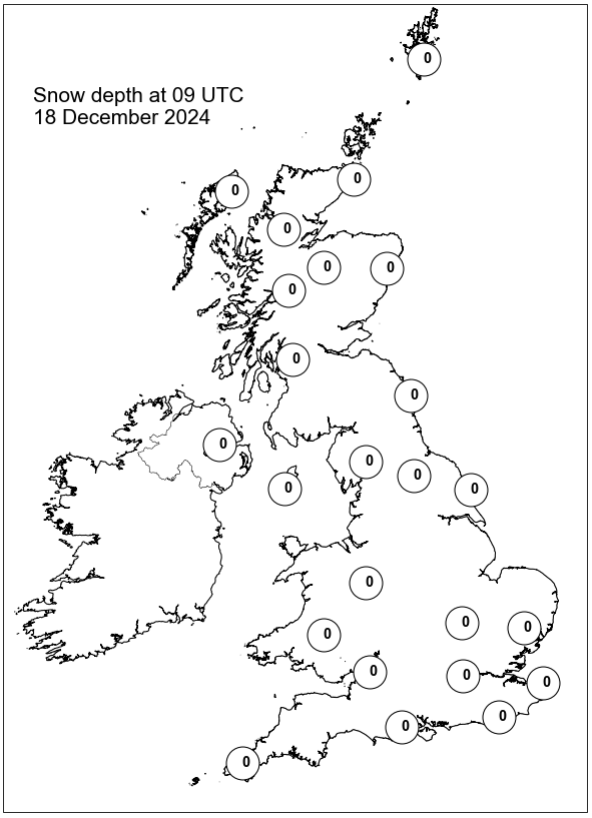

Daily Weather Summary for Thursday 19 December 2024

This day's summary created 26/12/2024 03:04

Summary of the UK Weather for Thursday 19 December 2024

There was a mixed weather picture across the UK during the overnight period at the beginning of Thursday. Northern Scotland had widespread showers that included snowfall in many places, while Northern Ireland, Wales and south-western England experienced rain showers. In southern Scotland and northern England it was dry with clear skies in many places. The south-east was mostly dry overnight while eastern England was initially wet but the rainfall eased off as dawn approached. A much colder overnight period than the start of Wednesday. Drier conditions continued into the afternoon and evening but remained chilly and breezy in parts. Outbreaks of rain, which were heavy at times, moves across the northwest of Scotland and parts of Northern Ireland. Showers and wind eased during the evening for most. Cloud and winds soon increased into the later hours again in the northwest with rain arriving later. Many rural areas saw a short-lived frost in the early hours of the evening.

Daily Extremes

Highest Maximum	**10.5°C** Hollacombe (Devon, 150mAMSL)
Lowest Maximum	**3.8°C** Fylingdales (North Yorkshire, 262mAMSL) also Middleton, Hillside (Derbyshire, 295mAMSL)
Highest Minimum	**8.0°C** Scilly: St Marys Airport (Isles Of Scilly, 31mAMSL)
Lowest Minimum	**-1.1°C** Aboyne No 2 (Aberdeenshire, 140mAMSL)
Lowest Grass Minimum	**-5.6°C** Fettercairn, Glensaugh No 2 (Kincardineshire, 171mAMSL)
Most Rainfall	**28.8mm** Kinlochewe (Ross & Cromarty, 25mAMSL)
Most Sunshine	**6.4hr** Leconfield (Humberside, 7mAMSL)
Highest Gust	**58Kt 67mph** Fair Isle (Shetland, 57mAMSL)
Highest Gust (mountain)*	**66Kt 76mph** Cairnwell (Aberdeenshire, 928mAMSL)
Greatest Snow Depth at 0900 UTC	No non-zero values.

mAMSL refers to station elevation in metres above mean sea level.

*Mountain stations are above 500mAMSL.

Daily Weather Summary for Thursday 19 December 2024

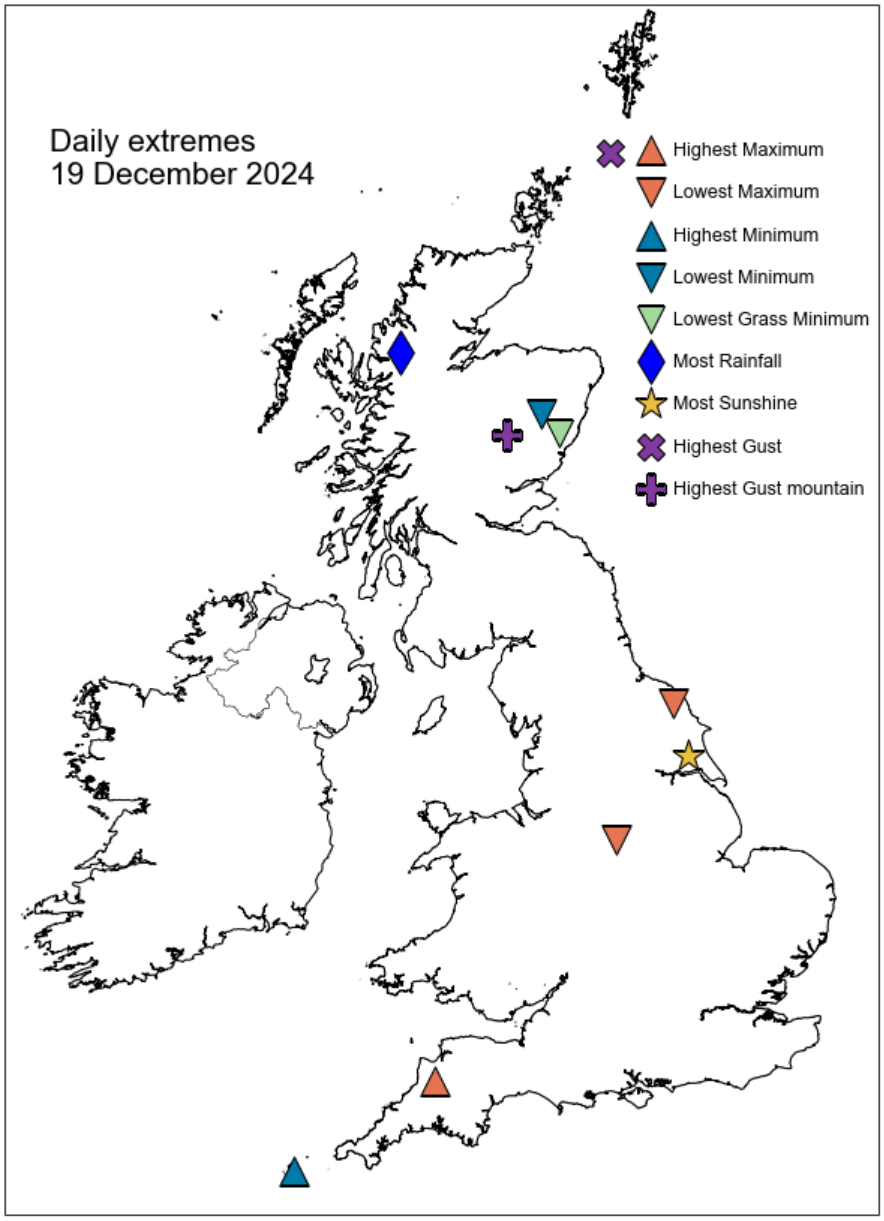

Daily Weather Summary for Thursday 19 December 2024

North Atlantic and Europe analysis charts and satellite images at 0000 UTC

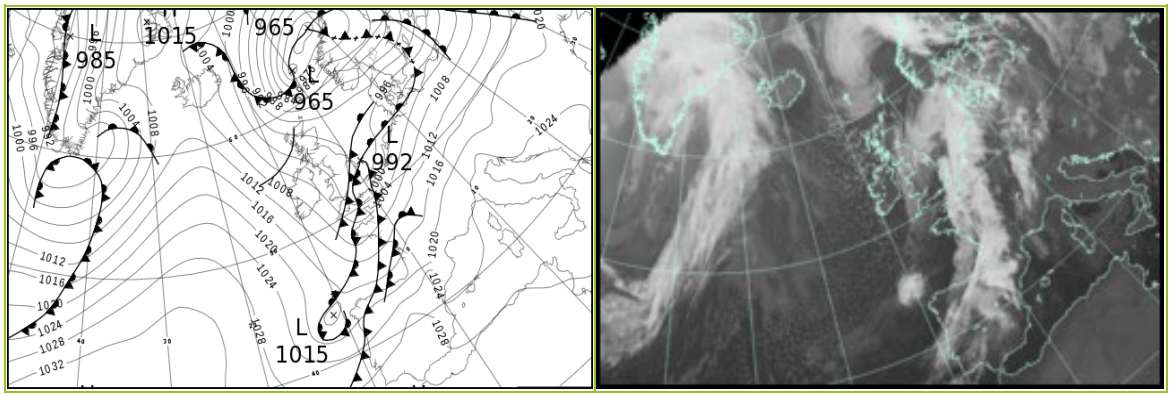

North Atlantic and Europe analysis charts and satellite images at 1200 UTC

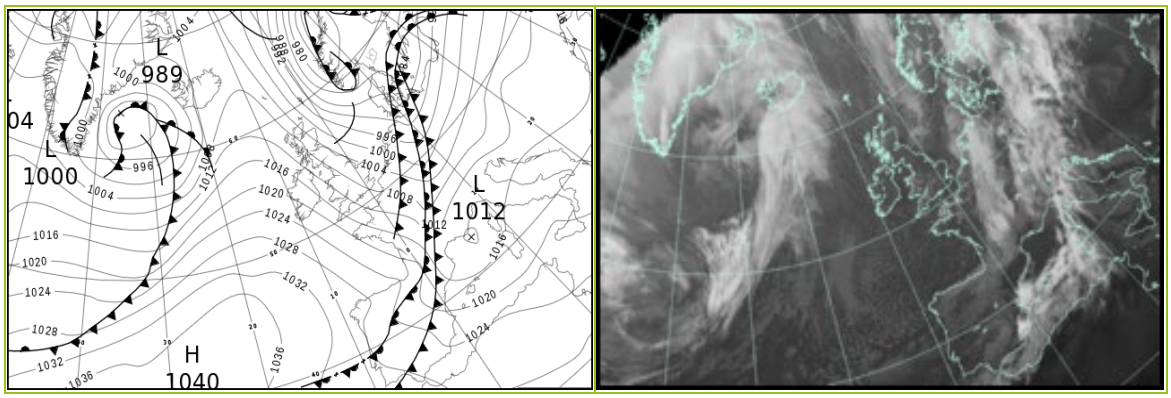

All satellite imagery copyright Met Office and EUMETSAT (European Organisation for the Exploitation of Meteorological Satellites). These show infra-red images from the geostationary MSG satellite. The rainfall rates are derived from both rain-radar and satellite data.

Daily Weather Summary for Thursday 19 December 2024

UK satellite and rain-radar precipitation rates at (L) 0000 and (R) 1200 UTC

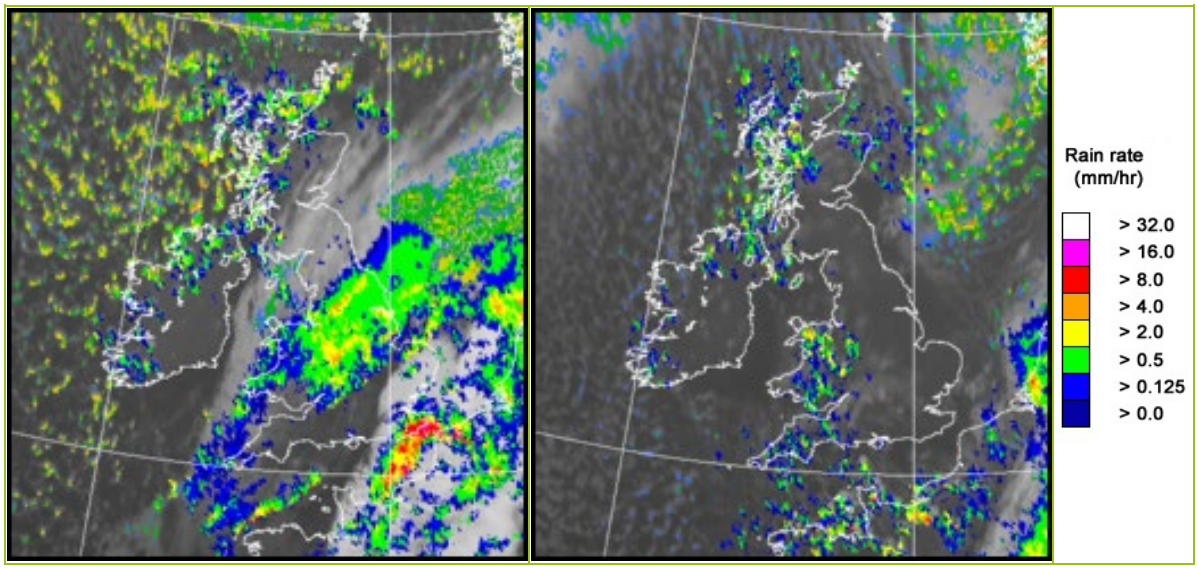

UK wind speed and direction at (L) 0000 and (R) 1200 UTC

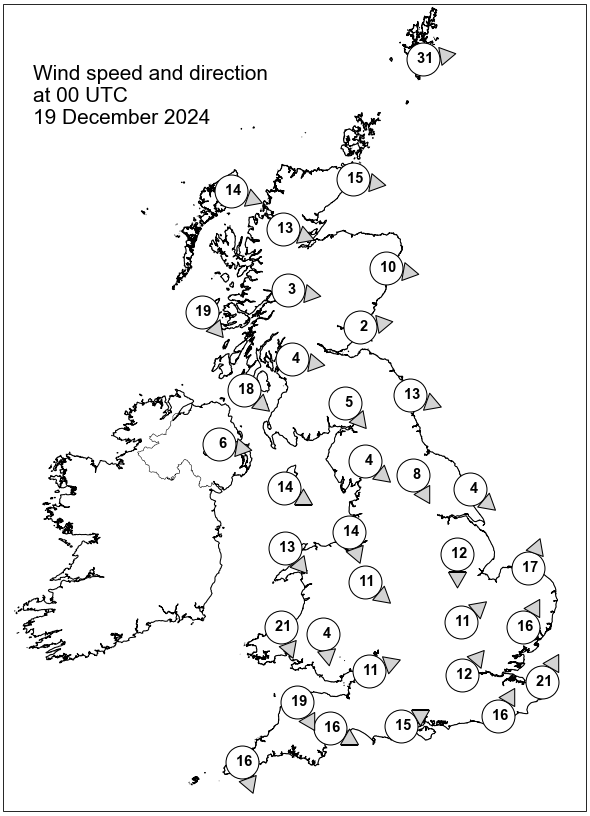

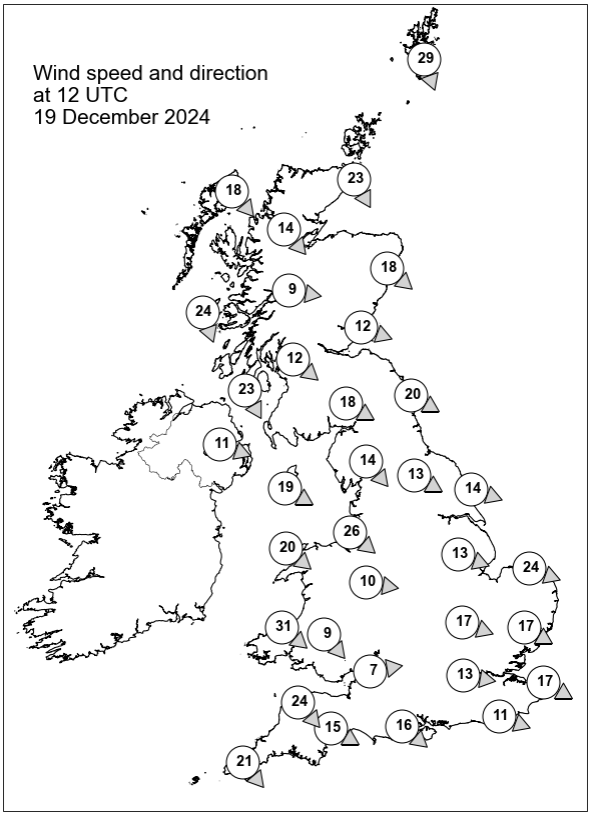

Daily Weather Summary for Thursday 19 December 2024

Selected UK readings at (L) 0000 and (R) 1200 UTC

STATIONS		0000 UTC						1200 UTC					
NO	SITE	PRESS	WDIR	WSPD	CLOUD	TEMP	TDEW	PRESS	WDIR	WSPD	CLOUD	TEMP	TDEW
1	Lerwick	983.6	W	31	4	5.1	0.6	995.6	NNW	29	8	2.9	0.6
2	Wick	992.9	W	15	0	1.4	0.7	1002.6	NNW	23	6	4.9	2.1
3	Stornoway	996.3	WNW	14	6	3.2	0.4	1009.1	NW	18	7	3.4	1.6
4	Loch Glascarnoch	996.6	WNW	13	8	1.6	0.2	1007.3	NW	14	6	2.9	-1.0
5	Aviemore	997.0	-	-	0	1.0	-1.1	1006.5	-	-	0	2.9	-0.5
6	Dyce	995.3	W	10	8	4.3	-0.7	1002.5	NW	18	8	5.0	0.6
7	Tulloch Bridge	998.6	W	3	8	2.2	0.3	1008.8	W	9	8	2.0	1.0
8	Tiree	1000.0	NW	19	6	4.4	1.3	1011.4	NNW	24	5	7.3	1.0
9	Leuchars	997.0	W	2	8	2.9	0.7	1005.1	WNW	12	1	5.3	-0.1
10	Bishopton	998.8	W	4	3	3.5	1.3	1007.9	NW	12	2	5.8	1.9
11	Machrihanish	1000.2	NW	18	6	6.5	2.3	1010.5	NNW	23	8	6.0	2.6
12	Boulmer	996.0	WNW	13	8	6.3	1.9	1004.0	WNW	20	0	5.8	-0.9
13	Eskdalemuir	998.5	NW	5	8	3.4	0.4	1006.8	WNW	18	0	3.9	-0.5
14	Aldergrove	1002.5	W	6	5	3.8	2.0	1013.1	WNW	11	-	6.2	2.3
15	Shap	998.7	NW	4	8	4.5	1.9	1007.2	NW	14	0	4.1	-0.9
16	Leeming	997.7	NNW	8	8	5.8	3.7	1005.5	WNW	13	1	5.3	0.0
17	Ronaldsway	1000.3	WNW	14	8	7.2	2.8	1010.7	WNW	19	2	6.9	2.8
18	Bridlington	995.6	NW	4	8	6.7	5.6	1003.3	WNW	14	0	6.0	0.6
19	Crosby	999.5	NNW	14	8	6.0	4.4	1009.6	NW	26	7	7.1	3.8
20	Valley	1001.1	NW	13	8	7.9	3.3	1012.2	NW	20	8	7.2	2.8
21	Waddington	995.2	N	12	8	6.7	5.3	1005.7	WNW	13	1	5.7	0.9
22	Shawbury	999.1	NW	11	7	5.9	4.5	1010.0	W	10	4	5.1	2.3
23	Weybourne	992.3	SSW	17	7	12.0	11.1	1003.9	WNW	24	3	6.3	2.6
24	Bedford	993.2	SW	11	4	11.7	10.1	1007.2	WNW	17	2	5.4	1.6
25	Aberporth	1002.0	NNW	21	8	6.6	4.4	1013.2	NW	31	8	6.6	2.0
26	Sennybridge	1000.6	N	4	8	4.0	3.4	1012.3	NW	9	8	3.2	1.8
27	Wattisham	994.2	SSW	16	8	12.9	10.5	1005.3	WNW	17	1	5.5	1.1
28	Almondsbury	997.4	WSW	11	8	8.4	7.4	1011.3	W	7	8	5.6	2.4
29	Heathrow	996.1	SW	12	8	13.0	10.4	1008.0	W	13	6	7.2	1.8
30	Manston	997.3	SSW	21	8	13.0	11.9	1006.0	WNW	17	2	6.7	1.4
31	Chivenor	1002.1	NNW	19	8	8.4	4.9	1014.4	NW	24	8	8.0	1.5
32	Exeter	1000.6	WNW	16	8	8.0	5.0	1013.3	WNW	15	3	7.9	2.3
33	Herstmonceux	998.7	SSW	16	8	12.6	12.0	1007.7	WNW	11	1	7.1	1.6
34	Hurn	997.5	WSW	15	8	12.8	11.5	1010.9	NW	16	8	7.4	2.4
35	Camborne	1005.1	NNW	16	8	8.5	5.0	1018.0	NW	21	8	8.5	2.6

Daily Weather Summary for Thursday 19 December 2024

Selected European readings at (L) 0000 and (R) 1200 UTC

STATIONS		0000 UTC						1200 UTC					
NO	SITE	PRESS	WDIR	WSPD	CLOUD	TEMP	TDEW	PRESS	WDIR	WSPD	CLOUD	TEMP	TDEW
1	Murmansk	1004.4	SSW	2	2	-26.1	-29.2	999.6	SSW	4	7	-25.6	-28.7
2	Helsinki	993.2	SSE	17	8	0.1	-0.4	983.1	SSW	10	8	4.1	3.4
3	Stockholm	984.0	S	8	-	6.2	5.5	981.8	SSW	4	-	5.6	2.8
4	Oslo	981.4	SSW	6	-	5.8	5.4	978.7	S	4	6	4.4	0.6
5	Reykjavik	1009.7	E	4	1	-4.7	-7.0	-	-	-	-	-	-
6	Moscow	1014.9	W	2	2	-14.9	-16.9	1008.9	SSE	4	8	-9.5	-12.3
7	Kiev	1017.8	S	2	8	1.4	-0.9	1009.4	SW	6	8	7.6	3.3
8	Warsaw	1009.4	SW	6	7	9.7	4.7	1001.4	S	6	7	10.1	4.0
9	Berlin	1008.1	SW	10	8	11.8	6.9	994.3	SSW	12	8	13.1	9.3
10	De Bilt	1000.4	S	14	8	11.6	10.9	999.8	WNW	10	8	6.3	4.3
11	Dublin	1004.2	W	12	4	3.5	2.0	1015.1	W	16	2	4.9	1.3
12	Cork	1008.9	NW	10	5	3.8	2.0	1020.2	WNW	12	3	6.4	2.9
13	Sofia	1024.8	SSE	4	4	3.5	0.4	1016.4	NNW	2	2	9.1	3.0
14	Belgrade	1022.5	SSE	2	-	5.2	5.2	1012.9	NE	2	0	10.0	4.1
15	Budapest	-	-	-	-	-	-	-	-	-	-	-	-
16	Prague	1014.6	SW	4	-	9.7	2.9	1002.4	S	6	7	9.7	3.2
17	Munich	1018.0	ESE	2	8	5.9	-0.3	1004.0	WSW	8	8	12.3	5.4
18	Strasbourg	1014.1	S	13	7	11.0	8.0	1003.0	SSW	15	7	12.5	9.0
19	Paris	1008.9	SSW	18	7	13.6	10.0	1008.9	WNW	13	5	8.5	3.9
20	Jersey	1003.6	WSW	21	1	12.1	10.6	1013.7	NW	22	3	8.1	2.2
21	Milan	1023.8	E	2	8	4.4	4.4	1014.1	E	4	8	6.1	6.0
22	Marseille	1022.7	ESE	4	-	8.7	6.7	1012.5	WSW	6	-	13.2	8.9
23	Bordeaux	1017.0	SW	8	8	12.6	9.8	1019.3	WNW	11	6	11.6	9.5
24	Rome	1024.7	E	3	4	9.8	8.9	1017.8	SSW	7	8	14.4	8.7
25	Ajaccio	1025.5	NE	5	8	11.5	6.8	1016.1	S	4	8	16.2	11.8
26	Barcelona	1022.2	N	4	0	9.7	5.5	1015.3	W	12	4	20.8	8.7
27	Majorca	1024.6	-	0	6	10.3	9.8	1018.3	W	16	7	19.7	8.5
28	Madrid	1029.3	N	3	-	3.7	2.2	1023.0	SW	11	5	13.3	9.4
29	Lisbon	1027.1	SW	8	-	17.0	17.0	1028.6	NW	6	-	19.0	13.2
30	Athens	1022.4	ENE	4	-	11.8	8.0	1017.2	N	2	2	17.2	6.9
31	Malta	1025.8	WNW	7	2	12.4	10.9	1021.5	W	18	5	16.2	10.0
32	Gibraltar	1029.2	W	7	7	15.8	11.1	1028.2	W	14	8	19.0	14.7

Daily Weather Summary for Thursday 19 December 2024

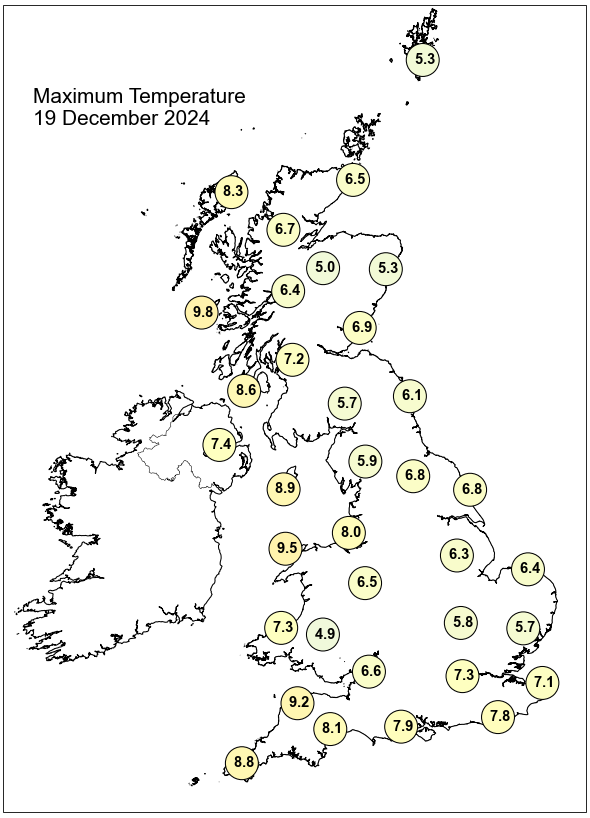

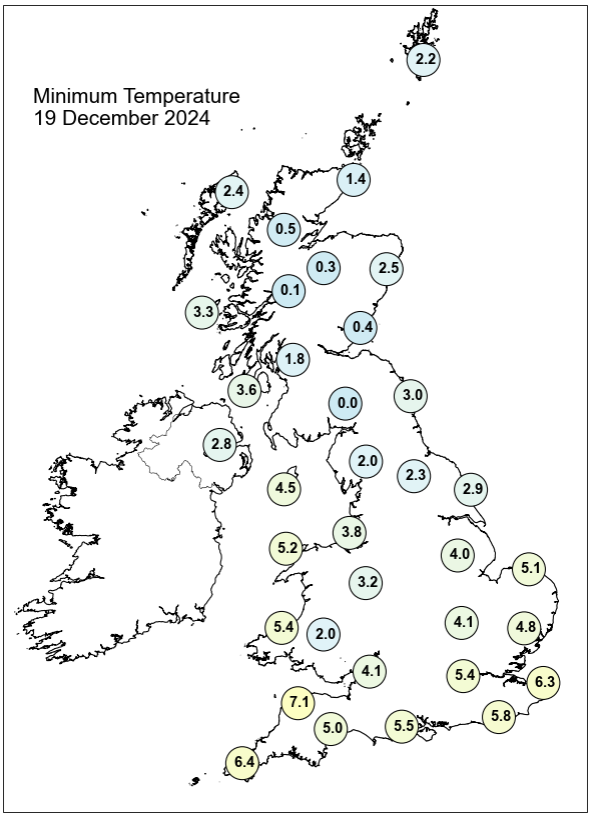

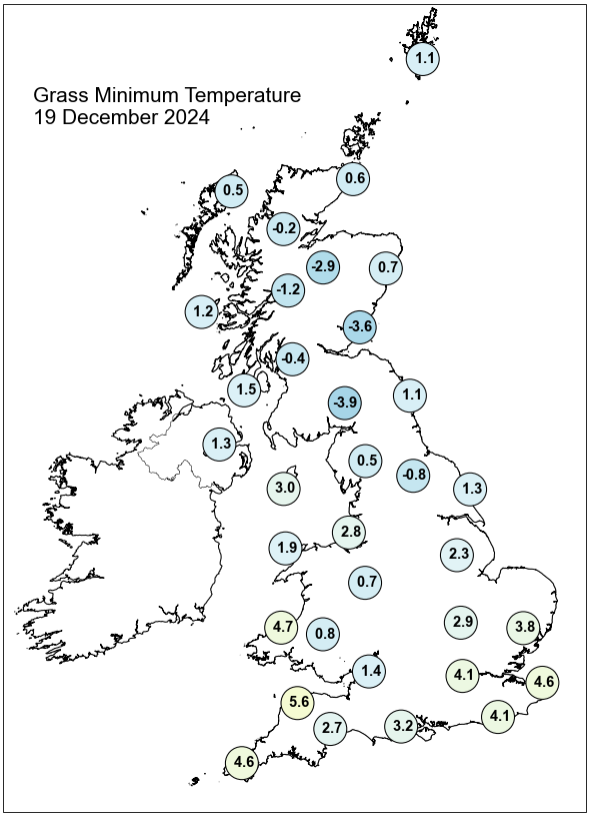

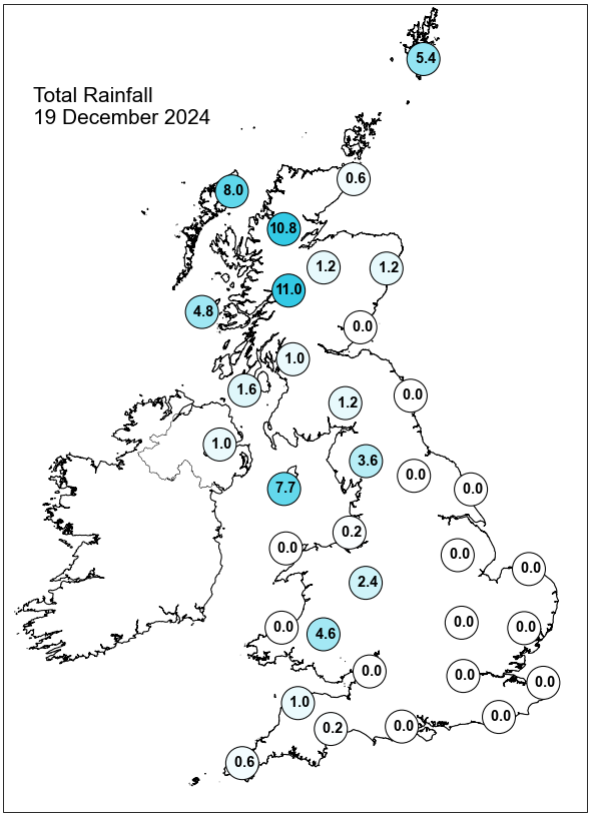

Daily Weather Summary for Thursday 19 December 2024

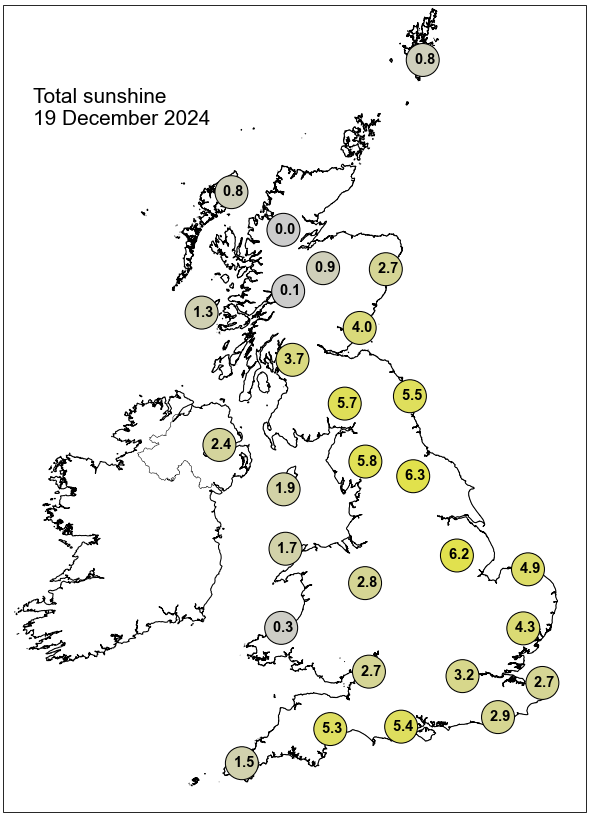

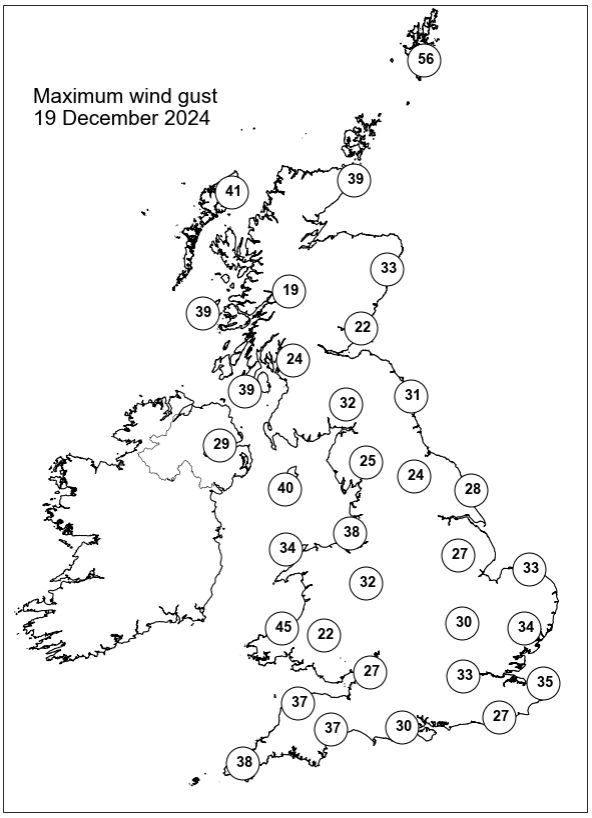

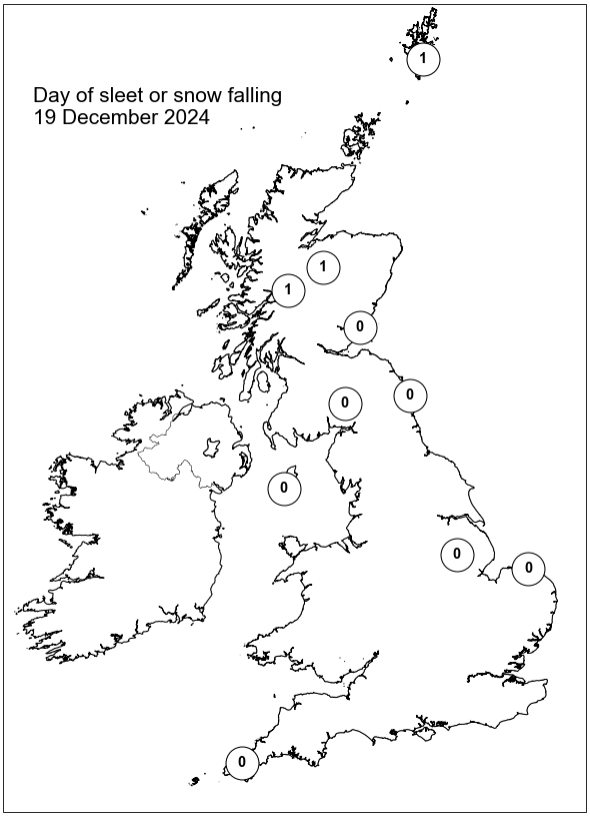

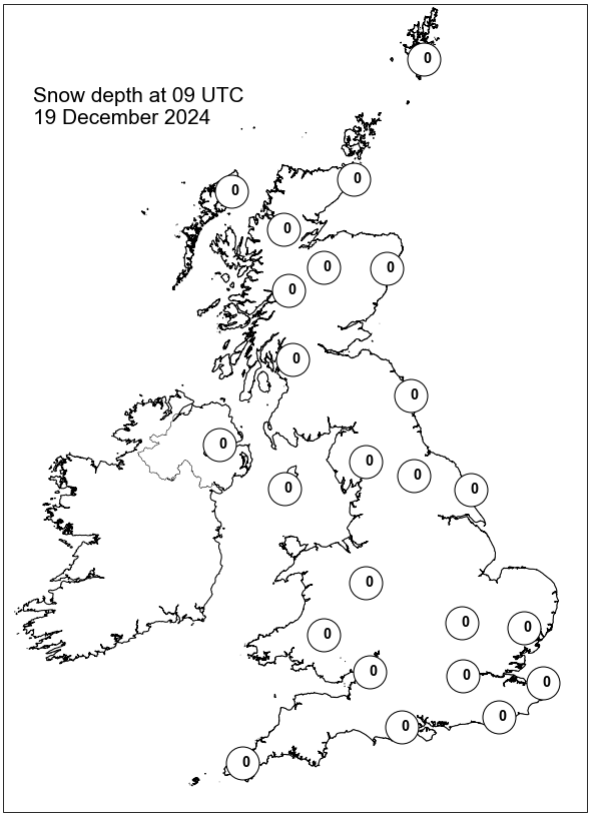

Daily Weather Summary for Friday 20 December 2024

This day's summary created 27/12/2024 03:04

Summary of the UK Weather for Friday 20 December 2024

A ridge of high pressure moved eastwards across the central region, bringing a largely dry weather across much of England, Wales and Northern Ireland with some isolated showers around coastal areas. A frontal system was moving eastwards across the far north of Scotland through the early hours, which brought rain, heavy at times and widespread gusts up to 35KT near the coasts across Scotland. Another band of rain arrived in the west around 0430 UTC and moved eastwards across the country. Showery rain moved southeastwards throughout the day, with some heavy outbreaks at times. Away from this it was mainly fine, with the odd shower in the southwest and the northwest behind the cold front. Temperatures were close to the average across much of the country. There were some moderate to fresh winds, locally gusty on western coasts ahead of the band of rain. The rain cleared the southeast in the evening, with clear spells and patchy frost and a few showers for coastal western and northern areas. Strong winds continued overnight.

Daily Extremes

Highest Maximum	**12.2°C** Scilly: St Marys Airport (Isles Of Scilly, 31mAMSL)
Lowest Maximum	**5.7°C** Fylingdales (North Yorkshire, 262mAMSL)
Highest Minimum	**8.1°C** Scilly: St Marys Airport (Isles Of Scilly, 31mAMSL)
Lowest Minimum	**-1.9°C** Kinbrace, Hatchery (Sutherland, 103mAMSL)
Lowest Grass Minimum	**-5.5°C** Santon Downham (Suffolk, 6mAMSL) also Eskdalemuir (Dumfriesshire, 236mAMSL)
Most Rainfall	**61.4mm** Honister Pass (Cumbria, 358mAMSL)
Most Sunshine	**3.2hr** Manston (Kent, 49mAMSL)
Highest Gust	**45Kt 52mph** Aberdaron (Gwynedd, 86mAMSL)
Highest Gust (mountain)*	**75Kt 86mph** Cairngorm Summit (Inverness-shire, 1237mAMSL)
Greatest Snow Depth at 0900 UTC	No non-zero values.

mAMSL refers to station elevation in metres above mean sea level.

*Mountain stations are above 500mAMSL.

Daily Weather Summary for Friday 20 December 2024

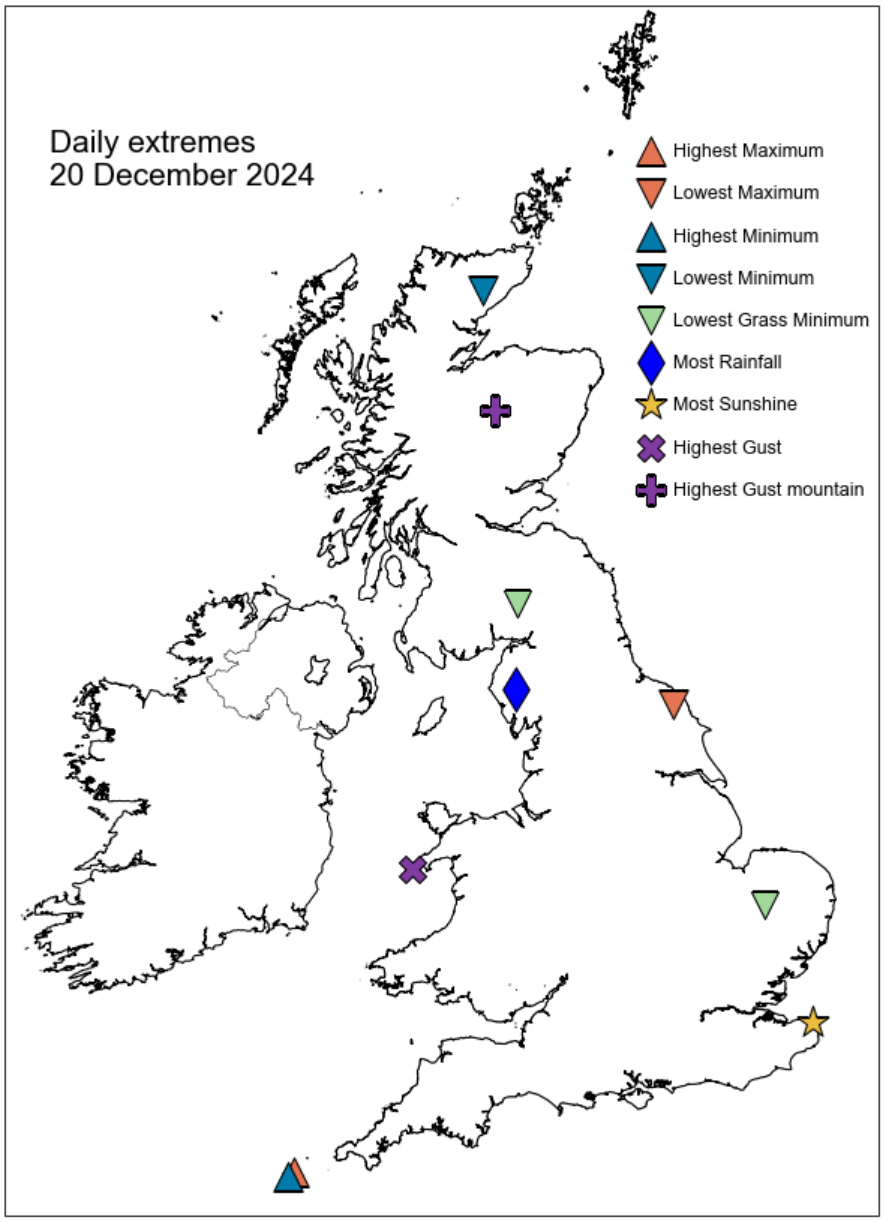

Daily Weather Summary for Friday 20 December 2024

North Atlantic and Europe analysis charts and satellite images at 0000 UTC

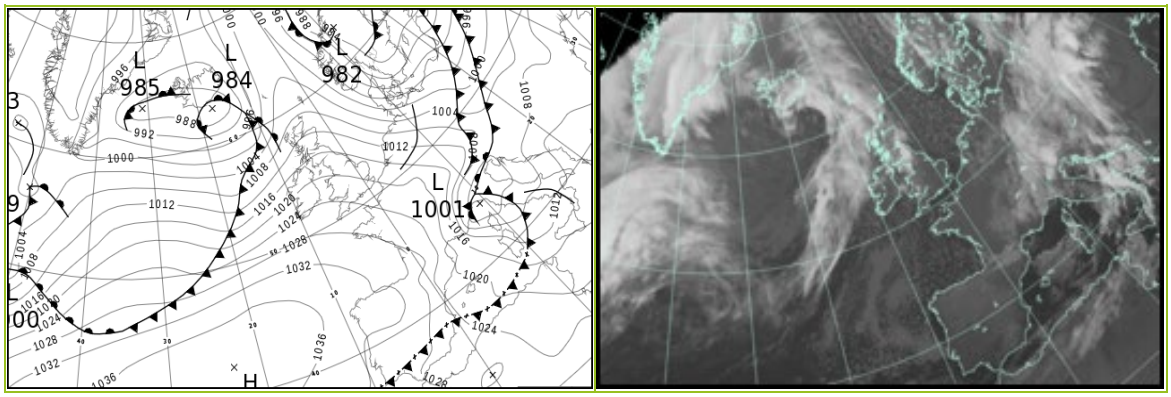

North Atlantic and Europe analysis charts and satellite images at 1200 UTC

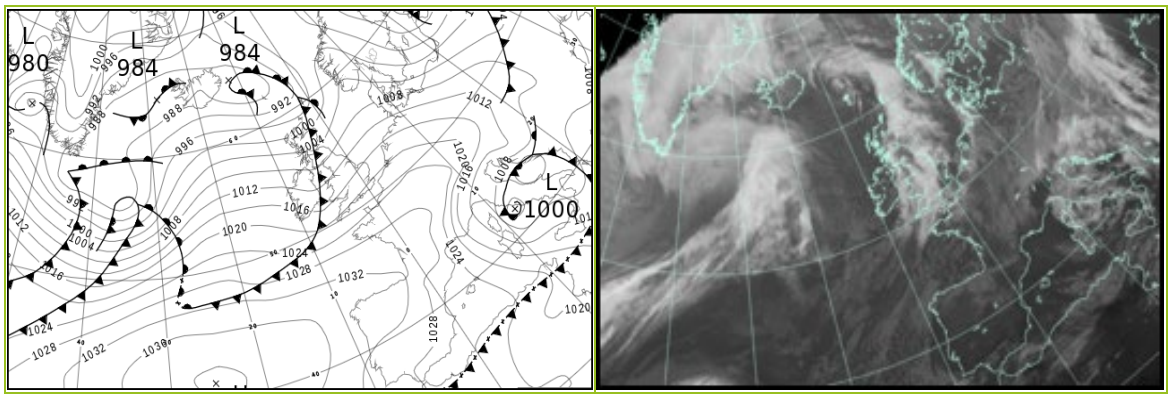

All satellite imagery copyright Met Office and EUMETSAT (European Organisation for the Exploitation of Meteorological Satellites). These show infra-red images from the geostationary MSG satellite. The rainfall rates are derived from both rain-radar and satellite data.

Daily Weather Summary for Friday 20 December 2024

UK satellite and rain-radar precipitation rates at (L) 0000 and (R) 1200 UTC



UK wind speed and direction at (L) 0000 and (R) 1200 UTC

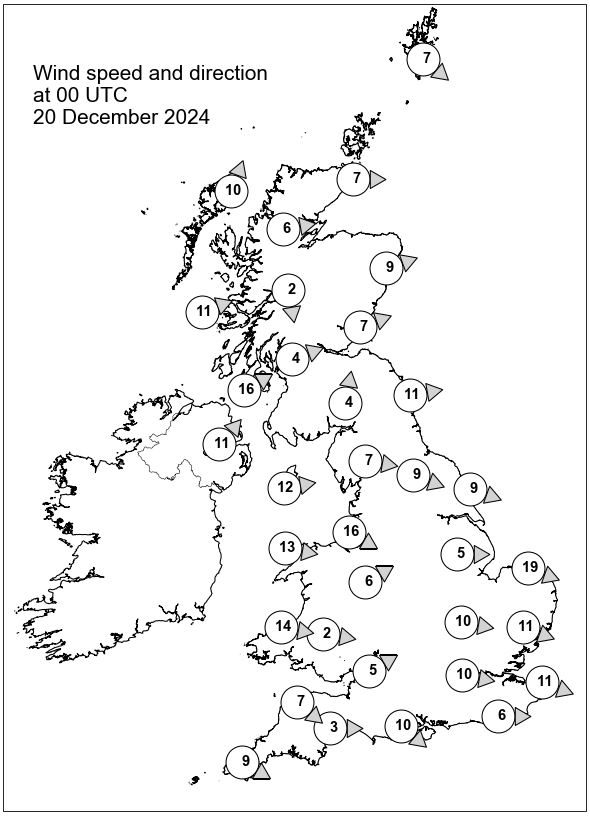

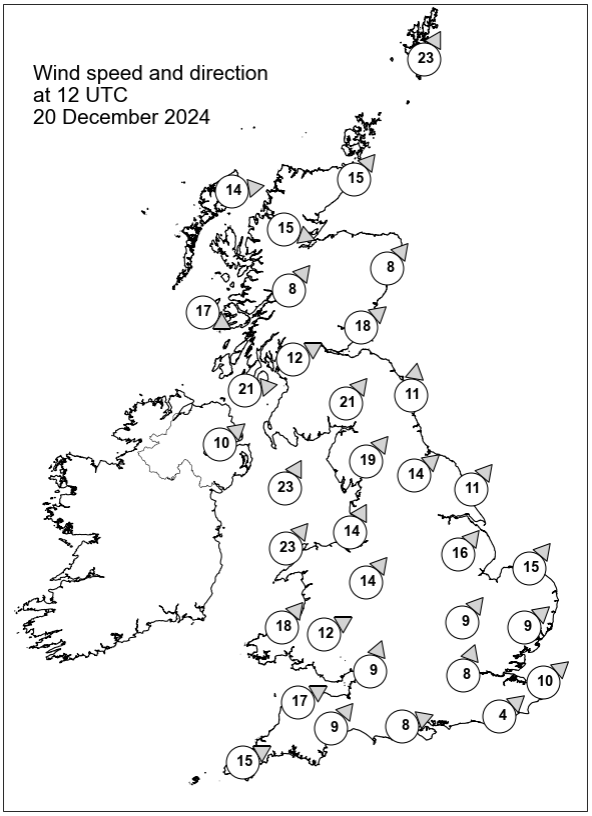

Daily Weather Summary for Friday 20 December 2024

Selected UK readings at (L) 0000 and (R) 1200 UTC

STATIONS		0000 UTC						1200 UTC					
NO	SITE	PRESS	WDIR	WSPD	CLOUD	TEMP	TDEW	PRESS	WDIR	WSPD	CLOUD	TEMP	TDEW
1	Lerwick	1006.5	NW	7	1	1.9	-1.1	993.9	SSW	23	8	6.7	5.8
2	Wick	1010.1	W	7	8	0.5	-0.9	998.0	SW	15	0	6.5	4.7
3	Stornoway	1009.3	SSW	10	8	4.9	2.9	1000.3	W	14	1	6.8	4.5
4	Loch Glascarnoch	-	W	6	-	-	-	-	WNW	15	-	-	-
5	Aviemore	1013.0	-	-	2	0.5	-1.5	1001.5	-	-	5	6.4	5.4
6	Dyce	1012.6	WSW	9	8	2.8	-1.2	1001.1	SW	8	8	7.6	4.8
7	Tulloch Bridge	1014.5	N	2	8	1.0	-0.1	1003.6	SW	8	8	7.1	4.3
8	Tiree	1013.2	WSW	11	7	6.3	3.8	1005.1	WNW	17	1	9.0	5.7
9	Leuchars	1014.2	WSW	7	8	1.4	-2.2	1002.8	SW	18	8	8.5	5.4
10	Bishopton	1015.6	WSW	4	8	3.6	2.1	1004.5	WSW	12	8	8.2	6.6
11	Machrihanish	1016.3	WSW	16	8	6.7	4.8	1006.5	W	21	8	9.6	7.9
12	Boulmer	1015.1	W	11	0	2.7	-1.3	1006.9	S	11	8	7.8	5.9
13	Eskdalemuir	1017.3	S	4	8	0.0	-1.1	1006.0	SW	21	8	6.9	5.8
14	Aldergrove	1018.5	SW	11	7	4.1	3.2	1008.9	SW	10	7	7.7	6.7
15	Shap	1017.7	W	7	1	3.3	-1.0	1009.1	SW	19	8	6.9	5.7
16	Leeming	1017.1	WNW	9	0	2.5	-1.2	1010.7	SW	14	8	7.7	4.9
17	Ronaldsway	1019.2	W	12	8	6.7	2.9	1009.3	SSW	23	8	9.2	8.2
18	Bridlington	1016.0	WNW	9	0	2.2	-0.8	1011.7	SW	11	8	5.3	2.8
19	Crosby	1019.6	WNW	16	8	7.5	3.6	1012.2	SSW	14	8	8.7	6.4
20	Valley	1021.0	W	13	5	7.4	3.2	1012.1	SW	23	8	9.8	8.9
21	Waddington	1018.5	W	5	0	2.5	-0.6	1014.6	SW	16	8	5.7	2.8
22	Shawbury	1020.9	WSW	6	0	1.4	0.4	1014.2	SW	14	8	8.0	5.4
23	Weybourne	1016.9	WNW	19	0	4.7	1.9	1015.5	SW	15	0	5.8	2.9
24	Bedford	1019.9	W	10	0	3.1	1.1	1017.3	SW	9	3	6.2	4.2
25	Aberporth	1023.1	W	14	5	7.0	2.7	1015.3	SW	18	8	8.7	7.8
26	Sennybridge	1022.9	W	2	2	2.9	1.6	1016.3	WSW	12	8	6.7	6.5
27	Wattisham	1018.7	WNW	11	0	2.5	0.4	1017.9	SW	9	7	5.6	3.5
28	Almondsbury	1023.0	WSW	5	0	4.0	2.0	1018.2	SSW	9	8	7.8	5.9
29	Heathrow	1021.1	W	10	0	4.2	0.9	1019.3	SSW	8	1	8.9	5.2
30	Manston	1019.4	WNW	11	3	4.6	2.5	1020.3	SW	10	4	6.6	2.9
31	Chivenor	1024.3	NW	7	8	7.3	2.6	1018.8	WSW	17	8	10.1	8.0
32	Exeter	1024.5	W	3	0	1.8	-1.0	1020.0	SW	9	8	9.4	6.7
33	Herstmonceux	1021.2	W	6	0	3.6	0.9	1020.7	SW	4	7	8.6	5.4
34	Hurn	1023.3	NW	10	2	4.3	1.5	1020.4	WSW	8	8	9.7	6.7
35	Camborne	1026.4	WNW	9	1	8.1	2.9	1021.4	WSW	15	8	9.9	7.7

Daily Weather Summary for Friday 20 December 2024

Selected European readings at (L) 0000 and (R) 1200 UTC

STATIONS		0000 UTC						1200 UTC					
NO	SITE	PRESS	WDIR	WSPD	CLOUD	TEMP	TDEW	PRESS	WDIR	WSPD	CLOUD	TEMP	TDEW
1	Murmansk	994.9	-	0	7	-13.3	-15.2	988.8	E	2	8	-6.7	-8.0
2	Helsinki	979.7	SW	4	8	2.2	2.1	984.7	W	4	8	1.7	1.1
3	Stockholm	981.2	SSW	4	-	2.3	1.4	993.0	NW	8	-	-0.0	-0.5
4	Oslo	985.7	NW	8	-	4.0	-4.2	999.6	WNW	10	6	2.8	-7.3
5	Reykjavik	986.9	E	7	8	1.9	0.4	988.1	SW	12	8	2.3	1.6
6	Moscow	1002.2	SE	2	8	-3.3	-4.1	999.8	S	2	8	3.3	1.6
7	Kiev	1006.2	SSW	4	2	3.2	1.1	1005.8	SW	8	8	2.9	1.6
8	Warsaw	996.7	S	4	6	9.4	4.2	1006.8	W	10	7	6.3	1.0
9	Berlin	1002.4	W	16	8	6.0	2.1	1012.8	W	16	6	6.1	1.4
10	De Bilt	1013.2	W	6	3	5.6	1.9	1018.6	SW	10	7	7.2	2.7
11	Dublin	1021.1	WSW	8	3	3.0	1.1	1011.6	WSW	14	7	8.2	6.4
12	Cork	1024.6	SW	8	1	3.6	2.4	1015.5	WNW	14	3	9.3	7.4
13	Sofia	1012.9	SSW	2	0	0.9	-1.3	1008.9	NE	2	6	5.0	1.6
14	Belgrade	1008.3	SE	4	-	5.8	5.2	1007.1	N	2	8	6.9	3.9
15	Budapest	-	-	-	-	-	-	-	-	-	-	-	-
16	Prague	1006.0	WNW	14	-	6.0	2.0	1016.3	WNW	8	7	5.6	-2.0
17	Munich	1013.0	W	8	3	3.3	0.9	1022.4	W	6	8	2.5	-0.6
18	Strasbourg	1017.2	WNW	12	6	4.4	1.1	1024.9	W	12	8	6.8	0.7
19	Paris	1021.8	W	6	-	2.8	1.0	1025.7	W	9	6	8.0	3.3
20	Jersey	1025.3	NW	13	4	7.2	1.6	1024.4	W	14	8	9.3	8.2
21	Milan	1003.6	SSW	5	5	5.9	5.5	1011.6	N	16	0	12.8	-7.5
22	Marseille	1016.5	NW	18	-	7.7	-0.3	1021.7	NW	30	-	9.2	-2.4
23	Bordeaux	1028.6	WNW	6	-	4.7	3.7	1031.4	SW	6	7	9.6	4.0
24	Rome	1006.6	SW	16	6	15.6	12.7	1002.6	E	6	-	6.7	6.0
25	Ajaccio	1012.0	WNW	12	8	12.8	4.7	1011.4	N	17	7	12.3	1.9
26	Barcelona	1020.1	N	4	1	10.6	0.3	1024.5	N	6	-	13.3	3.3
27	Majorca	1022.0	N	10	3	13.5	4.4	1025.2	WNW	8	2	15.4	6.0
28	Madrid	1030.3	N	8	0	5.7	-0.4	1030.6	WNW	5	0	9.5	-0.4
29	Lisbon	1031.6	N	3	-	11.1	6.6	1030.7	NNE	10	-	14.3	2.6
30	Athens	1013.2	N	2	-	12.4	8.2	1011.0	-	0	5	17.6	5.9
31	Malta	1017.2	WSW	9	6	14.9	10.9	1015.6	W	13	7	16.7	13.7
32	Gibraltar	1028.0	WNW	9	0	16.4	14.4	1026.9	W	12	0	17.0	12.0

Daily Weather Summary for Friday 20 December 2024

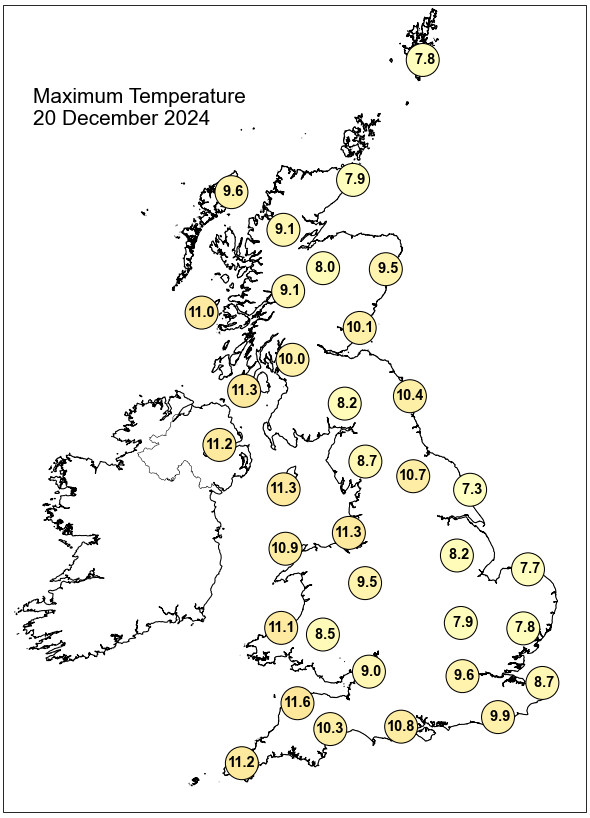

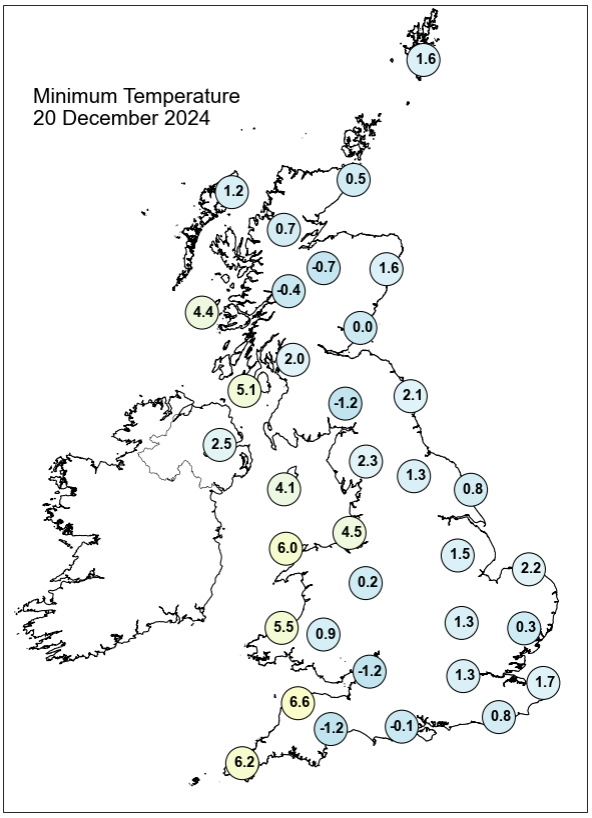

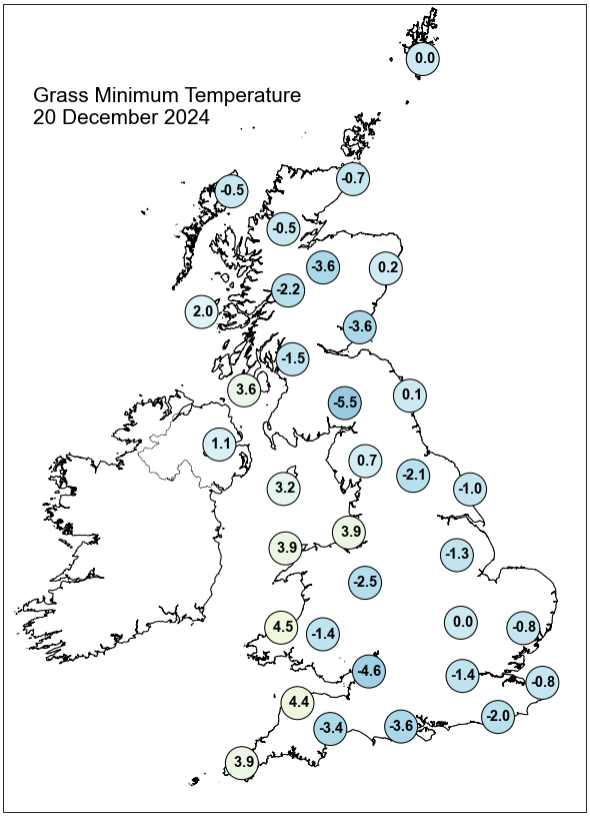

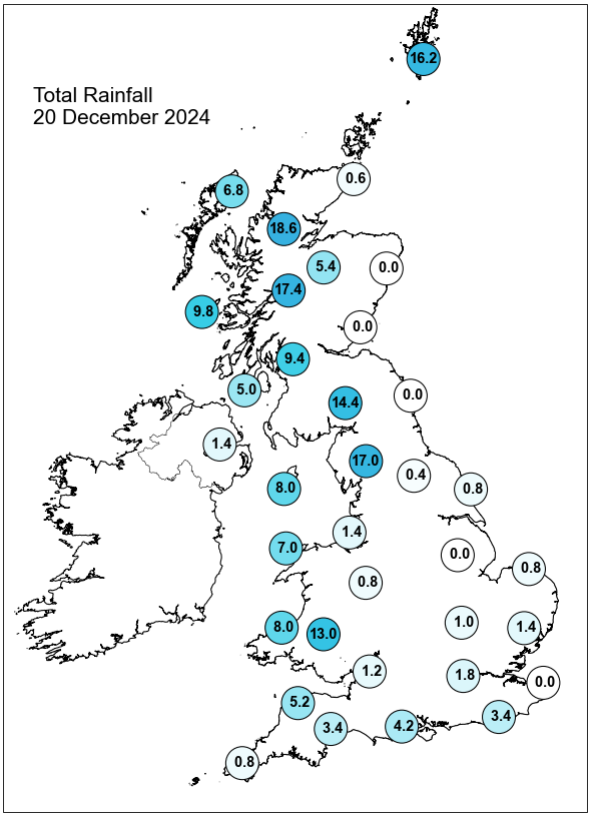

Daily Weather Summary for Friday 20 December 2024

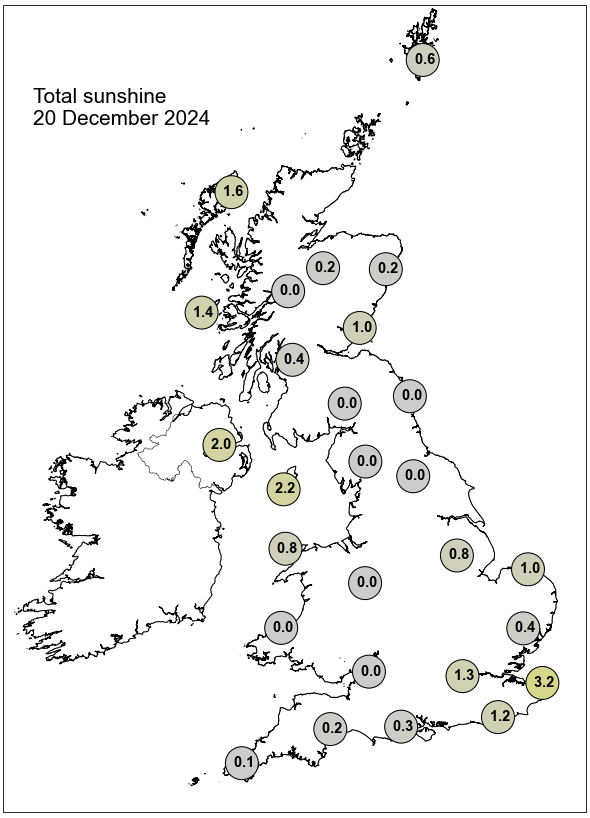

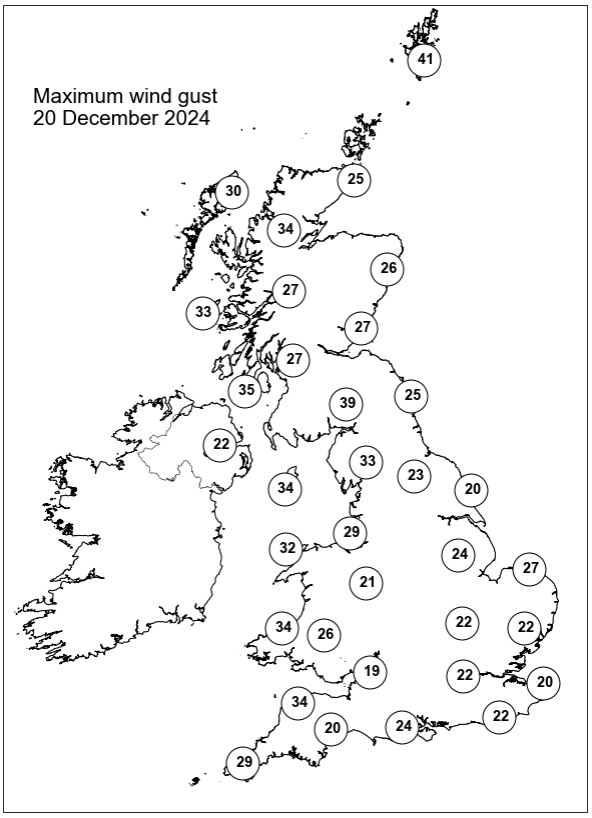

None of the selected stations observed a day of sleet or snow falling or non-zero snow depth at 0900 UTC.

Daily Weather Summary for Saturday 21 December 2024

This day's summary created 28/12/2024 03:05

Summary of the UK Weather for Saturday 21 December 2024

In the early hours of the morning windy conditions continued across most of the UK, particularly across coastal areas. Heavy rain also persisted as a band of rain moved eastwards across the country, falling as snow across higher ground in Scotland. It was a chilly night in the north but milder in the south. Saturday was particularly windy across the UK, with the strongest gusts from northern England and Wales northwards. Some storm-force winds affected the northern parts of Scotland. Outbreaks of rain, locally heavy, moved southeast which was followed by brighter conditions with frequent, blustery and squally showers, with a longer spell of rain in the far north and northwest. Over hills showers were wintry especially in the northwest later, with some isolated hail and thunder. It was a mild day at first, but turned chillier from the northwest, especially in the wind. Severe gales continued in the far north and northwest into the evening.

Daily Extremes

Highest Maximum	**14.3°C** Usk No 2 (Monmouthshire, 25mAMSL)
Lowest Maximum	**5.2°C** Braemar No 2 (Aberdeenshire, 327mAMSL)
Highest Minimum	**10.0°C** Bude (Cornwall, 15mAMSL)
Lowest Minimum	**0.5°C** Otterbourne W Wks (Hampshire, 34mAMSL)
Lowest Grass Minimum	**-3.3°C** South Newington (Oxfordshire, 105mAMSL)
Most Rainfall	**29.6mm** Mickleden, Middlefell Farm (Cumbria, 99mAMSL)
Most Sunshine	**4.4hr** Copley (Durham, 253mAMSL)
Highest Gust	**71Kt 82mph** Kirkwall (Orkney, 26mAMSL) also South Uist Range (Western Isles, 4mAMSL)
Highest Gust (mountain)*	**95Kt 109mph** Cairngorm Summit (Inverness-shire, 1237mAMSL)
Greatest Snow Depth at 0900 UTC	No non-zero values.

mAMSL refers to station elevation in metres above mean sea level.

*Mountain stations are above 500mAMSL.

Daily Weather Summary for Saturday 21 December 2024

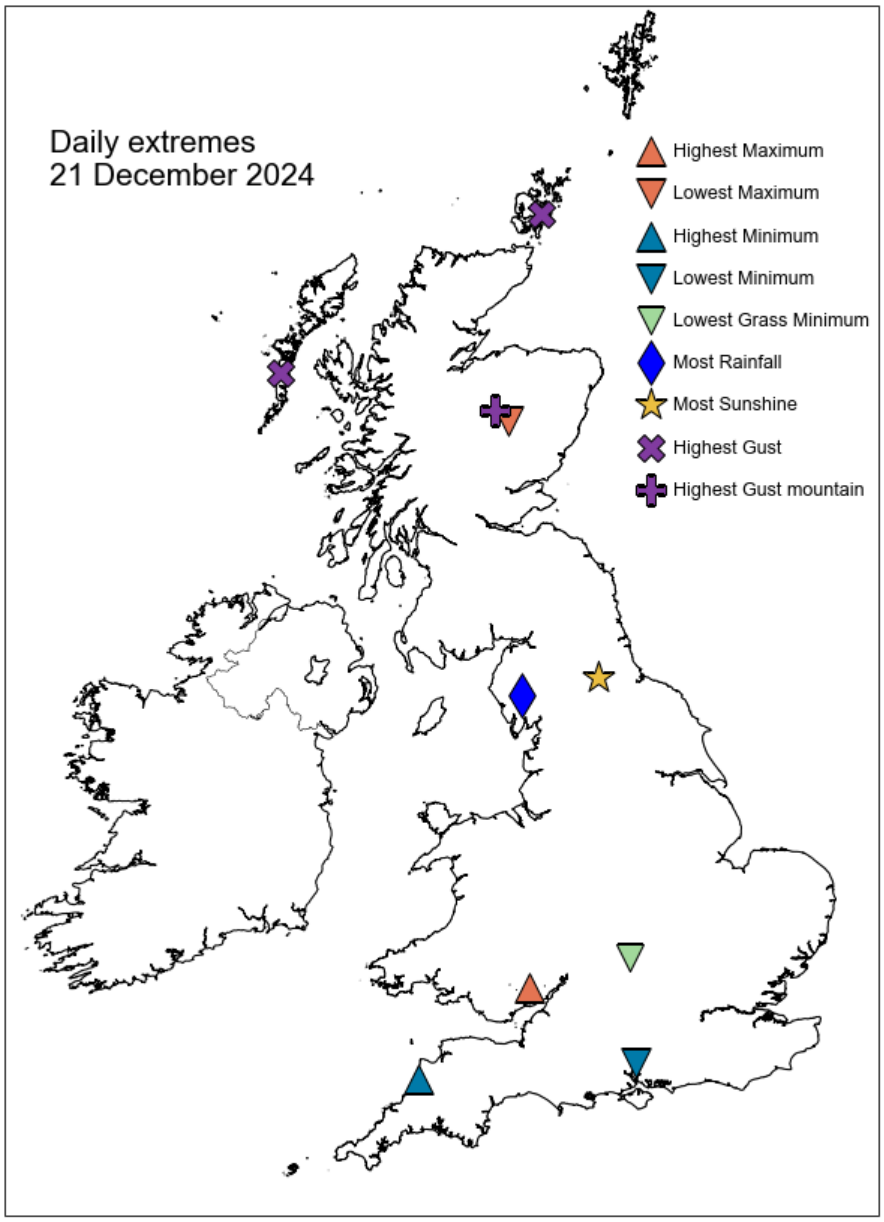

Daily Weather Summary for Saturday 21 December 2024

North Atlantic and Europe analysis charts and satellite images at 0000 UTC

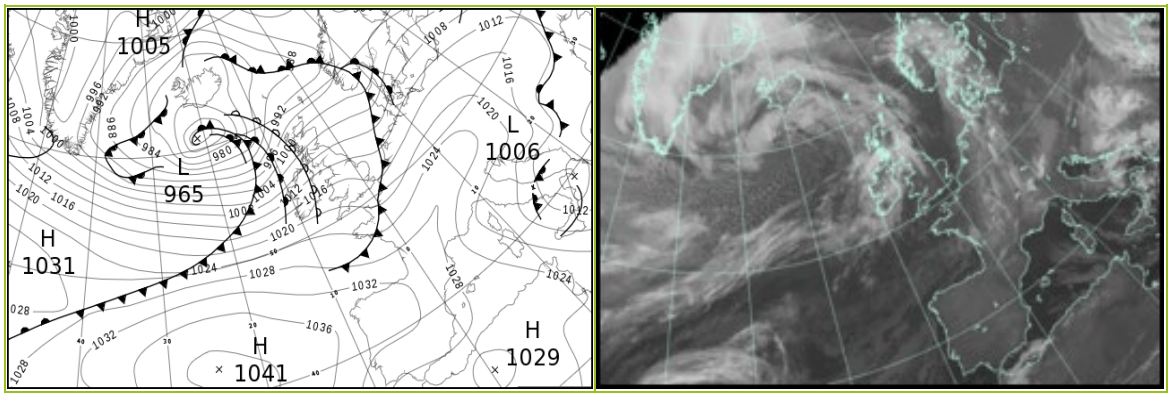

North Atlantic and Europe analysis charts and satellite images at 1200 UTC

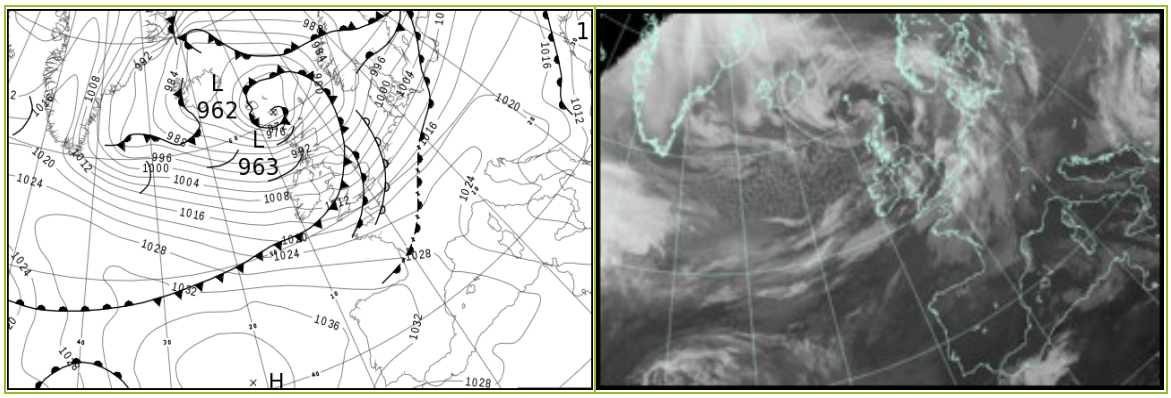

All satellite imagery copyright Met Office and EUMETSAT (European Organisation for the Exploitation of Meteorological Satellites). These show infra-red images from the geostationary MSG satellite. The rainfall rates are derived from both rain-radar and satellite data.

Daily Weather Summary for Saturday 21 December 2024

UK satellite and rain-radar precipitation rates at (L) 0000 and (R) 1200 UTC



UK wind speed and direction at (L) 0000 and (R) 1200 UTC

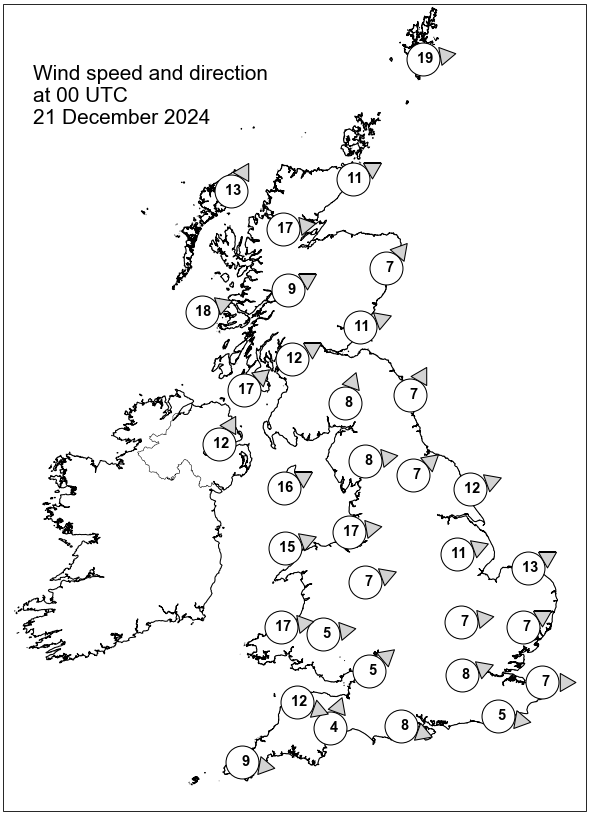

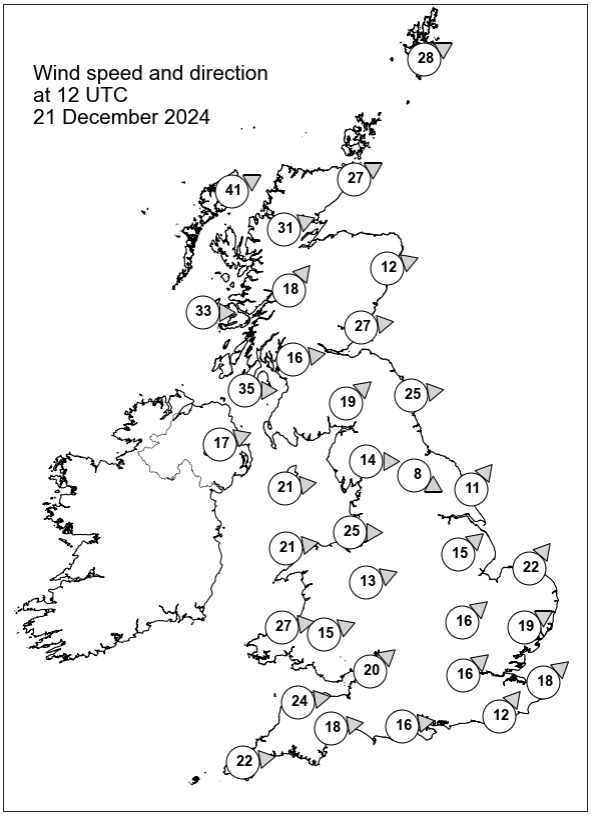

Daily Weather Summary for Saturday 21 December 2024

Selected UK readings at (L) 0000 and (R) 1200 UTC

STATIONS		0000 UTC						1200 UTC					
NO	SITE	PRESS	WDIR	WSPD	CLOUD	TEMP	TDEW	PRESS	WDIR	WSPD	CLOUD	TEMP	TDEW
1	Lerwick	994.2	W	19	8	7.0	4.6	975.6	WSW	28	8	5.2	3.0
2	Wick	999.0	WSW	11	8	6.4	3.2	980.7	WSW	27	8	6.3	2.6
3	Stornoway	997.9	SSW	13	8	6.6	4.7	980.7	WSW	41	8	5.3	4.7
4	Loch Glascarnoch	-	W	17	-	-	-	-	WSW	31	-	-	-
5	Aviemore	1002.5	-	-	8	4.8	3.2	988.8	-	-	8	4.9	2.0
6	Dyce	1003.0	SW	7	8	6.1	1.0	988.0	WSW	12	1	7.6	1.2
7	Tulloch Bridge	1003.7	WSW	9	8	6.5	2.1	991.7	SW	18	8	6.3	0.1
8	Tiree	1003.3	WSW	18	8	8.3	6.2	993.4	W	33	8	8.0	2.6
9	Leuchars	1005.0	WSW	11	8	5.5	3.4	991.5	W	27	0	7.7	2.8
10	Bishopton	1006.3	WSW	12	8	7.7	5.8	995.6	W	16	8	6.6	3.8
11	Machrihanish	1007.6	SW	17	7	8.5	6.2	998.1	W	35	8	8.0	5.6
12	Boulmer	1008.0	SSW	7	8	6.5	4.4	994.6	W	25	0	9.9	3.3
13	Eskdalemuir	1009.2	SSW	8	8	5.2	4.4	998.1	SW	19	8	6.5	3.3
14	Aldergrove	1010.4	SSW	12	8	6.3	5.2	1001.9	WSW	17	8	8.2	3.7
15	Shap	1011.1	W	8	8	6.7	3.3	1000.6	W	14	8	7.3	3.8
16	Leeming	1011.4	SW	7	8	6.8	4.3	998.9	WNW	8	3	11.4	4.0
17	Ronaldsway	1012.7	WSW	16	8	9.1	6.3	1003.1	W	21	-	9.9	4.5
18	Bridlington	1010.9	WSW	12	0	5.7	3.8	999.1	SW	11	8	10.3	8.1
19	Crosby	1014.0	W	17	8	8.3	6.2	1004.4	W	25	3	10.4	6.1
20	Valley	1015.2	WSW	15	4	9.0	6.4	1006.8	W	21	8	10.6	6.1
21	Waddington	1013.8	WSW	11	0	6.1	4.6	1002.6	SW	15	8	10.7	8.2
22	Shawbury	1015.7	WSW	7	5	5.5	4.3	1006.1	WSW	13	1	12.8	8.5
23	Weybourne	1013.0	WSW	13	0	6.0	4.7	1004.4	SW	22	8	9.4	7.9
24	Bedford	1015.7	W	7	0	4.9	4.0	1006.4	SW	16	8	9.6	8.3
25	Aberporth	1017.6	W	17	8	8.4	6.0	1010.0	W	27	8	10.4	7.6
26	Sennybridge	1018.0	W	5	8	5.6	4.9	1009.1	WSW	15	8	10.3	10.1
27	Wattisham	1014.9	WSW	7	0	3.9	3.3	1007.8	WSW	19	8	8.9	6.9
28	Almondsbury	1018.4	SW	5	0	6.1	5.4	1009.4	SW	20	8	11.4	11.1
29	Heathrow	1016.9	WSW	8	0	4.5	3.7	1010.3	SW	16	8	10.7	8.4
30	Manston	1015.8	W	7	0	5.7	4.7	1011.2	SW	18	8	9.5	7.6
31	Chivenor	1019.6	WNW	12	2	9.4	6.6	1013.6	W	24	8	12.2	11.8
32	Exeter	1019.9	SSW	4	2	5.7	5.0	1013.1	W	18	8	13.7	10.8
33	Herstmonceux	1016.9	W	5	0	6.0	5.7	1012.5	SW	12	8	10.2	9.3
34	Hurn	1018.9	WNW	8	0	4.7	3.9	1013.1	W	16	8	11.7	10.1
35	Camborne	1021.9	W	9	7	9.6	6.8	1017.4	W	22	8	12.1	11.2

Daily Weather Summary for Saturday 21 December 2024

Selected European readings at (L) 0000 and (R) 1200 UTC

STATIONS		0000 UTC						1200 UTC					
NO	SITE	PRESS	WDIR	WSPD	CLOUD	TEMP	TDEW	PRESS	WDIR	WSPD	CLOUD	TEMP	TDEW
1	Murmansk	980.7	NE	6	8	-4.0	-4.9	978.2	S	6	7	-9.2	-10.4
2	Helsinki	995.9	W	10	0	-5.4	-9.2	994.6	E	2	8	-1.3	-1.6
3	Stockholm	1001.6	SW	6	-	-1.5	-5.1	994.9	W	4	-	1.9	1.6
4	Oslo	997.5	NE	4	-	-1.4	-1.5	991.8	SSE	2	9	-0.5	-0.5
5	Reykjavik	976.0	E	7	7	1.0	0.1	978.6	NW	1	8	0.3	0.0
6	Moscow	1001.4	SSW	2	8	1.7	0.7	1010.9	W	2	3	1.2	-5.2
7	Kiev	1011.2	NW	2	8	4.2	2.4	1017.4	NW	2	8	1.7	-0.2
8	Warsaw	1015.6	W	8	0	1.4	-0.5	1016.5	SSW	4	7	4.5	-0.5
9	Berlin	1017.4	SW	8	8	2.9	-0.6	1012.6	SW	10	8	5.9	2.7
10	De Bilt	1014.2	SSW	12	8	7.1	5.8	1010.6	SW	12	8	8.2	5.6
11	Dublin	1014.2	SW	8	6	6.8	4.9	1005.2	W	23	5	9.2	3.7
12	Cork	1018.4	SSW	6	6	6.5	5.7	1012.5	W	23	4	10.4	3.3
13	Sofia	1009.6	WNW	2	8	4.5	4.0	1014.0	W	8	8	0.2	-0.1
14	Belgrade	1014.3	NNW	4	8	4.8	3.0	1020.5	NW	4	8	5.0	-0.5
15	Budapest	-	-	-	-	-	-	-	-	-	-	-	-
16	Prague	1022.4	WSW	4	-	2.5	-0.7	1019.6	SW	6	7	3.9	-1.1
17	Munich	1026.7	SW	6	8	0.8	-2.1	1022.2	WSW	12	2	6.0	-3.9
18	Strasbourg	1025.2	S	11	8	2.3	0.4	1021.8	S	8	8	7.2	3.6
19	Paris	1021.5	SW	10	8	6.9	6.2	1021.2	SW	9	8	9.1	6.4
20	Jersey	1021.3	NW	12	8	9.9	6.9	1019.7	WSW	17	8	10.9	9.7
21	Milan	1019.5	N	1	0	1.9	-6.2	1023.7	S	2	0	9.1	-3.6
22	Marseille	1023.8	NW	28	-	7.4	-1.6	1024.7	WNW	15	-	11.8	3.5
23	Bordeaux	1029.0	SSW	7	7	7.3	7.2	1028.1	W	6	8	12.3	9.5
24	Rome	1015.3	NW	10	0	7.1	1.9	1020.8	N	9	0	11.8	1.2
25	Ajaccio	1020.3	NE	8	-	3.9	-0.1	1022.6	WSW	3	7	14.6	5.1
26	Barcelona	1027.4	N	11	-	6.4	3.2	1028.5	N	9	3	11.3	3.2
27	Majorca	1027.9	N	2	1	4.9	3.7	1029.3	WSW	7	4	15.2	6.7
28	Madrid	1033.5	ENE	2	0	0.3	-1.3	1033.1	WNW	2	0	7.6	0.7
29	Lisbon	1031.4	N	9	-	10.1	2.8	1032.9	NE	10	-	12.4	1.3
30	Athens	1008.1	N	4	-	16.7	11.0	1009.5	W	9	-	13.0	6.1
31	Malta	1018.0	WNW	23	4	13.2	6.0	1021.8	WNW	20	6	14.6	8.3
32	Gibraltar	1026.3	W	3	8	14.1	12.0	1029.1	E	20	8	16.5	11.8

Daily Weather Summary for Saturday 21 December 2024

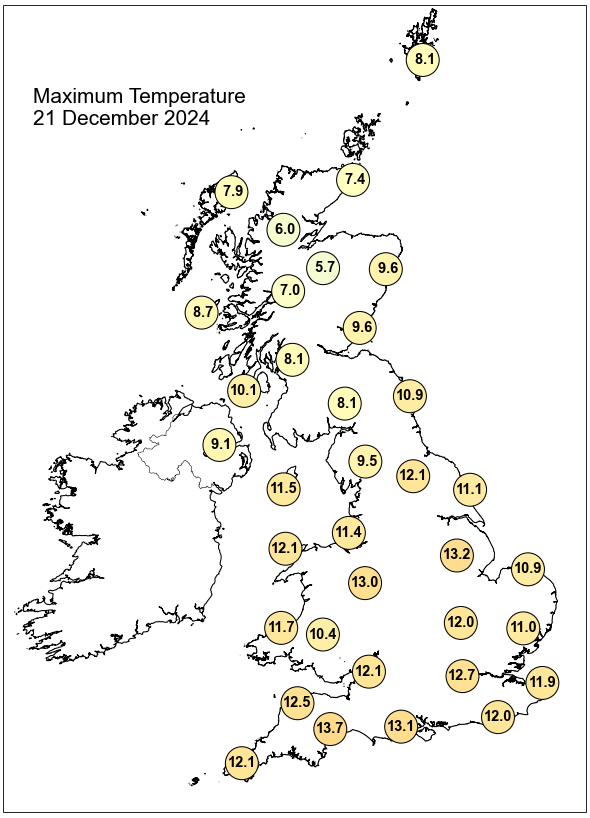

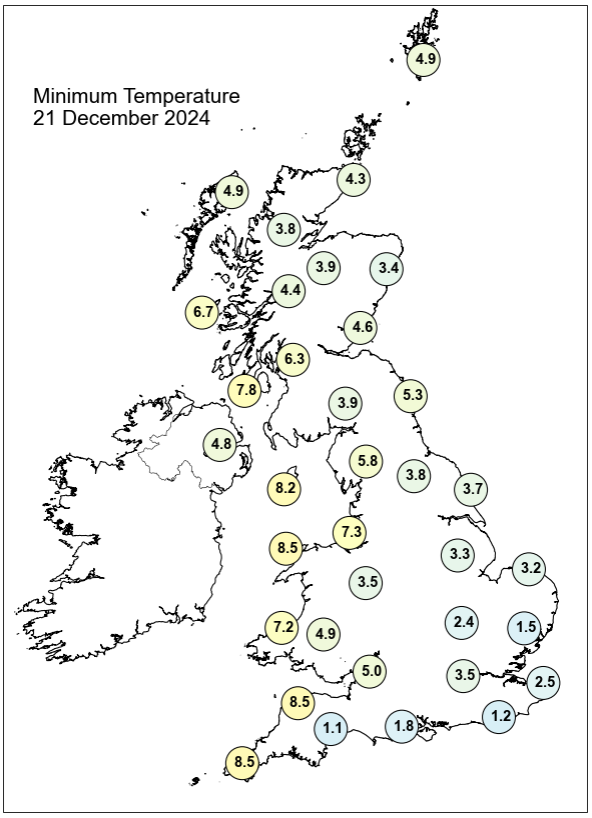

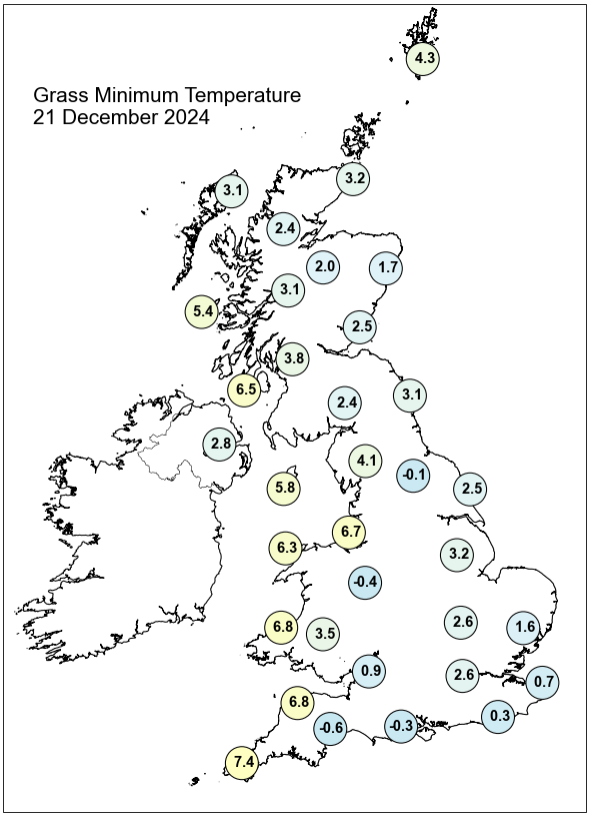

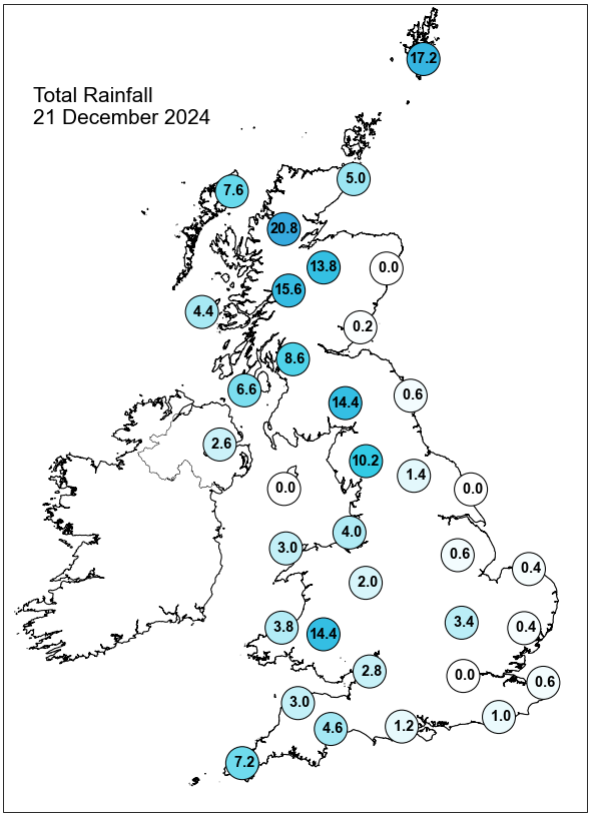

Daily Weather Summary for Saturday 21 December 2024

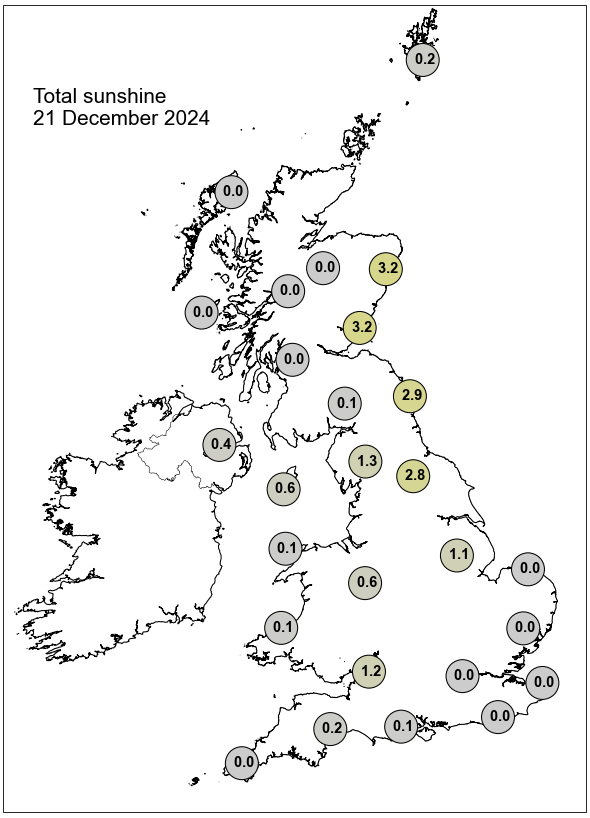

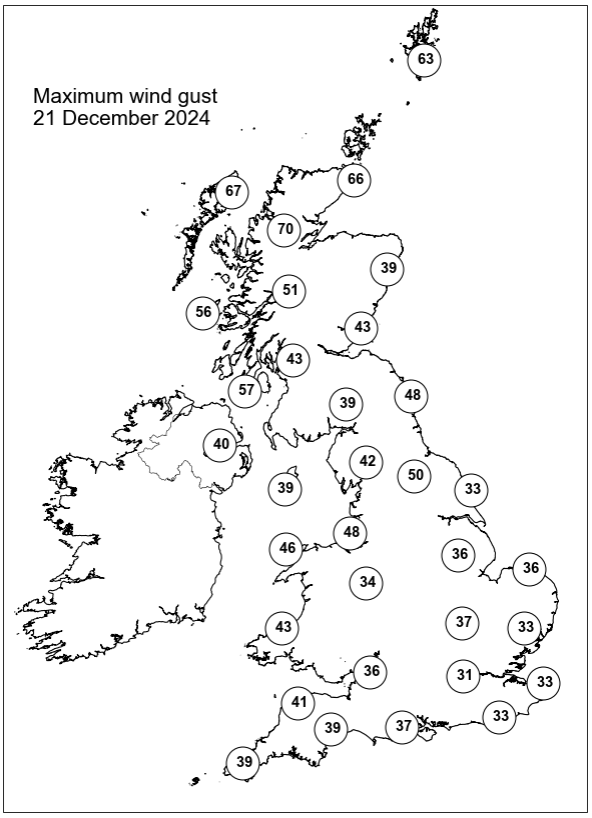

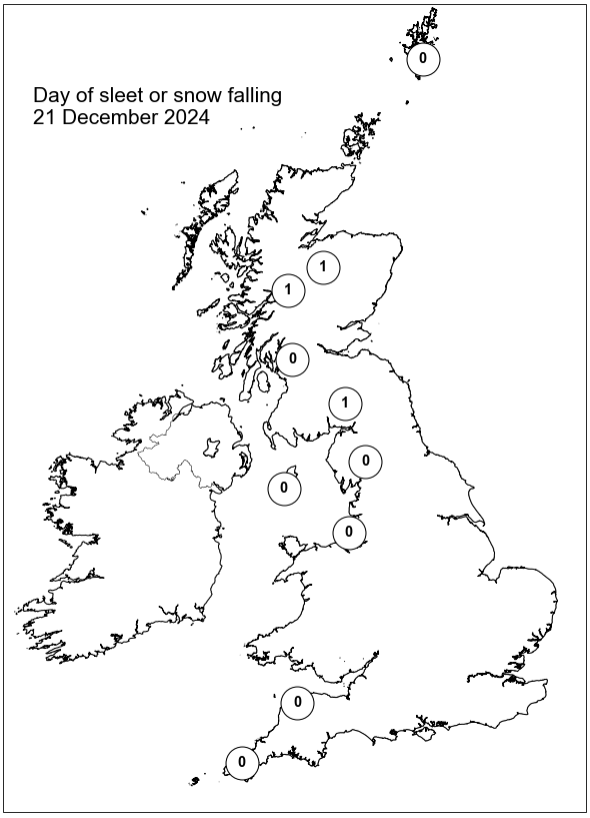

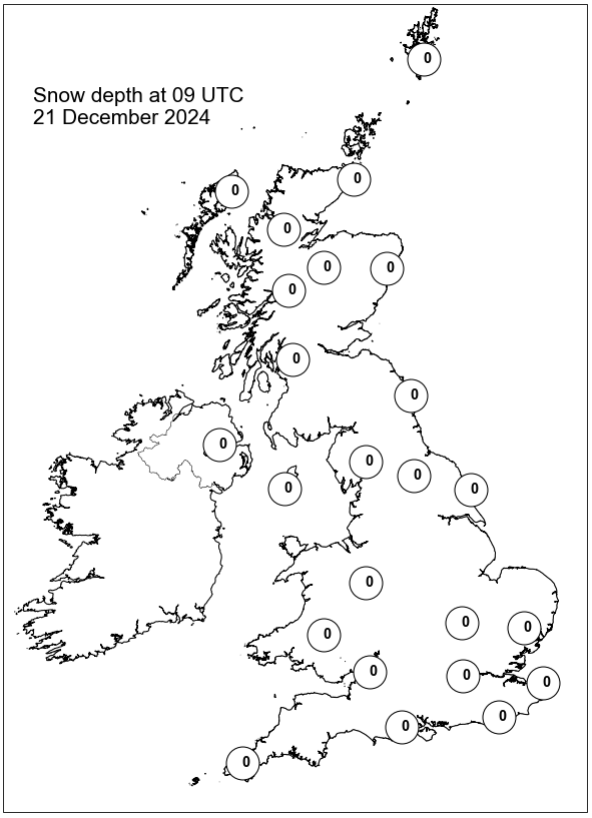

Daily Weather Summary for Sunday 22 December 2024

This day's summary created 29/12/2024 03:05

Summary of the UK Weather for Sunday 22 December 2024

A chilly start to the day for many, with winds continuing throughout the UK. Frequent showers affected western and northwestern parts of the country as they moved southeast in the early hours of the morning, turning wintry over higher ground. Indeed, there were instances of lightning strikes in northwestern parts of Scotland. Heavy showers affected mostly western areas on Sunday, bringing a mix of rain, sleet, hail and wet snow along with blustery winds. Yellow warnings were in place for strong winds across western areas. Eastern areas saw the driest and brightest conditions, and showers further west eased into the evening. A cold day with temperatures widely in single figures.

Daily Extremes

Highest Maximum	**10.1°C** Scilly: St Marys Airport (Isles Of Scilly, 31mAMSL)
Lowest Maximum	**4.0°C** Balmoral (Aberdeenshire, 283mAMSL)
Highest Minimum	**7.7°C** Scilly: St Marys Airport (Isles Of Scilly, 31mAMSL)
Lowest Minimum	**-0.4°C** Killylane (Antrim, 250mAMSL)
Lowest Grass Minimum	**-2.4°C** Edinburgh, Royal Botanic Garden No 2 (Midlothian (in Lothian Region), 28mAMSL)
Most Rainfall	**45.8mm** Loch Glascarnoch (Ross & Cromarty, 269mAMSL)
Most Sunshine	**5.0hr** Tenby (Dyfed, 13mAMSL)
Highest Gust	**66Kt 76mph** St Bees Head No 2 (Cumbria, 125mAMSL)
Highest Gust (mountain)*	**89Kt 102mph** Cairngorm Summit (Inverness-shire, 1237mAMSL)
Greatest Snow Depth at 0900 UTC	**2cm** Trassey Slievenaman (Down, 220mAMSL) also Middleton, Hillside (Derbyshire, 295mAMSL)

mAMSL refers to station elevation in metres above mean sea level.

*Mountain stations are above 500mAMSL.

Daily Weather Summary for Sunday 22 December 2024

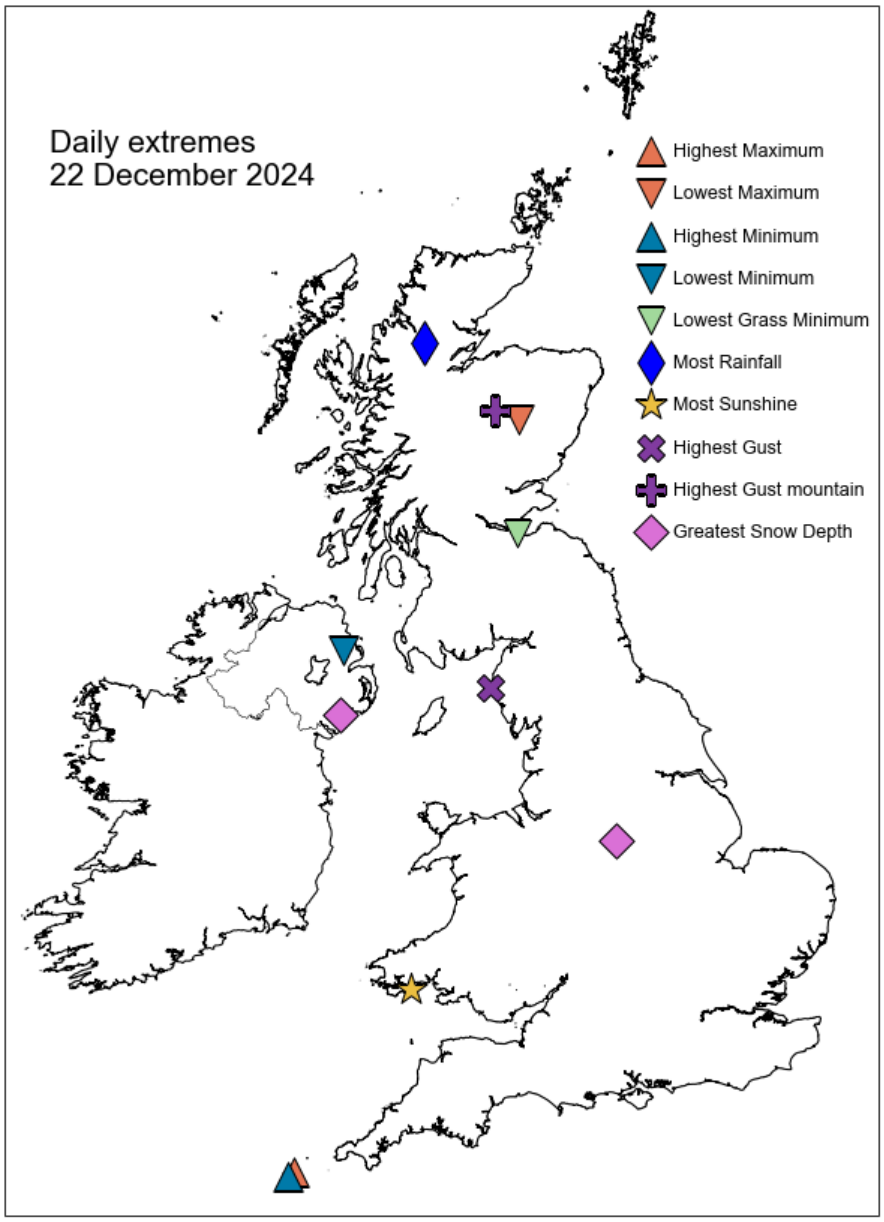

Daily Weather Summary for Sunday 22 December 2024

North Atlantic and Europe analysis charts and satellite images at 0000 UTC

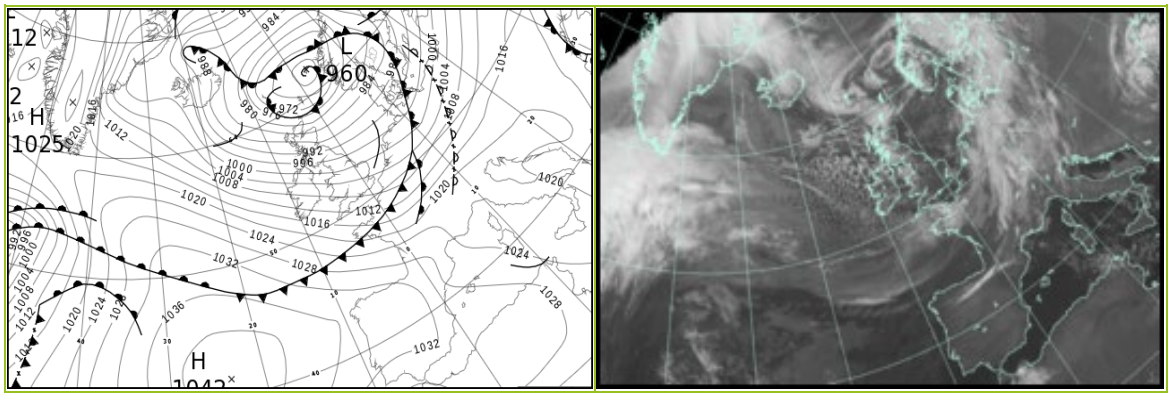

North Atlantic and Europe analysis charts and satellite images at 1200 UTC

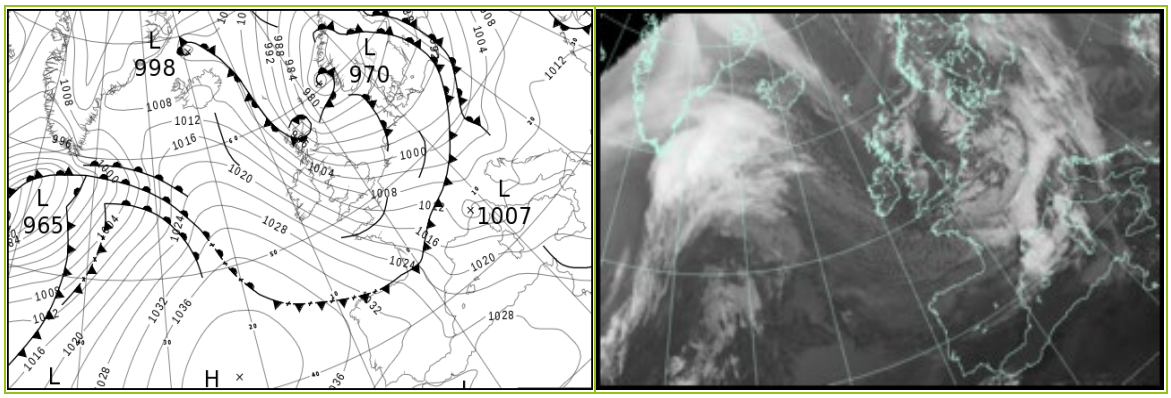

All satellite imagery copyright Met Office and EUMETSAT (European Organisation for the Exploitation of Meteorological Satellites). These show infra-red images from the geostationary MSG satellite. The rainfall rates are derived from both rain-radar and satellite data.

Daily Weather Summary for Sunday 22 December 2024

UK satellite and rain-radar precipitation rates at (L) 0000 and (R) 1200 UTC



UK wind speed and direction at (L) 0000 and (R) 1200 UTC

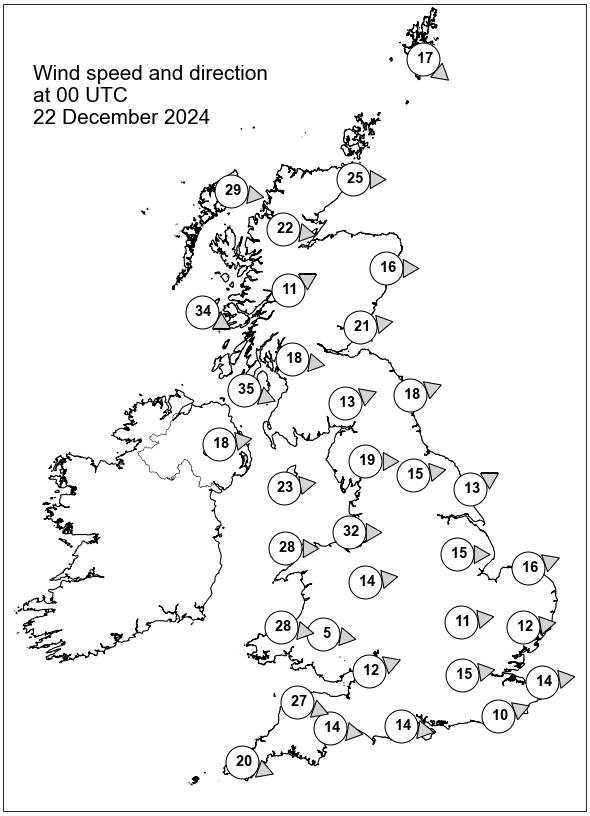

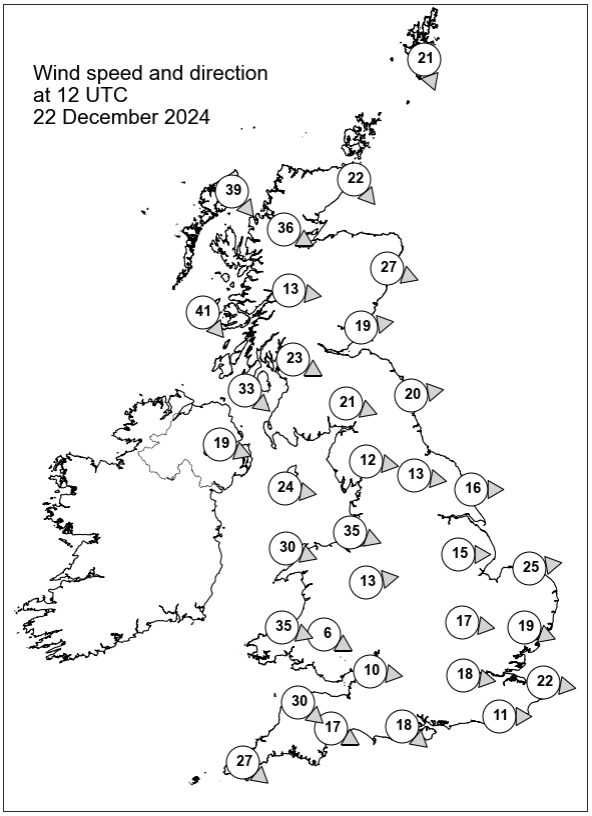

Daily Weather Summary for Sunday 22 December 2024

Selected UK readings at (L) 0000 and (R) 1200 UTC

STATIONS		0000 UTC						1200 UTC					
NO	SITE	PRESS	WDIR	WSPD	CLOUD	TEMP	TDEW	PRESS	WDIR	WSPD	CLOUD	TEMP	TDEW
1	Lerwick	-	NW	17	6	4.7	2.6	983.7	NNW	21	3	5.7	2.8
2	Wick	979.5	W	25	8	3.9	2.1	988.2	NW	22	8	7.2	5.8
3	Stornoway	984.8	W	29	8	4.8	0.9	997.8	NW	39	8	6.4	3.3
4	Loch Glascarnoch	-	W	22	-	-	-	-	WNW	36	-	-	-
5	Aviemore	987.4	-	-	8	1.4	0.1	994.3	-	-	8	3.3	1.6
6	Dyce	984.1	W	16	0	4.8	-1.4	989.0	WNW	27	8	4.2	2.4
7	Tulloch Bridge	990.1	WSW	11	8	3.0	0.3	999.0	W	13	8	3.4	1.5
8	Tiree	992.8	WNW	34	8	5.9	-0.3	1004.4	NW	41	8	7.5	1.2
9	Leuchars	988.5	W	21	0	4.1	0.7	992.5	W	19	8	6.5	0.3
10	Bishopton	992.2	W	18	8	4.5	0.6	998.4	WNW	23	8	6.1	3.0
11	Machrihanish	995.6	WNW	35	6	6.0	2.4	1003.0	NW	33	8	7.9	2.8
12	Boulmer	991.1	WSW	18	0	4.3	0.6	994.1	W	20	6	5.8	0.3
13	Eskdalemuir	994.5	WSW	13	8	2.5	0.4	997.1	WNW	21	0	3.8	0.3
14	Aldergrove	1000.5	W	18	8	3.5	1.4	1007.5	WNW	19	8	6.3	2.7
15	Shap	996.4	W	19	8	4.4	-1.2	999.9	W	12	1	4.1	-0.5
16	Leeming	996.1	W	15	2	6.0	0.1	998.1	W	13	4	4.0	0.3
17	Ronaldsway	1000.7	W	23	8	5.5	2.3	1005.1	W	24	8	7.0	3.2
18	Bridlington	995.9	WSW	13	1	5.6	0.4	996.9	W	16	0	5.5	0.2
19	Crosby	1000.7	W	32	8	7.1	3.1	1003.8	WNW	35	8	6.6	4.2
20	Valley	1003.4	W	28	8	6.8	2.3	1008.2	WNW	30	6	6.7	2.8
21	Waddington	1000.2	W	15	8	6.1	1.3	1001.0	W	15	8	4.6	0.4
22	Shawbury	1003.0	W	14	5	5.9	2.0	1005.3	W	13	8	4.1	1.6
23	Weybourne	1000.1	WSW	16	8	6.7	3.5	999.6	W	25	0	5.0	1.2
24	Bedford	1003.0	W	11	2	6.4	2.2	1003.8	W	17	2	4.9	0.2
25	Aberporth	1007.3	W	28	8	6.2	4.0	1010.7	WNW	35	8	6.4	2.4
26	Sennybridge	1006.4	W	5	8	4.2	2.6	1009.7	WNW	6	8	3.3	1.4
27	Wattisham	1002.6	W	12	6	6.0	2.8	1002.5	WNW	19	1	4.3	0.2
28	Almondsbury	1006.9	WSW	12	1	6.5	3.5	1009.0	W	10	3	6.1	0.6
29	Heathrow	1005.0	W	15	1	7.3	3.6	1005.8	W	18	6	5.9	0.7
30	Manston	1004.5	W	14	8	8.3	3.8	1004.1	W	22	8	6.3	-0.3
31	Chivenor	1009.8	WNW	27	8	9.0	4.3	1013.9	NW	30	5	8.0	1.4
32	Exeter	1009.9	W	14	8	6.8	4.6	1012.5	WNW	17	4	7.2	1.7
33	Herstmonceux	1006.0	WSW	10	2	8.0	4.2	1005.7	W	11	3	6.5	-0.3
34	Hurn	1008.2	W	14	1	7.0	3.9	1010.2	NW	18	8	6.6	0.9
35	Camborne	1014.2	WNW	20	8	8.8	5.1	1017.8	NW	27	8	8.3	1.2

Daily Weather Summary for Sunday 22 December 2024

Selected European readings at (L) 0000 and (R) 1200 UTC

STATIONS		0000 UTC						1200 UTC					
NO	SITE	PRESS	WDIR	WSPD	CLOUD	TEMP	TDEW	PRESS	WDIR	WSPD	CLOUD	TEMP	TDEW
1	Murmansk	985.2	ENE	2	7	-11.9	-13.6	993.9	SSW	10	4	-18.6	-20.9
2	Helsinki	993.6	E	4	8	-1.2	-1.6	989.0	S	16	8	3.0	1.8
3	Stockholm	985.8	SSE	10	-	4.7	3.7	984.1	S	4	-	4.4	3.2
4	Oslo	977.7	SW	4	-	1.8	1.8	978.9	SSE	4	6	3.1	2.1
5	Reykjavik	998.9	NNW	13	1	-4.4	-8.8	1010.1	WSW	12	6	-1.3	-2.9
6	Moscow	1012.9	S	2	0	-2.4	-4.5	1012.0	S	2	8	-2.3	-5.1
7	Kiev	1017.0	-	0	8	-1.4	-3.1	1012.4	S	2	8	-2.2	-3.6
8	Warsaw	1009.1	S	6	8	2.5	-1.3	998.8	S	6	7	4.7	2.7
9	Berlin	1000.6	SW	12	7	7.0	3.9	993.7	W	6	8	5.3	3.4
10	De Bilt	1000.5	WSW	10	8	9.2	5.4	998.4	W	12	6	5.7	1.3
11	Dublin	1005.4	W	21	3	3.8	0.3	1010.9	W	23	3	5.6	1.9
12	Cork	1012.9	W	17	6	4.4	2.2	1019.9	NW	19	6	5.5	1.6
13	Sofia	1019.7	WNW	6	8	0.2	-1.5	1016.0	SE	4	5	0.8	-2.2
14	Belgrade	1021.3	WSW	2	0	0.9	-0.7	1011.0	S	6	1	6.9	-3.0
15	Budapest	-	-	-	-	-	-	-	-	-	-	-	-
16	Prague	1009.1	SW	8	-	5.3	1.2	998.4	WSW	8	8	7.4	2.9
17	Munich	1015.0	SW	10	8	4.0	1.9	1003.5	WSW	8	7	5.3	3.0
18	Strasbourg	1012.6	S	15	8	6.5	4.8	1005.5	W	16	-	7.3	2.2
19	Paris	1010.5	SW	17	8	11.4	10.1	1009.2	W	17	6	7.7	1.7
20	Jersey	1013.1	WNW	27	3	10.7	6.3	1013.9	NW	27	8	7.9	1.9
21	Milan	1020.5	N	1	0	0.7	-1.6	1007.8	N	1	-	3.9	0.6
22	Marseille	1023.7	W	6	8	7.1	3.9	1013.9	WSW	22	7	14.1	9.9
23	Bordeaux	1027.0	W	13	8	11.8	11.0	1022.3	NW	23	8	12.8	6.8
24	Rome	1022.0	NNE	4	0	3.2	-2.5	1014.3	SE	10	7	11.1	5.7
25	Ajaccio	1023.6	NE	7	7	4.4	2.6	1016.2	E	4	8	12.9	9.5
26	Barcelona	1026.7	N	8	2	8.2	4.4	1020.1	NNW	1	7	15.3	8.1
27	Majorca	1028.5	ENE	2	1	4.1	3.1	1024.0	WSW	19	7	16.8	9.1
28	Madrid	1035.5	N	4	0	0.5	-1.5	1031.4	SSW	2	3	8.6	2.2
29	Lisbon	1032.7	NNE	7	-	11.5	4.3	1033.0	ENE	3	-	15.7	8.2
30	Athens	1016.4	N	2	-	9.9	2.4	1015.0	N	2	-	16.2	4.0
31	Malta	1022.0	WNW	7	5	11.9	6.6	1020.3	WNW	13	5	15.0	6.2
32	Gibraltar	1029.5	E	24	8	15.7	9.6	1029.8	ENE	16	0	15.8	9.8

Daily Weather Summary for Sunday 22 December 2024

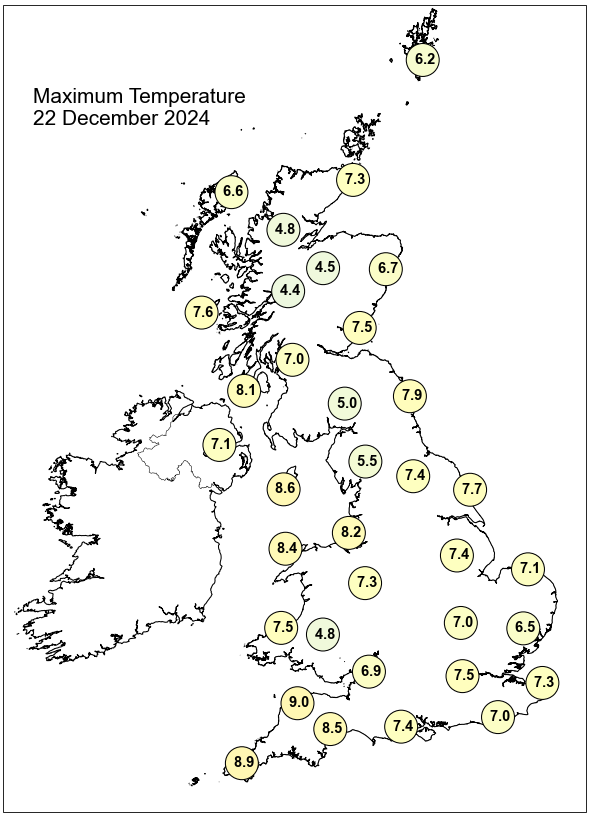

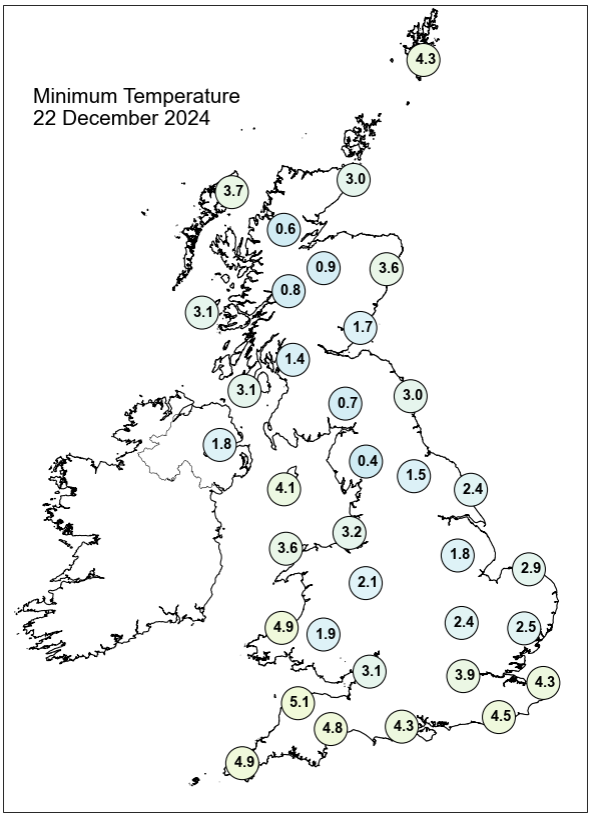

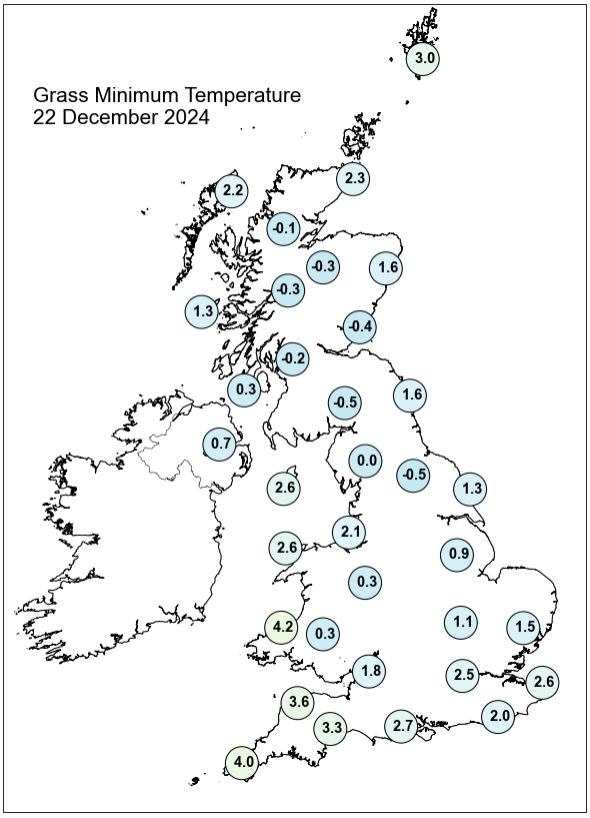

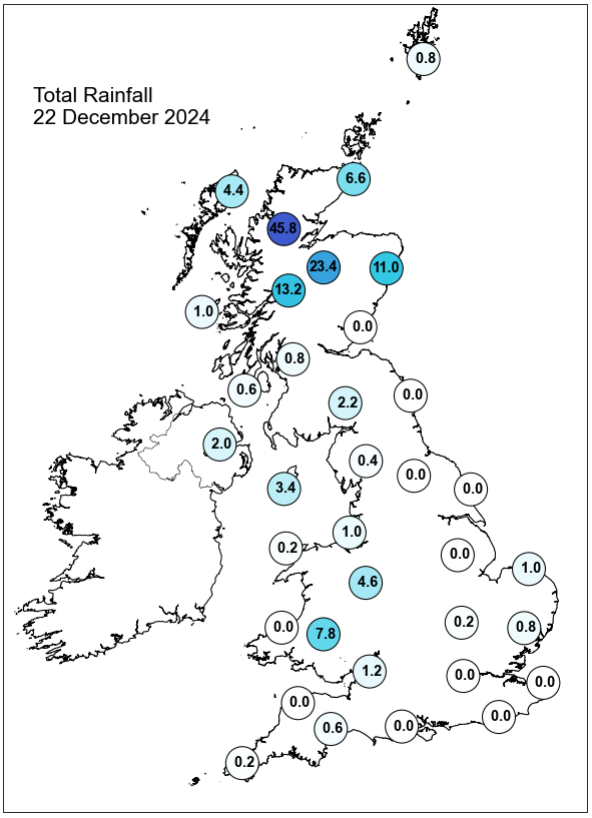

Daily Weather Summary for Sunday 22 December 2024

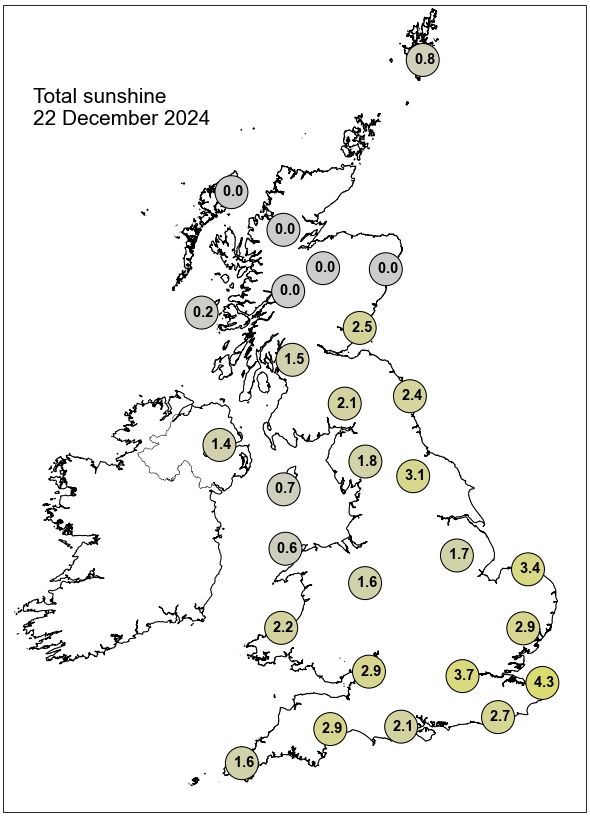

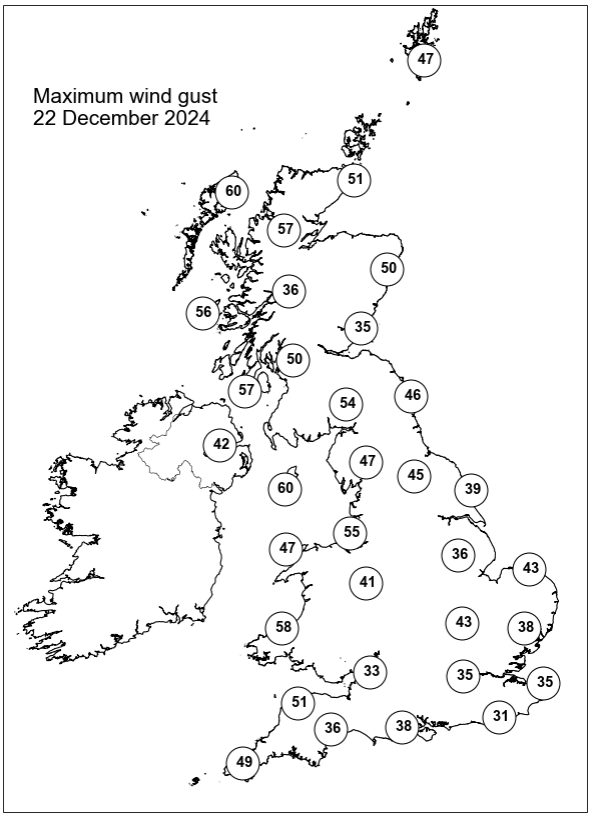

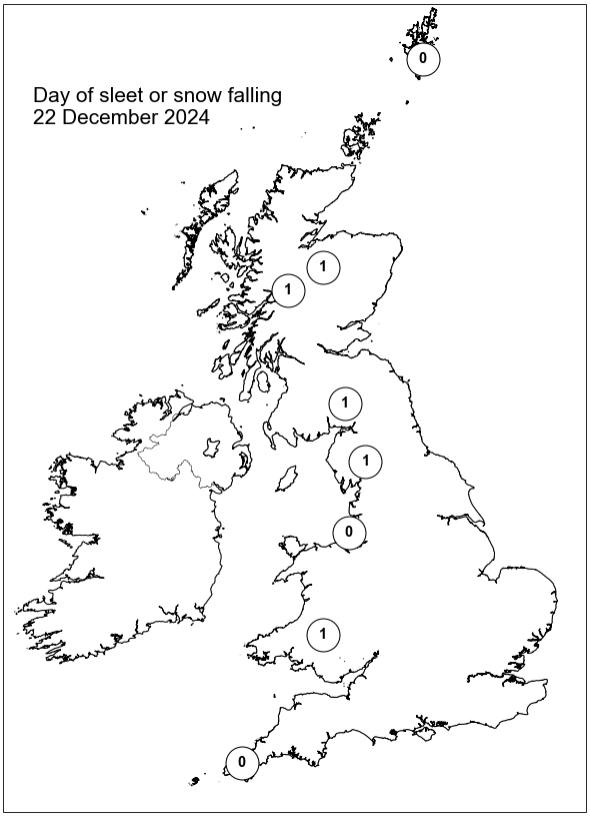

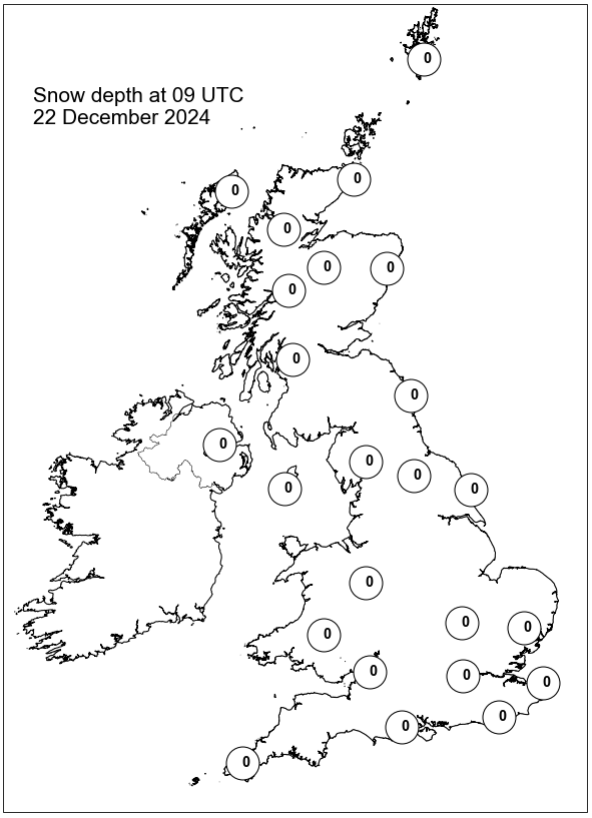

Daily Weather Summary for Monday 23 December 2024

This day's summary created 30/12/2024 03:04

Summary of the UK Weather for Monday 23 December 2024

Overnight, showers became isolated to the north and east, and the strong winds from previous days gradually eased. This meant there was some frost in sheltered patches. There were some wintry showers on high ground and icy stretches in northern Scotland. By dawn, some cloud and patchy rain arrived at the far west and northwest. A warm front brought cloud and showery rain eastwards on Monday, but with southeastern areas stay dry until the evening. It was quite mild with temperatures widely reaching low single figures.

Daily Extremes

Highest Maximum	**14.4°C** Rhyl No 2 (Clwyd, 77mAMSL) also Colwyn Bay (Clwyd, 36mAMSL)
Lowest Maximum	**6.6°C** Frittenden (Kent, 38mAMSL) also Rothamsted (Hertfordshire, 128mAMSL)
Highest Minimum	**7.8°C** Scilly: St Marys Airport (Isles Of Scilly, 31mAMSL)
Lowest Minimum	**-1.1°C** Warcop Range (Cumbria, 227mAMSL)
Lowest Grass Minimum	**-5.4°C** Eskdalemuir (Dumfriesshire, 236mAMSL)
Most Rainfall	**23.0mm** Poolewe (Ross & Cromarty, 6mAMSL)
Most Sunshine	**1.8hr** Manston (Kent, 49mAMSL)
Highest Gust	**46Kt 53mph** Isle Of Portland (Dorset, 52mAMSL)
Highest Gust (mountain)*	**74Kt 85mph** Cairngorm Summit (Inverness-shire, 1237mAMSL)
Greatest Snow Depth at 0900 UTC	No non-zero values.

mAMSL refers to station elevation in metres above mean sea level.

*Mountain stations are above 500mAMSL.

Daily Weather Summary for Monday 23 December 2024

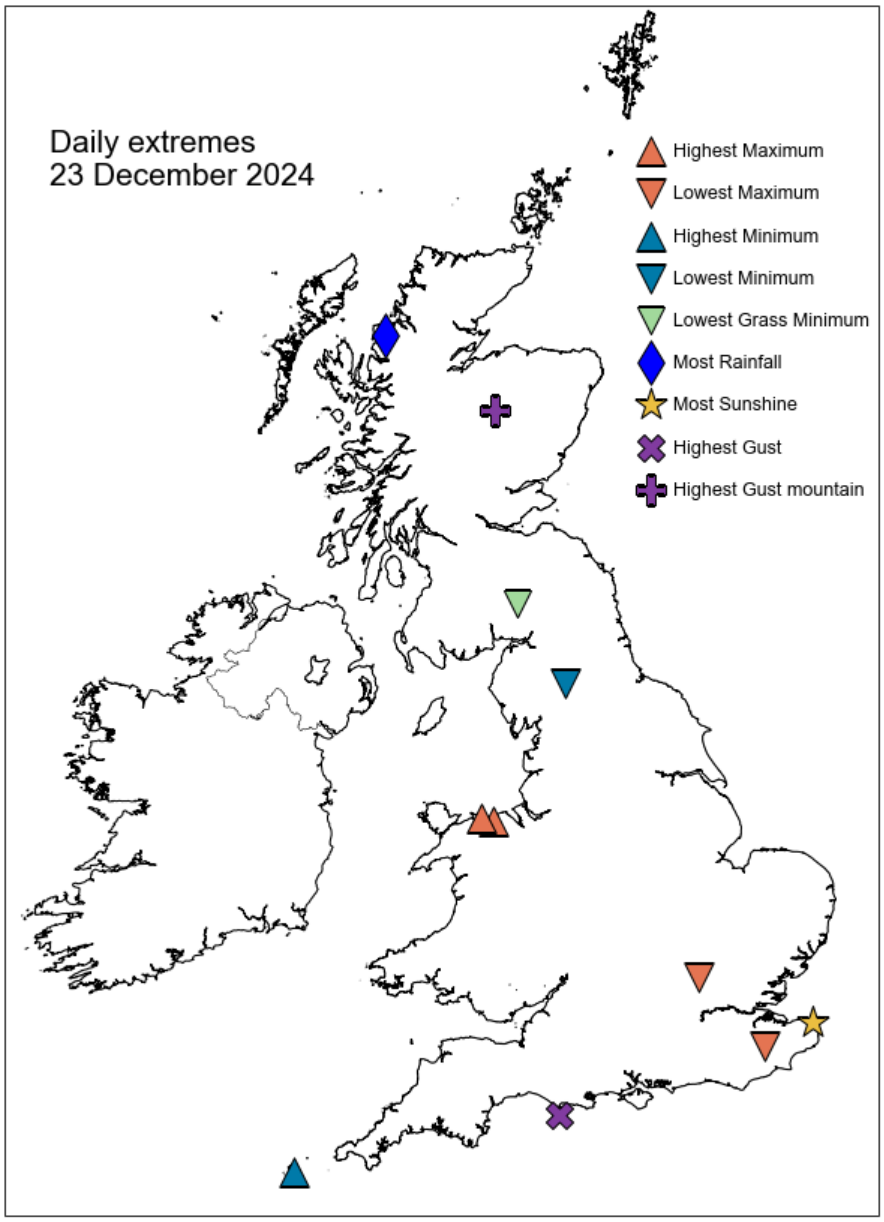

Daily Weather Summary for Monday 23 December 2024

North Atlantic and Europe analysis charts and satellite images at 0000 UTC

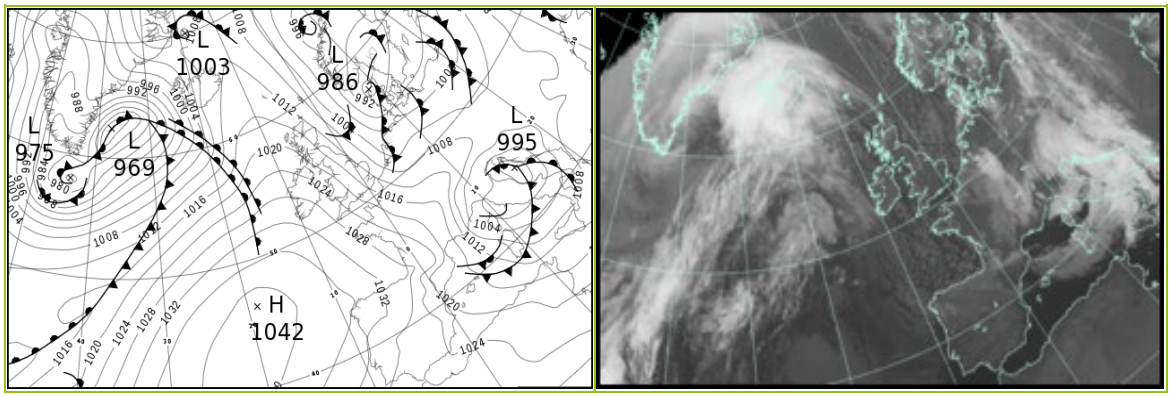

North Atlantic and Europe analysis charts and satellite images at 1200 UTC

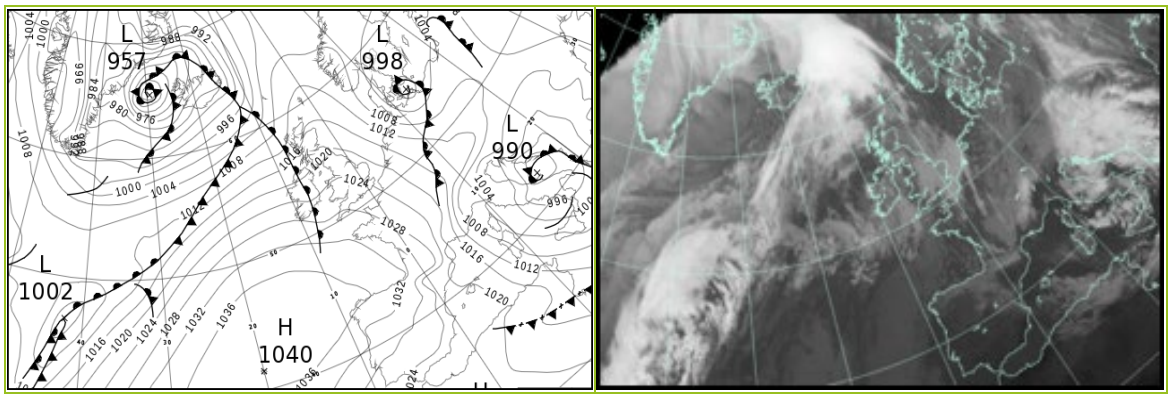

All satellite imagery copyright Met Office and EUMETSAT (European Organisation for the Exploitation of Meteorological Satellites). These show infra-red images from the geostationary MSG satellite. The rainfall rates are derived from both rain-radar and satellite data.

Daily Weather Summary for Monday 23 December 2024

UK satellite and rain-radar precipitation rates at (L) 0000 and (R) 1200 UTC



UK wind speed and direction at (L) 0000 and (R) 1200 UTC

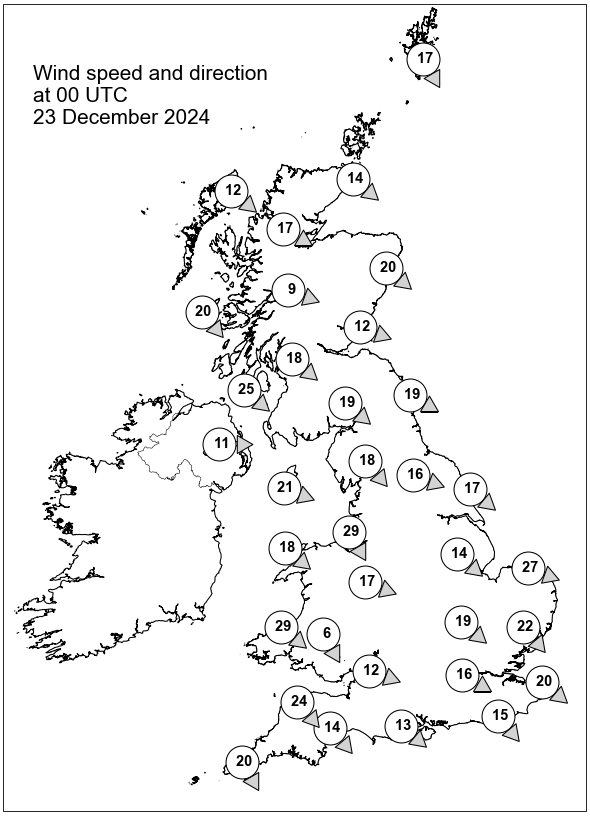

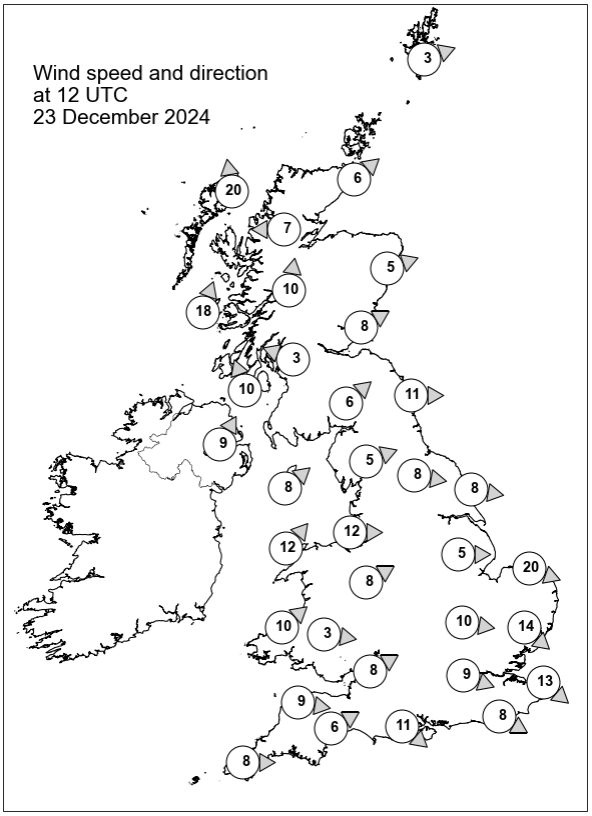

Daily Weather Summary for Monday 23 December 2024

Selected UK readings at (L) 0000 and (R) 1200 UTC

STATIONS		0000 UTC						1200 UTC					
NO	SITE	PRESS	WDIR	WSPD	CLOUD	TEMP	TDEW	PRESS	WDIR	WSPD	CLOUD	TEMP	TDEW
1	Lerwick	1008.4	NNW	17	0	4.0	-2.4	1013.5	WSW	3	0	2.6	-1.9
2	Wick	1012.9	NW	14	8	3.8	1.5	1015.7	SW	6	8	4.3	1.5
3	Stornoway	1018.2	NW	12	8	4.0	0.4	1011.9	S	20	8	6.6	6.2
4	Loch Glascarnoch	1017.6	WNW	17	8	1.7	0.0	1015.5	E	7	8	2.0	1.2
5	Aviemore	1016.0	-	-	5	2.5	0.7	1017.5	-	-	8	1.8	1.2
6	Dyce	1013.2	NW	20	5	3.8	2.2	1017.8	WSW	5	8	4.5	0.2
7	Tulloch Bridge	1019.5	WNW	9	8	1.4	0.3	1018.4	S	10	8	2.8	2.0
8	Tiree	1020.8	NW	20	8	5.6	1.2	1015.0	SSW	18	8	8.2	7.6
9	Leuchars	1015.2	WNW	12	3	4.9	0.6	1019.1	WSW	8	8	4.7	1.3
10	Bishopton	1017.9	NW	18	2	5.1	0.2	1019.2	ESE	3	8	4.4	3.8
11	Machrihanish	1020.1	NW	25	8	6.3	1.6	1018.8	SSE	10	8	6.7	5.9
12	Boulmer	1013.3	WNW	19	0	5.7	-0.9	1019.9	W	11	8	5.8	0.0
13	Eskdalemuir	1016.7	NW	19	0	2.7	-2.2	1021.1	SW	6	8	2.9	1.6
14	Aldergrove	1023.0	W	11	0	4.3	1.7	1020.3	SSW	9	8	6.2	5.9
15	Shap	1017.4	NW	18	0	3.6	-3.5	1022.4	WSW	5	8	3.6	1.6
16	Leeming	1015.0	WNW	16	8	5.3	-2.1	1021.7	W	8	8	5.5	-0.2
17	Ronaldsway	1020.2	WNW	21	5	6.6	1.4	1022.0	SW	8	8	7.4	6.6
18	Bridlington	1011.4	NW	17	0	5.6	-1.3	1020.9	W	8	8	4.7	-1.3
19	Crosby	1019.5	NNW	29	4	6.6	-0.2	1023.4	W	12	8	7.6	5.1
20	Valley	1022.8	NW	18	6	7.0	1.0	1023.9	SW	12	8	7.7	5.8
21	Waddington	1014.5	NW	14	0	5.3	-2.4	1023.1	W	5	8	4.6	-1.4
22	Shawbury	1019.2	WNW	17	5	5.2	1.0	1024.7	WSW	8	8	6.3	2.9
23	Weybourne	1011.1	WNW	27	8	6.2	1.7	1021.6	WNW	20	8	5.4	1.2
24	Bedford	1015.2	NW	19	3	5.6	-2.1	1024.2	W	10	8	5.3	2.4
25	Aberporth	1023.4	NW	29	3	6.5	1.8	1025.7	SW	10	8	6.8	4.9
26	Sennybridge	1022.3	NNW	6	8	4.3	0.2	1026.4	W	3	8	5.2	2.9
27	Wattisham	1012.3	NW	22	2	5.2	-1.7	1023.0	NW	14	7	4.5	-1.0
28	Almondsbury	1020.1	WNW	12	0	5.2	-0.7	1026.5	WSW	8	6	6.7	3.9
29	Heathrow	1016.1	WNW	16	3	6.2	-0.5	1025.0	WNW	9	8	6.2	1.6
30	Manston	1013.0	NW	20	8	6.4	0.0	1023.4	NW	13	8	5.5	0.0
31	Chivenor	1024.4	NW	24	1	7.8	0.4	1027.3	W	9	8	9.4	4.6
32	Exeter	1022.6	NW	14	1	6.4	0.7	1027.6	WSW	6	8	7.6	4.4
33	Herstmonceux	1014.2	NW	15	0	6.2	-1.2	1024.4	WNW	8	8	5.8	1.1
34	Hurn	1019.8	NW	13	0	5.5	-1.4	1026.7	NW	11	8	7.8	4.1
35	Camborne	1027.1	NNW	20	8	8.3	2.0	1029.2	W	8	8	9.3	7.1

Daily Weather Summary for Monday 23 December 2024

Selected European readings at (L) 0000 and (R) 1200 UTC

STATIONS		0000 UTC						1200 UTC					
NO	SITE	PRESS	WDIR	WSPD	CLOUD	TEMP	TDEW	PRESS	WDIR	WSPD	CLOUD	TEMP	TDEW
1	Murmansk	1003.4	SSW	8	7	-21.6	-24.2	1010.0	S	6	8	-16.4	-18.5
2	Helsinki	994.5	S	6	8	1.3	0.7	1004.7	S	4	8	3.3	2.9
3	Stockholm	992.7	ESE	2	-	-1.7	-1.8	1002.0	SE	2	-	2.7	2.5
4	Oslo	990.0	N	8	-	1.6	0.0	1004.8	NNE	10	6	3.7	-2.4
5	Reykjavik	1002.3	E	17	8	-1.1	-2.0	980.3	S	16	7	3.5	1.5
6	Moscow	1013.5	S	2	8	-2.7	-5.9	1015.3	ESE	2	8	-0.6	-2.9
7	Kiev	1010.4	-	0	8	-3.4	-4.9	1011.0	-	0	9	-1.6	-2.2
8	Warsaw	1001.2	S	4	8	3.6	2.4	1007.0	WNW	6	5	4.6	1.8
9	Berlin	1001.0	WSW	8	8	4.1	1.6	1005.4	SW	10	7	3.3	1.3
10	De Bilt	1002.7	WNW	4	8	4.1	3.2	1016.5	NW	8	6	8.4	2.8
11	Dublin	1025.2	W	12	1	3.0	1.2	1022.1	WSW	10	7	8.3	6.9
12	Cork	1029.4	W	12	6	5.9	3.0	1026.0	SSW	8	7	10.4	10.1
13	Sofia	1010.7	SSE	2	2	-2.7	-3.5	1004.0	-	0	5	3.0	-2.9
14	Belgrade	1005.0	ESE	2	8	4.5	-1.4	998.8	E	6	8	3.5	0.9
15	Budapest	-	-	-	-	-	-	-	-	-	-	-	-
16	Prague	1005.3	N	4	-	1.6	0.0	1010.4	WSW	6	3	3.8	-3.2
17	Munich	1009.7	WSW	6	7	0.1	-2.1	1012.7	WNW	10	6	3.1	-2.5
18	Strasbourg	1011.6	S	6	7	1.8	-0.1	1015.8	NW	19	-	7.3	3.0
19	Paris	1015.4	NW	17	4	6.4	1.7	1024.0	NW	14	8	7.2	1.5
20	Jersey	1022.8	NW	24	8	7.9	0.1	1028.6	NNW	14	5	9.7	3.8
21	Milan	1002.2	WNW	9	-	3.0	-0.1	1005.4	NW	11	0	11.0	-4.4
22	Marseille	1015.0	NW	19	-	5.9	0.8	1015.6	NW	27	-	9.4	0.3
23	Bordeaux	1026.7	W	10	7	6.7	4.7	1030.7	NNW	11	8	9.8	3.3
24	Rome	998.1	W	21	4	14.4	7.1	999.9	NNW	19	5	8.8	-0.2
25	Ajaccio	1004.7	NW	27	8	11.5	0.9	1006.8	NW	17	7	12.2	4.2
26	Barcelona	1016.3	NW	15	0	12.6	3.7	1019.8	ENE	2	-	14.9	0.5
27	Majorca	1018.0	NNW	13	4	15.9	3.3	1020.2	N	10	3	14.8	6.9
28	Madrid	1028.8	SSW	5	2	3.4	0.8	1028.1	N	19	1	10.8	-0.9
29	Lisbon	1030.5	NNE	7	-	13.8	11.1	1028.5	NE	15	-	14.8	4.0
30	Athens	1011.2	N	2	-	10.0	3.2	1004.7	S	5	6	16.6	6.5
31	Malta	1014.5	W	14	8	14.4	11.8	1006.9	W	27	7	13.3	8.1
32	Gibraltar	1025.5	WSW	8	0	11.7	10.1	1023.3	NE	4	0	17.3	7.6

Daily Weather Summary for Monday 23 December 2024

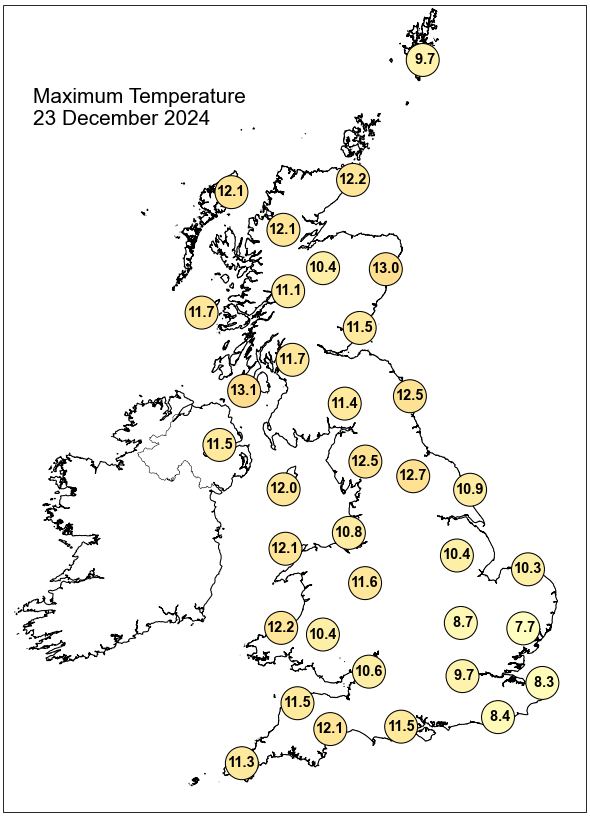

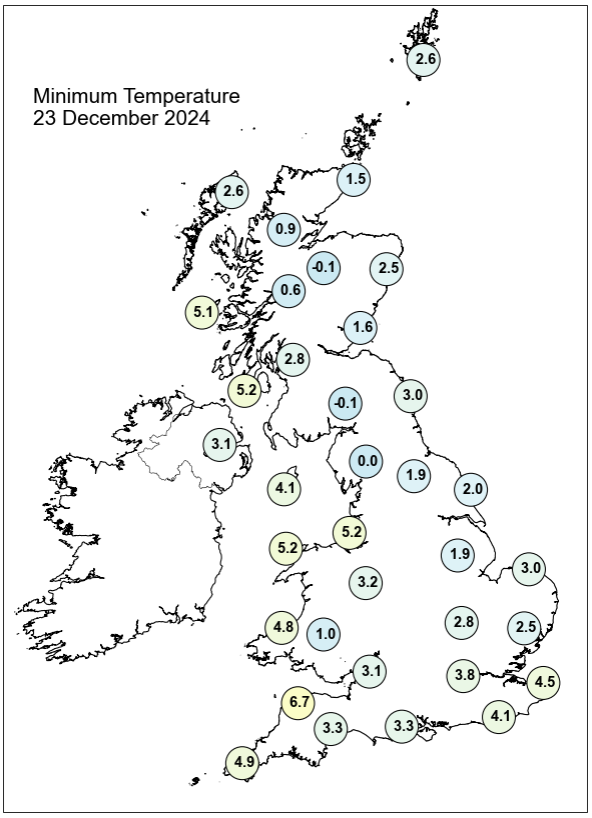

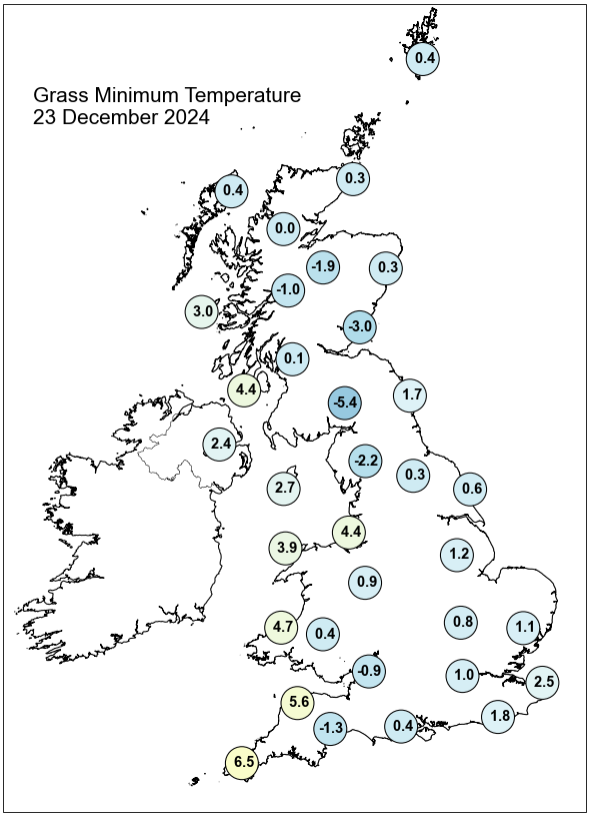

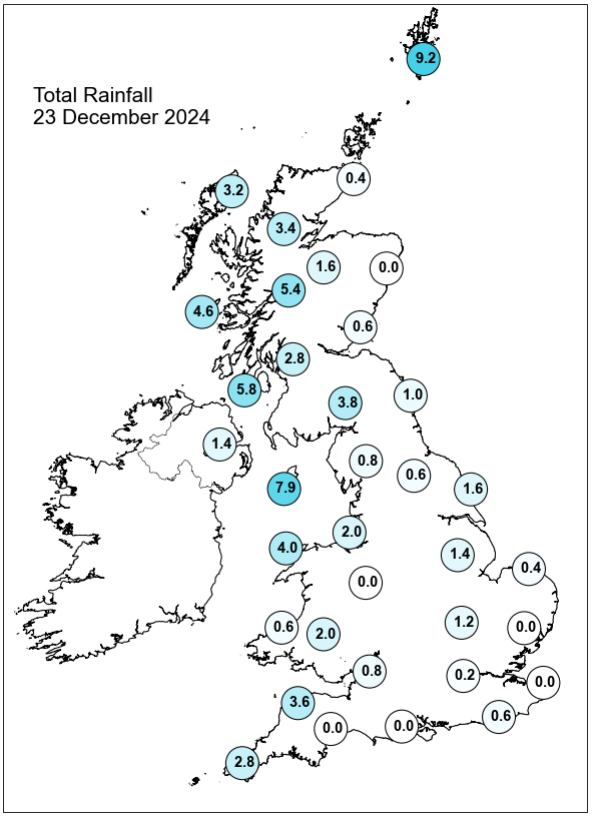

Daily Weather Summary for Monday 23 December 2024

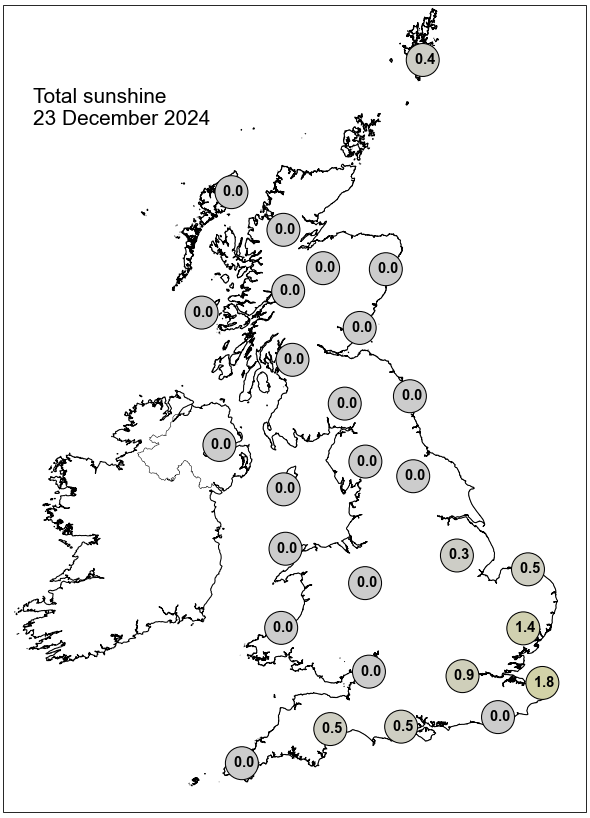

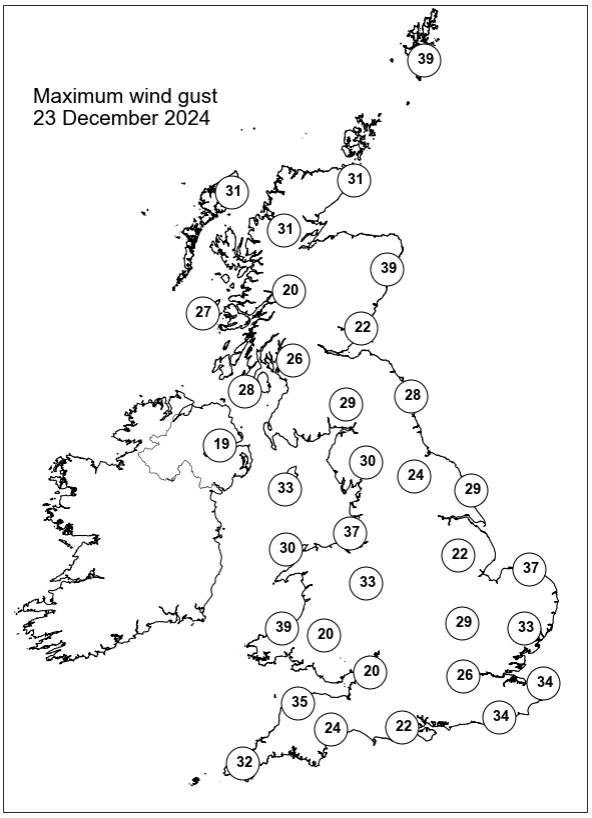

None of the selected stations observed a day of sleet or snow falling or non-zero snow depth at 0900 UTC.

Daily Weather Summary for Tuesday 24 December 2024

This day's summary created 31/12/2024 03:04

Summary of the UK Weather for Tuesday 24 December 2024

Overnight, it was mostly cloudy, becoming damp and murky for many in the west. There was some rain and drizzle around, especially at windward coasts and upslopes in western areas. It turned milder for all. In the north, it was still rather windy. Largely dry but murky with overcast skies throughout the day, with spells of light rain and drizzle mainly for upslopes and windward coasts mainly across north-western Scotland and northern England. Gusty in lee of high ground and across the far north. Very mild with tropical maritime airmass from the southwest.

Daily Extremes

Highest Maximum	**15.3°C** Cassley (Sutherland, 99mAMSL)
Lowest Maximum	**9.8°C** Linkenholt Post Office (Hampshire, 197mAMSL)
Highest Minimum	**9.3°C** Scilly: St Marys Airport (Isles Of Scilly, 31mAMSL)
Lowest Minimum	**-0.3°C** Warcop Range (Cumbria, 227mAMSL)
Lowest Grass Minimum	**0.7°C** Wattisham (Suffolk, 89mAMSL)
Most Rainfall	**16.4mm** Kinlochewe (Ross & Cromarty, 25mAMSL)
Most Sunshine	**3.9hr** Shawbury (Shropshire, 72mAMSL)
Highest Gust	**51Kt 59mph** Lerwick (Shetland, 82mAMSL)
Highest Gust (mountain)*	**92Kt 106mph** Cairngorm Summit (Inverness-shire, 1237mAMSL)
Greatest Snow Depth at 0900 UTC	No non-zero values.

mAMSL refers to station elevation in metres above mean sea level.

*Mountain stations are above 500mAMSL.

Daily Weather Summary for Tuesday 24 December 2024

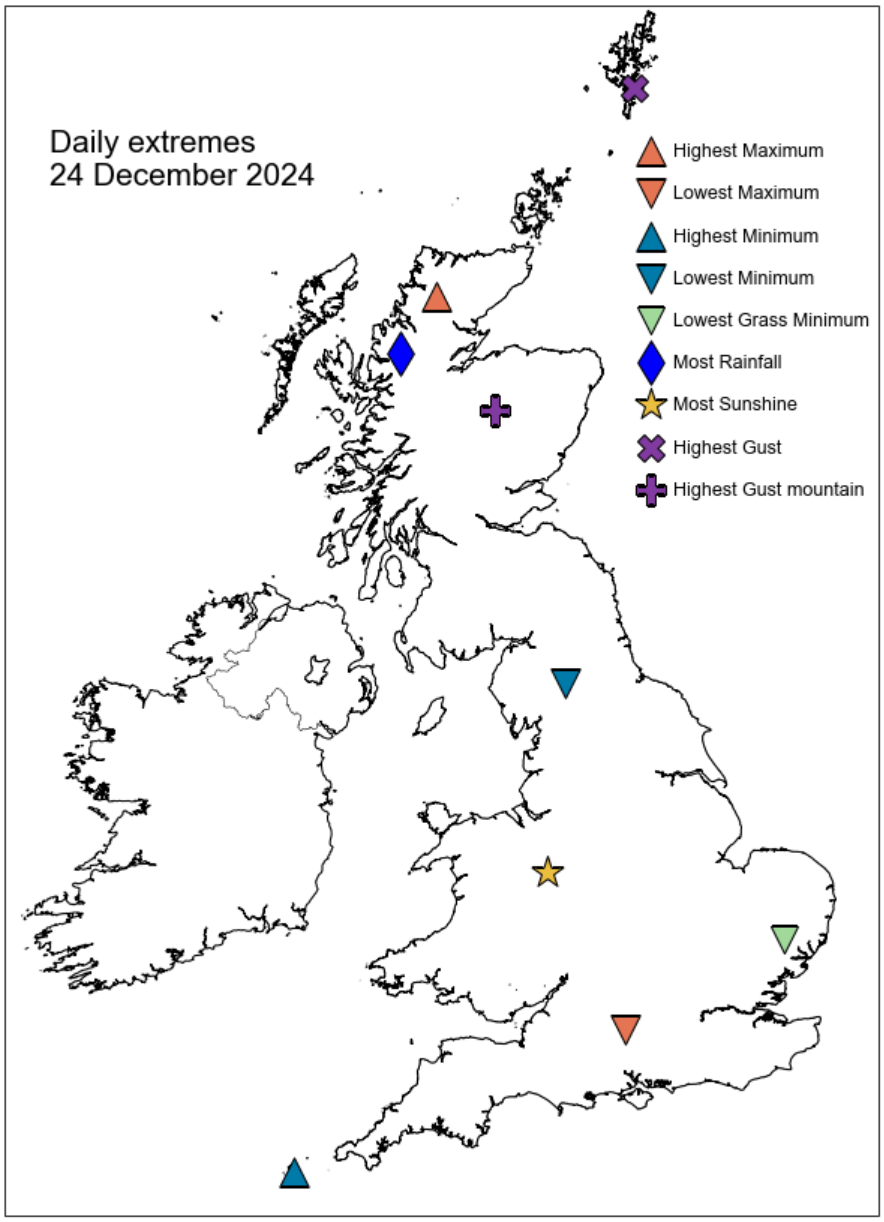

Daily Weather Summary for Tuesday 24 December 2024

North Atlantic and Europe analysis charts and satellite images at 0000 UTC

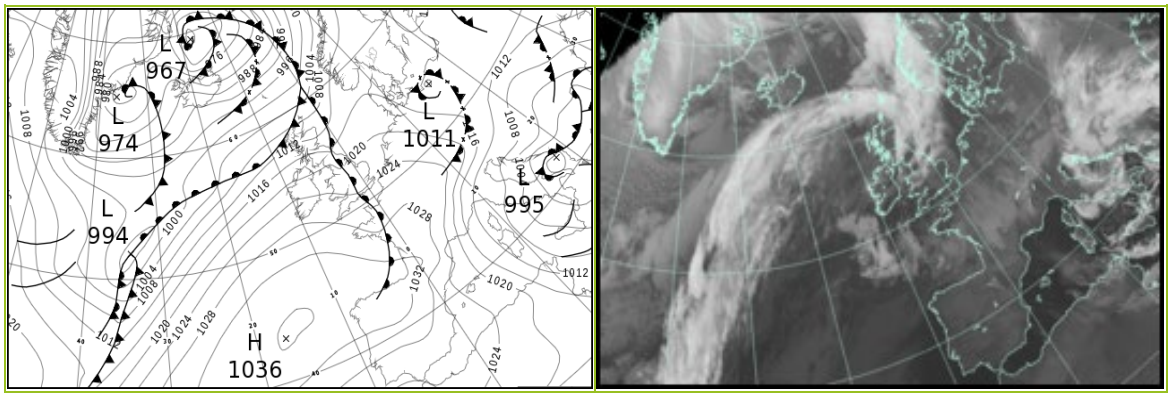

North Atlantic and Europe analysis charts and satellite images at 1200 UTC

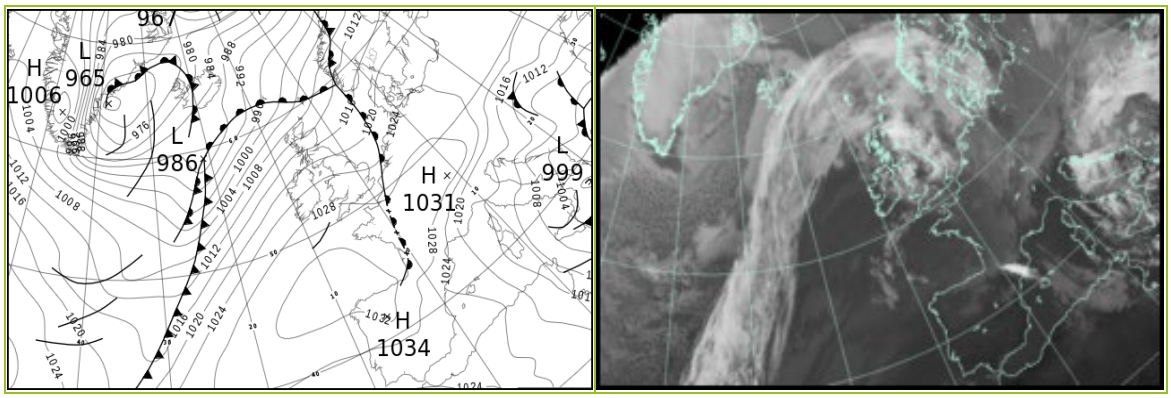

All satellite imagery copyright Met Office and EUMETSAT (European Organisation for the Exploitation of Meteorological Satellites). These show infra-red images from the geostationary MSG satellite. The rainfall rates are derived from both rain-radar and satellite data.

Daily Weather Summary for Tuesday 24 December 2024

UK satellite and rain-radar precipitation rates at (L) 0000 and (R) 1200 UTC



UK wind speed and direction at (L) 0000 and (R) 1200 UTC

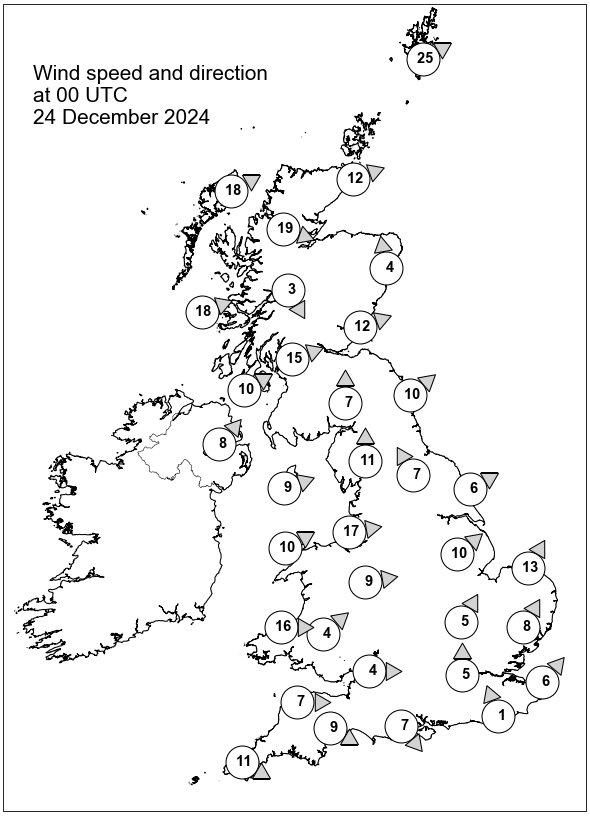

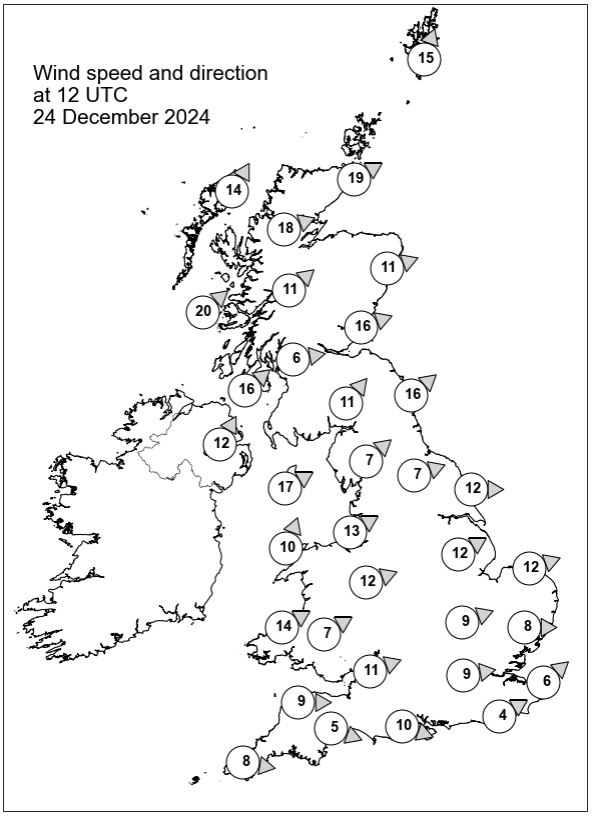

Daily Weather Summary for Tuesday 24 December 2024

Selected UK readings at (L) 0000 and (R) 1200 UTC

STATIONS		0000 UTC						1200 UTC					
NO	SITE	PRESS	WDIR	WSPD	CLOUD	TEMP	TDEW	PRESS	WDIR	WSPD	CLOUD	TEMP	TDEW
1	Lerwick	1003.2	WSW	25	8	9.6	9.0	1005.3	SSW	15	8	9.9	9.3
2	Wick	1008.3	WSW	12	8	11.1	9.3	1009.5	WSW	19	8	12.9	10.8
3	Stornoway	1009.1	WSW	18	8	11.1	10.6	1010.5	SSW	14	8	12.0	11.0
4	Loch Glascarnoch	1009.7	WNW	19	8	10.4	8.9	1011.9	WSW	18	8	11.8	9.1
5	Aviemore	1011.3	-	-	8	9.5	7.9	1013.5	-	-	8	11.5	9.8
6	Dyce	1010.7	S	4	8	9.3	7.0	1012.4	WSW	11	0	14.3	8.9
7	Tulloch Bridge	1014.1	NNW	3	8	9.3	9.0	1016.4	SW	11	8	12.4	9.7
8	Tiree	1014.7	WSW	18	8	11.4	11.0	1016.1	SW	20	8	11.5	11.1
9	Leuchars	1013.6	WSW	12	8	9.9	8.5	1015.0	WSW	16	2	12.8	10.6
10	Bishopton	1016.2	WSW	15	8	11.2	10.3	1019.3	W	6	8	12.1	11.5
11	Machrihanish	1017.7	WSW	10	8	11.2	10.6	1019.4	SW	16	8	13.3	11.5
12	Boulmer	1015.0	SW	10	3	9.6	8.5	1017.9	SW	16	5	12.8	10.9
13	Eskdalemuir	1018.0	S	7	8	8.2	8.0	1019.4	SW	11	8	12.0	10.9
14	Aldergrove	1019.7	SW	8	8	10.9	10.8	1021.6	SSW	12	8	11.0	10.6
15	Shap	1019.5	S	11	8	7.1	6.6	1021.8	SW	7	8	11.5	9.5
16	Leeming	1018.6	SSE	7	8	5.8	5.1	1021.8	WSW	7	7	13.3	9.6
17	Ronaldsway	1020.5	WSW	9	8	11.5	10.9	1023.0	WSW	17	8	11.3	10.3
18	Bridlington	1018.9	WSW	6	8	5.7	5.2	1020.3	W	12	2	12.4	10.3
19	Crosby	1021.2	W	17	5	9.7	9.1	1024.1	WSW	13	8	10.4	8.8
20	Valley	1022.7	WSW	10	8	11.9	11.1	1025.1	SSW	10	1	11.3	10.7
21	Waddington	1021.0	SW	10	8	6.0	5.2	1023.2	WSW	12	8	11.6	10.5
22	Shawbury	1022.1	W	9	6	10.6	9.1	1025.3	WSW	12	0	12.2	10.0
23	Weybourne	1020.8	SSW	13	8	5.3	4.6	1022.9	WSW	12	8	12.0	10.9
24	Bedford	1022.4	SSW	5	8	5.9	5.6	1025.0	WSW	9	8	10.7	10.0
25	Aberporth	1023.8	W	16	8	11.4	10.8	1027.0	WSW	14	7	10.8	10.7
26	Sennybridge	1024.4	SW	4	8	10.0	9.8	1026.8	WSW	7	8	9.9	9.8
27	Wattisham	1022.6	SSW	8	8	4.2	3.6	1024.2	W	8	8	11.6	10.6
28	Almondsbury	1024.0	W	4	8	9.0	9.0	1026.8	WSW	11	0	11.5	10.8
29	Heathrow	1023.6	S	5	8	6.3	6.0	1026.1	W	9	8	10.7	10.2
30	Manston	1024.1	SW	6	8	4.8	3.9	1025.6	SW	6	8	10.8	9.7
31	Chivenor	1025.8	W	7	8	11.3	-	1028.6	W	9	8	11.0	-
32	Exeter	1024.8	WNW	9	8	11.8	11.1	1028.5	WNW	5	8	11.6	10.7
33	Herstmonceux	1024.2	SSE	1	8	5.8	5.3	1026.3	WSW	4	8	9.7	9.6
34	Hurn	1024.1	NW	7	8	10.3	9.9	1027.6	WNW	10	8	12.2	11.5
35	Camborne	1027.7	WNW	11	8	11.1	10.9	1029.9	W	8	8	10.9	10.7

Daily Weather Summary for Tuesday 24 December 2024

Selected European readings at (L) 0000 and (R) 1200 UTC

STATIONS		0000 UTC						1200 UTC					
NO	SITE	PRESS	WDIR	WSPD	CLOUD	TEMP	TDEW	PRESS	WDIR	WSPD	CLOUD	TEMP	TDEW
1	Murmansk	1013.7	S	4	8	-13.4	-15.2	1013.5	S	2	8	-11.9	-13.6
2	Helsinki	1011.6	E	4	8	0.6	0.4	1017.5	SSW	4	8	1.3	1.2
3	Stockholm	1013.0	N	4	-	1.2	1.0	1018.0	WSW	6	-	0.5	0.1
4	Oslo	1015.0	NNE	2	-	-3.7	-4.8	1014.2	WSW	4	8	0.4	0.4
5	Reykjavik	990.2	WSW	7	6	1.2	-1.9	982.4	SW	13	8	0.2	-0.3
6	Moscow	1017.8	-	0	8	0.1	-0.5	1021.3	-	0	8	1.6	0.4
7	Kiev	1015.3	-	0	8	-0.5	-1.1	1020.7	-	0	9	1.3	0.7
8	Warsaw	1014.1	W	2	7	2.7	0.3	1023.4	NW	4	7	4.2	-1.2
9	Berlin	1014.1	WNW	12	8	4.1	1.9	1025.6	W	6	8	4.6	1.7
10	De Bilt	1022.8	WSW	4	7	3.4	2.5	1025.1	S	8	8	5.5	5.1
11	Dublin	1022.2	W	14	7	11.4	11.0	1024.4	SW	8	7	11.4	10.7
12	Cork	1026.4	WSW	4	4	9.7	9.5	1027.1	WSW	10	6	10.6	10.3
13	Sofia	998.6	NE	2	8	2.6	1.9	1005.4	WNW	6	8	1.3	-1.1
14	Belgrade	1003.4	NNE	6	8	0.3	0.0	1009.6	NW	2	8	0.6	0.2
15	Budapest	-	-	-	-	-	-	-	-	-	-	-	-
16	Prague	1016.5	WSW	4	-	2.2	0.0	1026.0	W	4	8	3.4	-0.8
17	Munich	1021.9	W	8	7	1.0	-0.2	1029.6	WNW	8	8	2.2	-1.1
18	Strasbourg	1025.4	NNW	4	8	4.2	2.2	1030.1	WSW	2	8	5.9	2.5
19	Paris	1027.6	SSW	3	8	4.9	3.4	1029.0	SW	5	8	7.0	6.4
20	Jersey	1026.0	NW	12	8	11.4	11.3	1028.9	WNW	9	8	11.5	11.5
21	Milan	1011.5	WNW	8	0	9.3	-8.9	1017.6	N	13	0	13.2	-11.2
22	Marseille	1021.4	NW	28	-	7.2	0.8	1020.7	NNW	23	-	9.5	-0.4
23	Bordeaux	1031.8	SSE	3	8	6.8	4.6	1030.3	N	7	8	12.3	11.8
24	Rome	1005.1	NNW	19	0	7.3	-2.1	1011.1	N	16	3	11.2	-2.0
25	Ajaccio	1010.2	ENE	5	-	5.0	0.0	1016.0	SW	4	-	14.3	-0.6
26	Barcelona	1023.3	N	10	1	7.5	-1.3	1023.3	N	8	6	12.0	4.2
27	Majorca	1023.8	ENE	5	1	6.1	3.1	1023.4	NW	10	6	15.1	7.1
28	Madrid	1031.1	S	3	0	4.1	-1.6	1029.5	W	3	0	10.5	2.6
29	Lisbon	1028.1	NE	13	-	12.5	1.8	1027.1	NE	9	-	13.0	2.2
30	Athens	999.5	WSW	14	-	14.6	3.4	1000.2	WNW	3	6	14.8	2.8
31	Malta	1006.0	WNW	11	7	9.7	5.9	1005.5	WNW	22	2	12.7	4.6
32	Gibraltar	1024.6	E	20	8	16.4	12.9	1025.9	E	20	7	17.0	10.0

Daily Weather Summary for Tuesday 24 December 2024

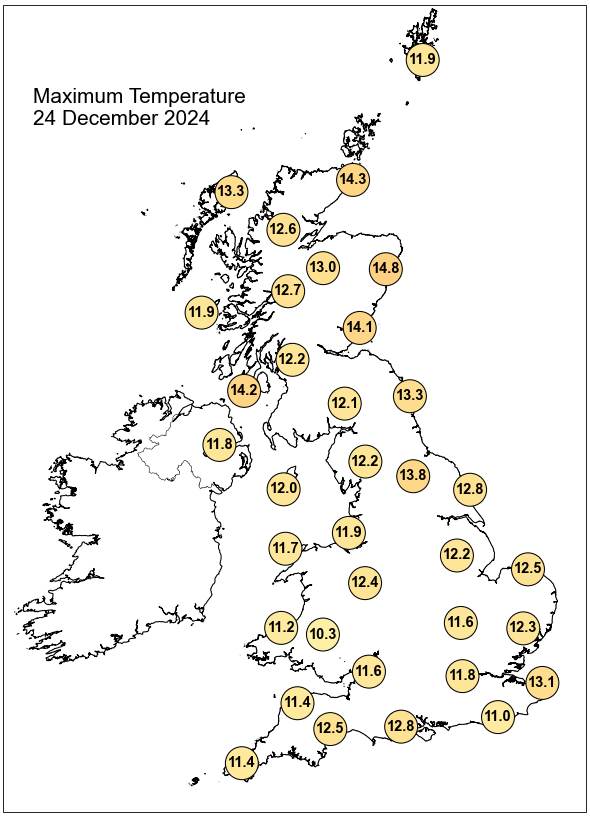

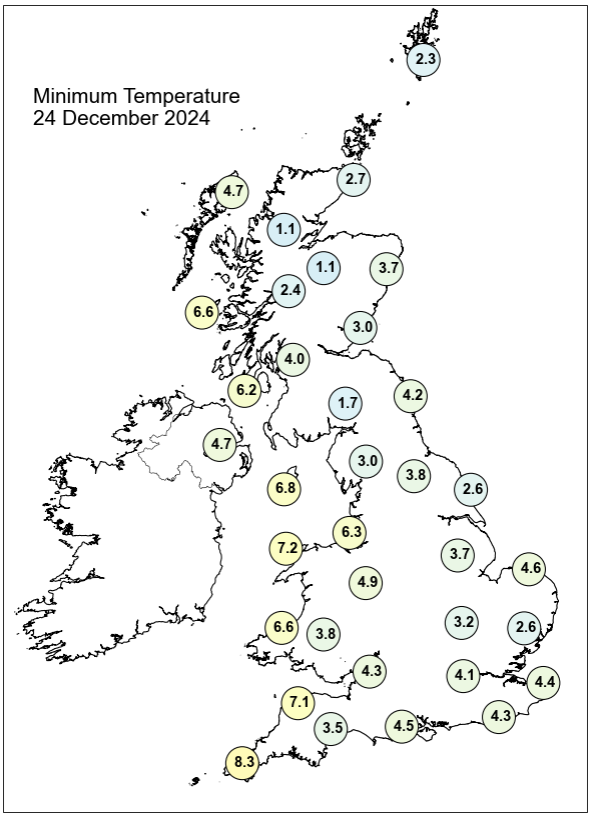

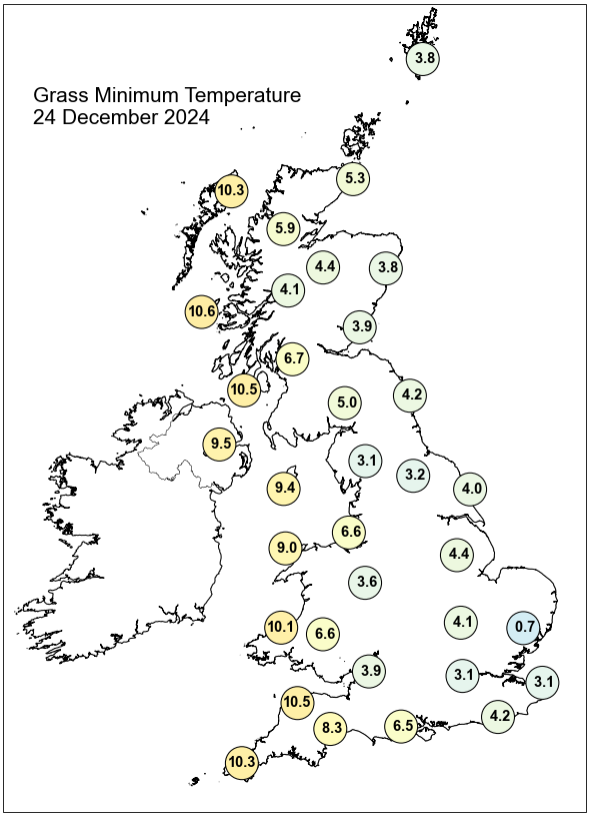

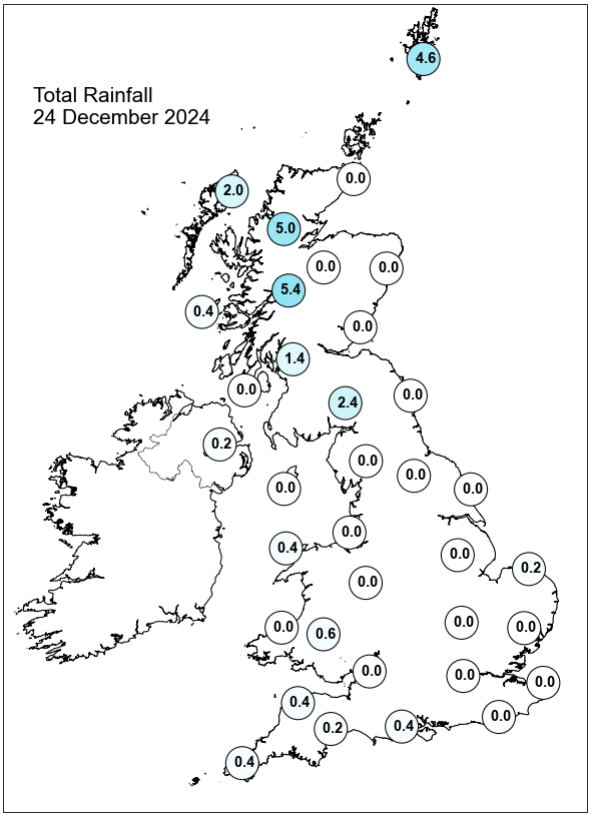

Daily Weather Summary for Tuesday 24 December 2024

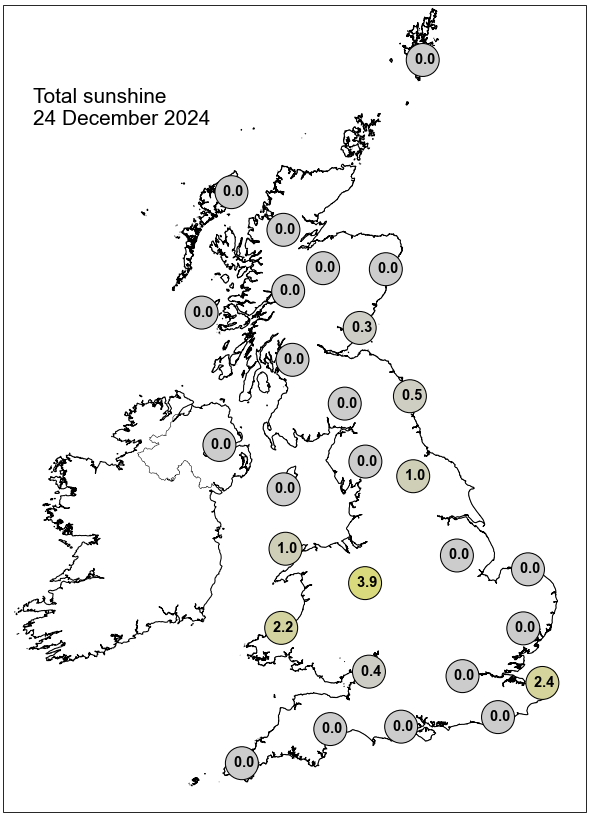

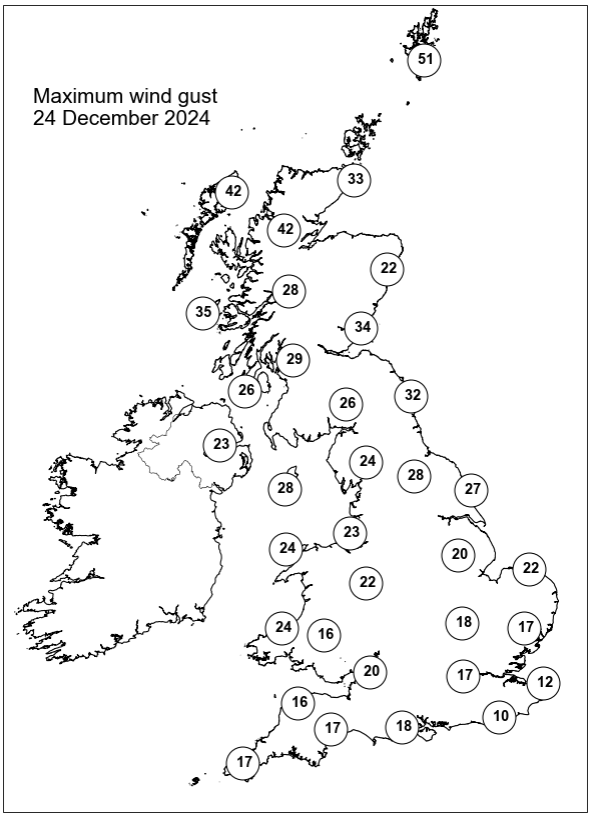

None of the selected stations observed a day of sleet or snow falling or non-zero snow depth at 0900 UTC.

Daily Weather Summary for Wednesday 25 December 2024

This day's summary created 01/01/2025 03:06

Summary of the UK Weather for Wednesday 25 December 2024

Largely dry for many overnight but some drizzle over the west facing hills whilst more persistent rain affected Northern Ireland and Scotland. Mild for most with temperatures widely holding up into single figures. Wednesday morning was dry overcast with gentle winds for the majority of the UK with the odd break in the clouds in western England and spells of rain in the far north of Scotland. In the afternoon the rain at the top of Scotland extended further south while some more scattered sunny spells appeared in parts of England.

Daily Extremes

Highest Maximum	**14.2°C** Dyce (Aberdeenshire, 65mAMSL)
Lowest Maximum	**7.5°C** Wattisham (Suffolk, 89mAMSL) also Charsfield (Suffolk, 49mAMSL)
Highest Minimum	**11.9°C** Kinloss (Moray (in Grampian Region), 5mAMSL)
Lowest Minimum	**0.4°C** Nantwich, Reaseheath Hall (Cheshire, 40mAMSL)
Lowest Grass Minimum	**-1.1°C** Nantwich, Reaseheath Hall (Cheshire, 40mAMSL)
Most Rainfall	**20.8mm** Achnagart (Ross & Cromarty, 15mAMSL)
Most Sunshine	**4.9hr** Kinloss (Moray (in Grampian Region), 5mAMSL)
Highest Gust	**53Kt 61mph** Lerwick (Shetland, 82mAMSL)
Highest Gust (mountain)*	**78Kt 90mph** Cairngorm Summit (Inverness-shire, 1237mAMSL)
Greatest Snow Depth at 0900 UTC	No non-zero values.

mAMSL refers to station elevation in metres above mean sea level.

*Mountain stations are above 500mAMSL.

Daily Weather Summary for Wednesday 25 December 2024

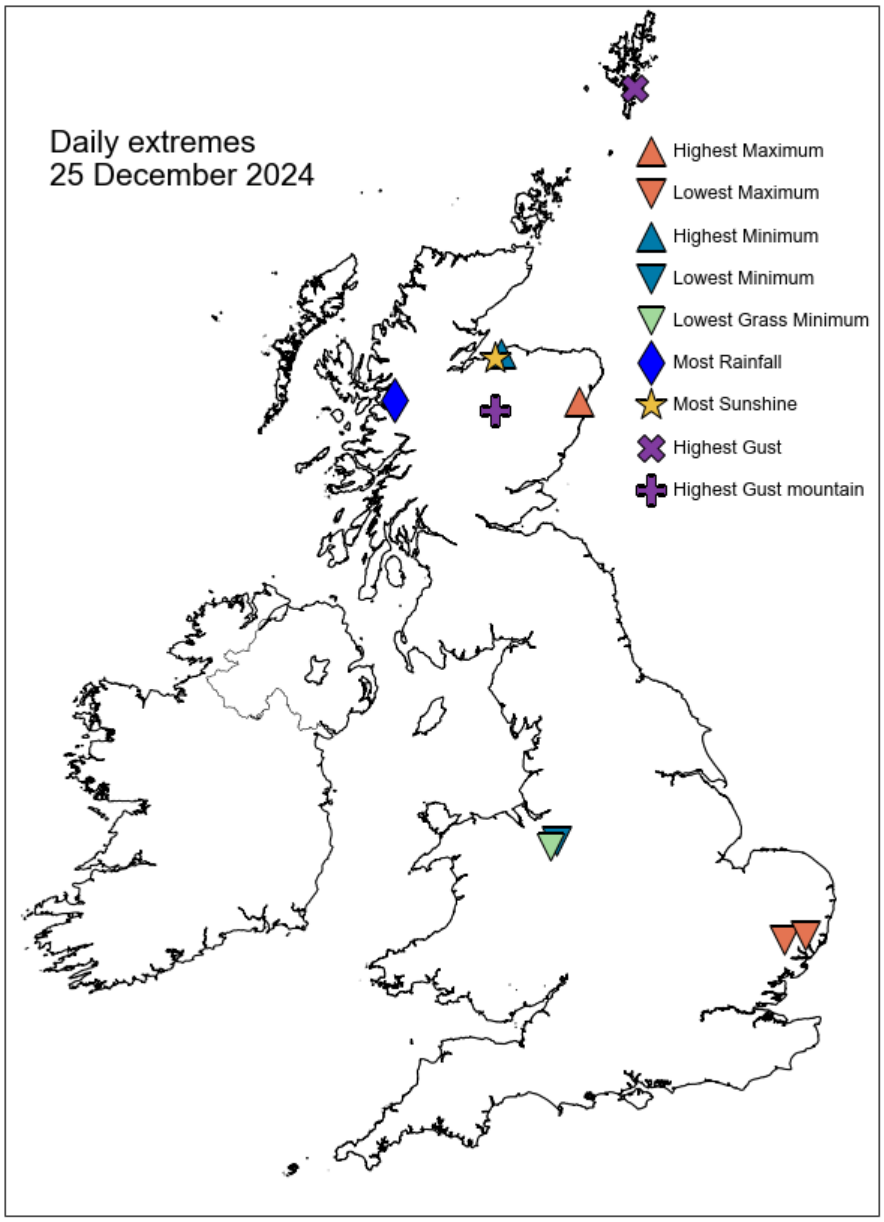

Daily Weather Summary for Wednesday 25 December 2024

North Atlantic and Europe analysis charts and satellite images at 0000 UTC

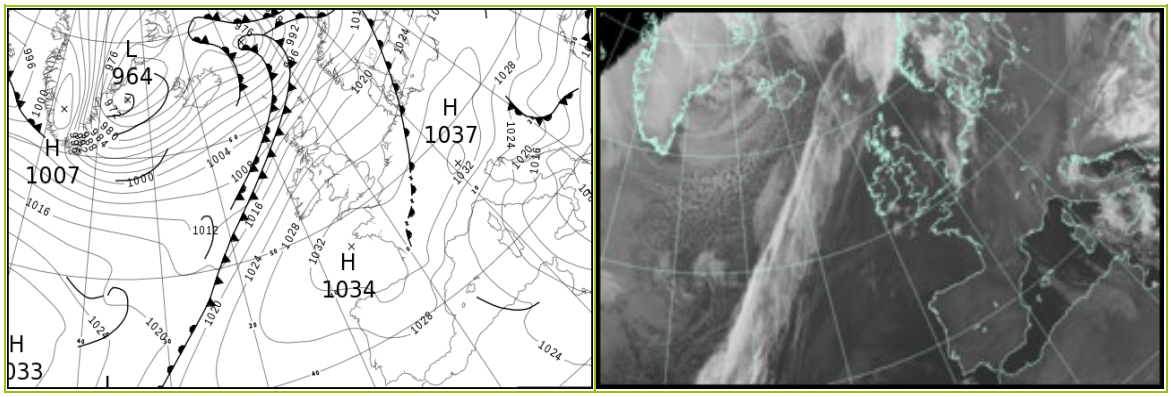

North Atlantic and Europe analysis charts and satellite images at 1200 UTC

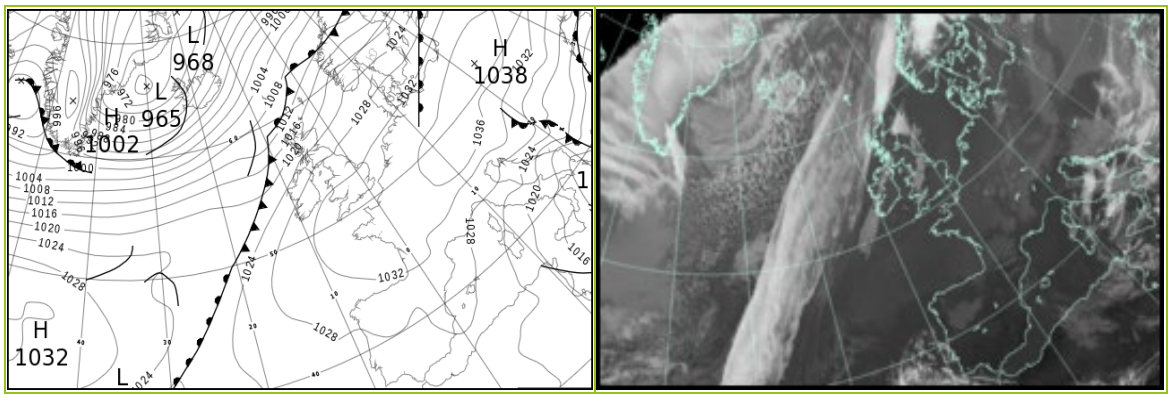

All satellite imagery copyright Met Office and EUMETSAT (European Organisation for the Exploitation of Meteorological Satellites). These show infra-red images from the geostationary MSG satellite. The rainfall rates are derived from both rain-radar and satellite data.

Daily Weather Summary for Wednesday 25 December 2024

UK satellite and rain-radar precipitation rates at (L) 0000 and (R) 1200 UTC



UK wind speed and direction at (L) 0000 and (R) 1200 UTC

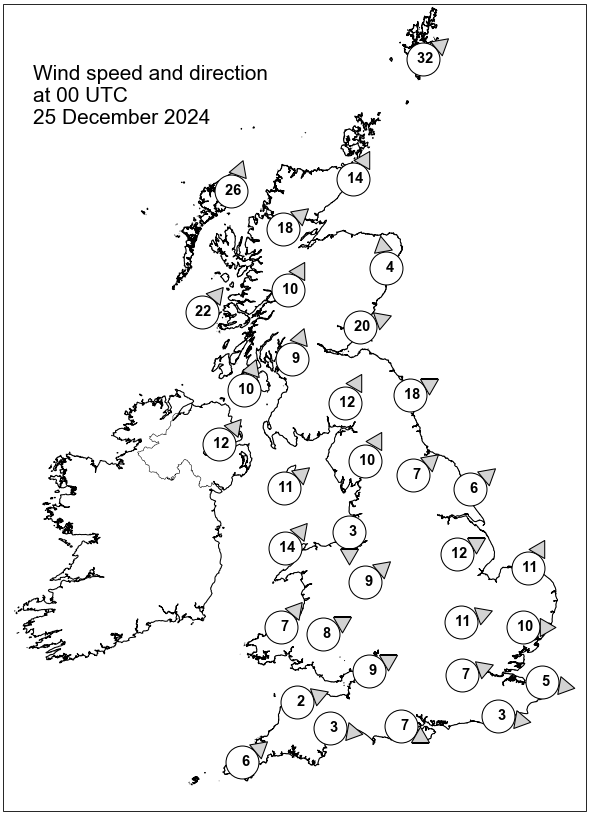

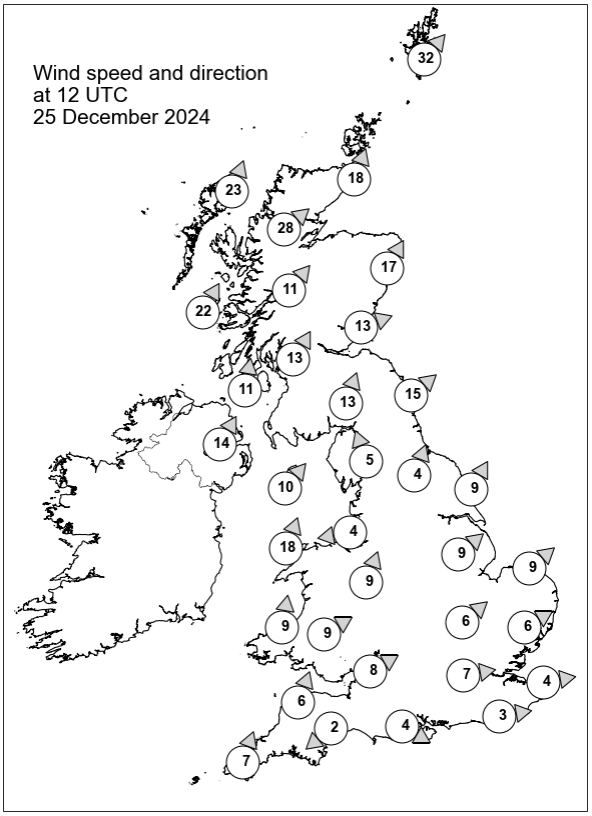

Daily Weather Summary for Wednesday 25 December 2024

Selected UK readings at (L) 0000 and (R) 1200 UTC

STATIONS		0000 UTC						1200 UTC					
NO	SITE	PRESS	WDIR	WSPD	CLOUD	TEMP	TDEW	PRESS	WDIR	WSPD	CLOUD	TEMP	TDEW
1	Lerwick	1008.6	SW	32	7	11.7	9.5	1013.5	SW	32	8	10.3	8.6
2	Wick	1014.4	SSW	14	6	12.7	7.8	1016.9	SSW	18	0	11.0	8.2
3	Stornoway	1012.6	SSW	26	8	11.0	10.3	1015.2	SSW	23	8	11.3	10.7
4	Loch Glascarnoch	1016.9	SW	18	8	9.8	7.8	1018.2	SW	28	8	10.1	7.9
5	Aviemore	1016.7	-	-	1	11.3	7.1	1020.9	-	-	8	11.7	7.4
6	Dyce	1017.5	S	4	0	9.4	8.3	1020.9	SSW	17	0	13.7	7.1
7	Tulloch Bridge	1020.6	SSW	10	8	10.8	8.4	1023.0	SW	11	8	10.1	8.3
8	Tiree	1019.1	SW	22	8	11.1	10.4	1021.7	SSW	22	8	11.3	9.9
9	Leuchars	1021.0	WSW	20	4	11.6	8.9	1024.4	WSW	13	8	11.7	8.6
10	Bishopton	1023.1	SSW	9	8	10.9	9.8	1025.9	SSW	13	8	10.4	9.3
11	Machrihanish	1023.2	SSW	10	8	12.2	9.3	1026.1	S	11	8	11.4	9.0
12	Boulmer	1023.5	WSW	18	6	11.7	9.4	1027.1	SW	15	8	11.2	7.8
13	Eskdalemuir	1024.9	SSW	12	8	9.8	8.8	1028.1	SSW	13	8	8.8	8.1
14	Aldergrove	1024.7	SW	12	8	10.6	9.6	1027.3	SSW	14	8	10.9	9.2
15	Shap	1026.4	SSW	10	8	9.3	8.8	1029.8	SSE	5	8	8.5	7.3
16	Leeming	1025.9	SW	7	4	11.1	9.1	1029.0	SSW	4	2	10.8	7.4
17	Ronaldsway	1026.5	SW	11	6	11.2	8.7	1029.8	SW	10	8	10.9	9.2
18	Bridlington	1025.9	SW	6	8	10.8	9.7	1029.1	SSW	9	4	10.6	7.8
19	Crosby	1028.1	N	3	1	6.7	6.1	1031.2	E	4	4	7.4	6.9
20	Valley	1028.0	SW	14	8	10.7	9.4	1031.2	SSW	18	8	10.6	10.3
21	Waddington	1028.2	WSW	12	8	8.7	8.1	1031.4	SW	9	8	9.5	7.8
22	Shawbury	1028.8	SW	9	3	9.4	7.9	1031.5	SSW	9	8	10.8	8.9
23	Weybourne	1028.4	SSW	11	7	9.1	8.7	1031.9	SW	9	8	9.0	8.3
24	Bedford	1029.5	WSW	11	8	9.3	8.9	1032.8	SW	6	8	7.9	7.4
25	Aberporth	1030.1	SW	7	8	9.4	9.1	1032.5	S	9	8	10.5	10.1
26	Sennybridge	1030.4	WSW	8	8	8.5	8.4	1033.0	WSW	9	8	8.9	8.8
27	Wattisham	1029.4	W	10	8	9.7	9.3	1033.1	WSW	6	8	7.1	6.8
28	Almondsbury	1030.7	WSW	9	8	9.7	9.4	1033.3	WSW	8	8	9.9	9.8
29	Heathrow	1030.5	WSW	7	8	9.5	8.6	1033.4	W	7	8	9.3	8.5
30	Manston	1030.3	W	5	8	10.2	9.2	1033.5	W	4	8	7.6	7.2
31	Chivenor	1031.5	WSW	2	6	8.6	-	1033.9	SSW	6	8	10.6	10.2
32	Exeter	1031.6	W	3	8	9.7	9.2	1034.0	NE	2	8	8.4	8.2
33	Herstmonceux	1030.5	W	3	8	10.3	9.8	1033.6	W	3	8	9.2	8.0
34	Hurn	1031.3	WNW	7	8	9.9	9.3	1033.7	WNW	4	8	9.2	9.1
35	Camborne	1032.5	SW	6	8	9.2	9.0	1034.2	SSW	7	8	9.9	9.7

Daily Weather Summary for Wednesday 25 December 2024

Selected European readings at (L) 0000 and (R) 1200 UTC

STATIONS		0000 UTC						1200 UTC					
NO	SITE	PRESS	WDIR	WSPD	CLOUD	TEMP	TDEW	PRESS	WDIR	WSPD	CLOUD	TEMP	TDEW
1	Murmansk	1010.2	S	6	7	-9.3	-10.8	999.1	S	16	8	-6.0	-7.2
2	Helsinki	1020.1	SW	10	8	1.8	0.5	1018.4	WSW	10	8	4.5	3.8
3	Stockholm	1019.9	SSW	8	-	2.5	1.2	1020.6	SW	10	-	7.6	6.8
4	Oslo	1016.0	W	4	-	4.2	4.1	1020.9	SW	2	9	4.6	4.6
5	Reykjavik	980.8	SW	20	4	-1.0	-6.3	983.0	SW	25	7	-1.2	-5.8
6	Moscow	1026.2	W	2	8	0.0	-1.6	1030.3	WNW	2	8	0.1	-1.7
7	Kiev	1028.1	N	2	9	0.7	0.4	1033.5	N	6	8	0.1	-1.6
8	Warsaw	1033.0	WNW	4	7	2.7	-2.4	1037.3	S	4	7	3.9	-3.2
9	Berlin	1032.4	S	4	4	0.6	0.0	1035.3	SSW	6	8	4.5	1.5
10	De Bilt	1029.6	SSW	4	9	8.0	8.0	1034.0	SW	6	8	9.5	9.2
11	Dublin	1026.7	SW	8	7	11.0	8.3	1029.8	SW	10	7	10.8	8.1
12	Cork	1028.7	SW	10	7	9.9	9.7	1031.1	SSW	8	7	10.3	10.1
13	Sofia	1015.4	W	6	8	-0.6	-1.1	1020.7	NNW	2	8	3.1	0.0
14	Belgrade	1021.2	W	4	8	1.2	0.4	1027.3	WNW	4	8	2.8	1.1
15	Budapest	-	-	-	-	-	-	-	-	-	-	-	-
16	Prague	1034.3	WSW	2	-	2.3	-1.2	1037.4	W	4	1	4.1	-0.9
17	Munich	1036.4	SW	2	0	-1.1	-2.6	1037.5	E	4	0	3.5	-5.0
18	Strasbourg	1034.7	NW	1	8	3.3	2.7	1036.6	S	2	-	7.5	3.0
19	Paris	1032.6	S	3	9	8.4	8.3	1035.0	S	1	7	10.3	9.2
20	Jersey	1032.5	WNW	7	8	10.3	10.3	1034.6	W	5	8	9.7	9.7
21	Milan	1024.8	S	1	-	-0.7	-4.0	1029.8	N	1	0	8.3	-4.7
22	Marseille	1025.4	NNE	5	-	0.8	-1.9	1028.9	WSW	3	-	10.2	-0.6
23	Bordeaux	1033.5	ESE	3	8	10.6	9.7	1033.3	ENE	6	8	10.8	8.9
24	Rome	1016.5	N	14	-	7.4	-1.3	1020.5	N	20	5	12.3	1.9
25	Ajaccio	1022.0	NE	6	-	2.0	-2.7	1025.0	WSW	3	-	14.7	-0.2
26	Barcelona	1024.8	N	4	1	8.4	5.9	1029.1	NNE	5	4	13.9	8.9
27	Majorca	1025.5	-	0	3	6.2	5.6	1027.6	E	19	-	15.4	5.8
28	Madrid	1030.1	NW	6	0	5.8	3.3	1028.0	SSW	2	0	13.1	6.4
29	Lisbon	1027.1	NNE	4	-	12.5	4.7	1026.8	NE	3	-	14.3	6.4
30	Athens	1005.1	N	4	-	11.3	5.8	1007.8	NNW	11	-	10.3	4.2
31	Malta	1011.8	NW	17	6	11.0	4.3	1014.2	NNW	13	4	12.4	6.0
32	Gibraltar	1026.1	E	16	3	15.2	10.7	1026.2	ENE	16	0	15.8	11.7

Daily Weather Summary for Wednesday 25 December 2024

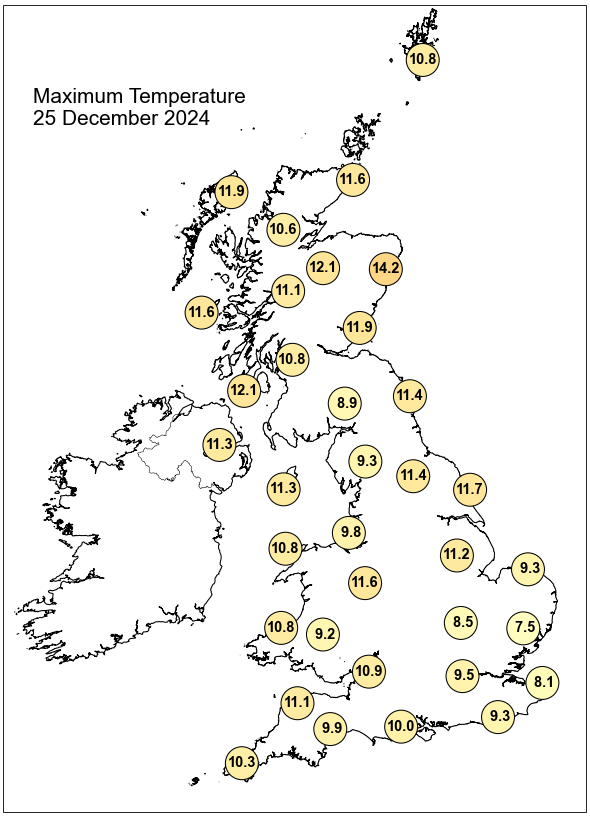

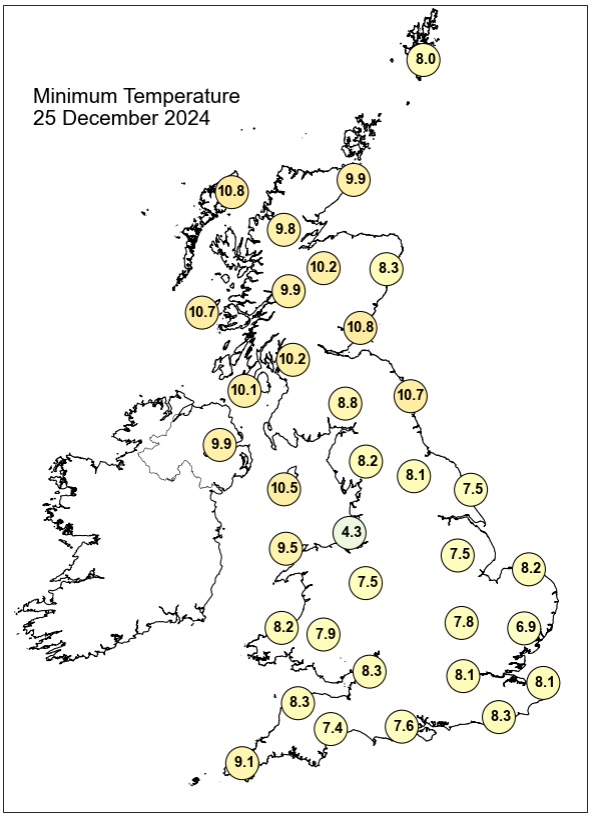

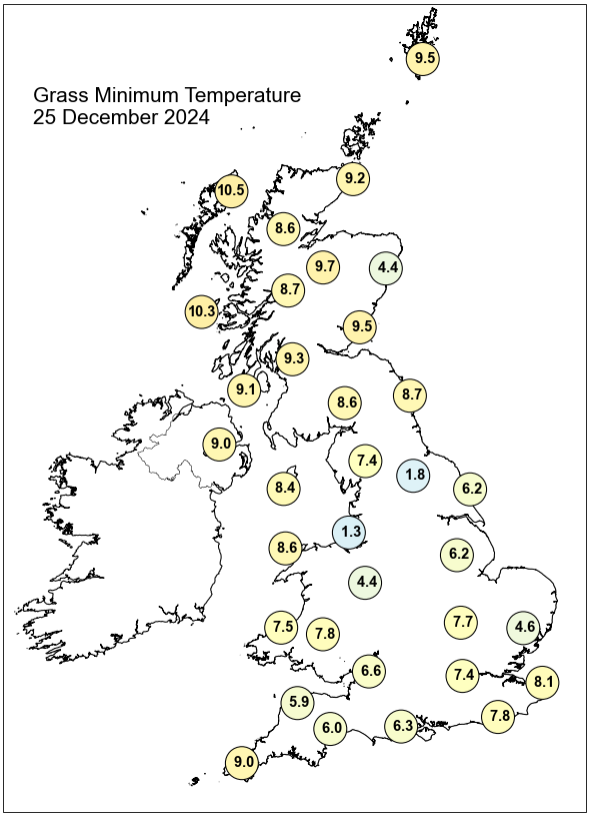

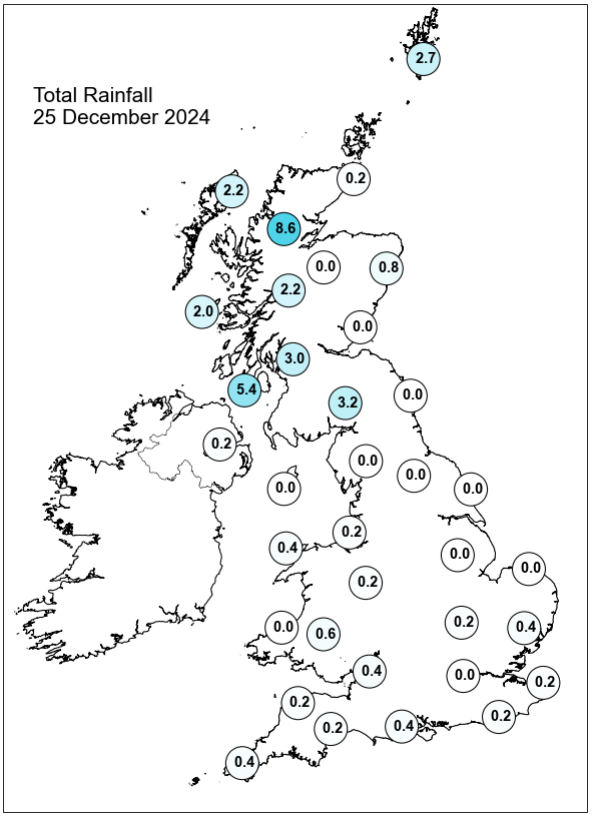

Daily Weather Summary for Wednesday 25 December 2024

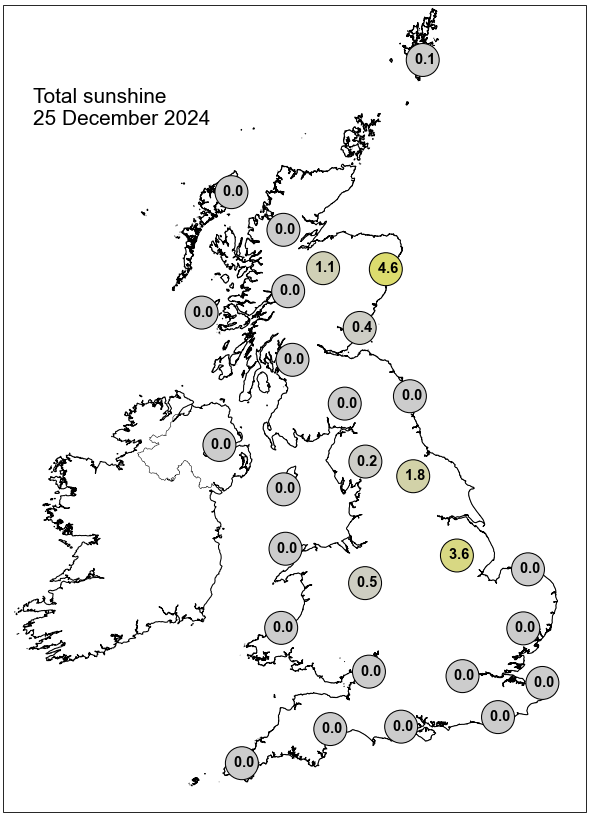

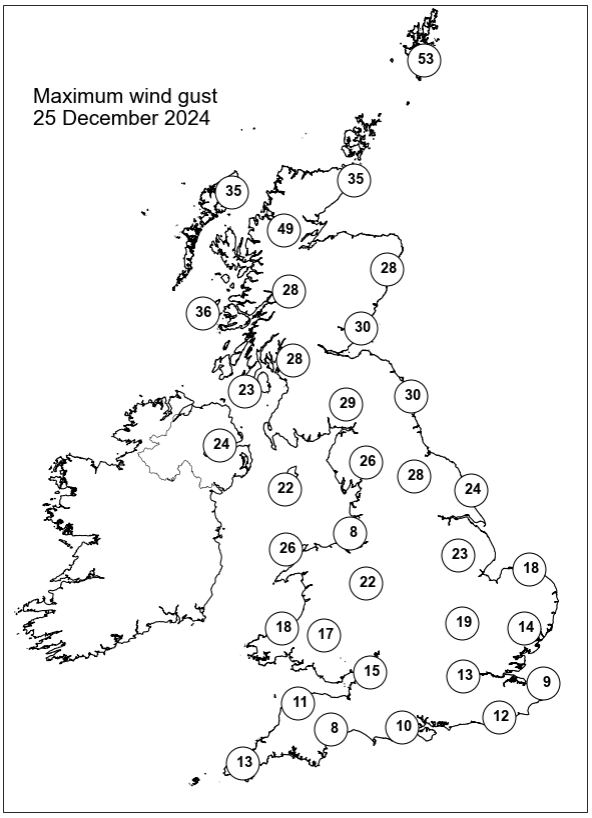

None of the selected stations observed a day of sleet or snow falling or non-zero snow depth at 0900 UTC.

Daily Weather Summary for Thursday 26 December 2024

This day's summary created 02/01/2025 03:04

Summary of the UK Weather for Thursday 26 December 2024

A slow-moving cold front lied from northeast Scotland to Northern Ireland, bringing outbreaks of rain and drizzle to south-western and north-eastern Scotland overnight. Elsewhere was generally dry with some isolated outbreaks of drizzle and widespread hill fog which lingered through the morning. Mostly cloudy and mild with temperatures well above freezing. Thursday morning was mostly dry but grey in England and Wales (though there was some sunshine in northern England) while there was widespread rainfall across Scotland and Northern Ireland. In the afternoon the weather remained largely unchanged in England and Wales but the rain that was falling on Northern Ireland in the morning moved on to Scotland, where there was persistent rainfall across the country that lasted into the evening. Another day with calm winds that was also rather mild, except in northern Scotland where it was a little colder than elsewhere.

Daily Extremes

Highest Maximum	**13.7°C** Pennerley (Shropshire, 357mAMSL) also Okehampton, East Okement Farm (Devon, 408mAMSL)
Lowest Maximum	**5.3°C** Hereford, Credenhill (Hereford & Worcester, 76mAMSL)
Highest Minimum	**10.7°C** Leuchars (Fife, 10mAMSL)
Lowest Minimum	**-0.1°C** Llanarmon Dyffryn Ceiriog (Clwyd, 265mAMSL)
Lowest Grass Minimum	**-2.3°C** Virginstow, Beaworthy (Devon, 147mAMSL)
Most Rainfall	**10.6mm** Dunstaffnage (Argyll (in Strathclyde Region), 3mAMSL)
Most Sunshine	**6.6hr** Lake Vyrnwy No 2 (Powys (north), 360mAMSL)
Highest Gust	**36Kt 41mph** Baltasound No 2 (Shetland, 15mAMSL)
Highest Gust (mountain)*	**67Kt 77mph** Cairngorm Summit (Inverness-shire, 1237mAMSL)
Greatest Snow Depth at 0900 UTC	No non-zero values.

mAMSL refers to station elevation in metres above mean sea level.

*Mountain stations are above 500mAMSL.

Daily Weather Summary for Thursday 26 December 2024

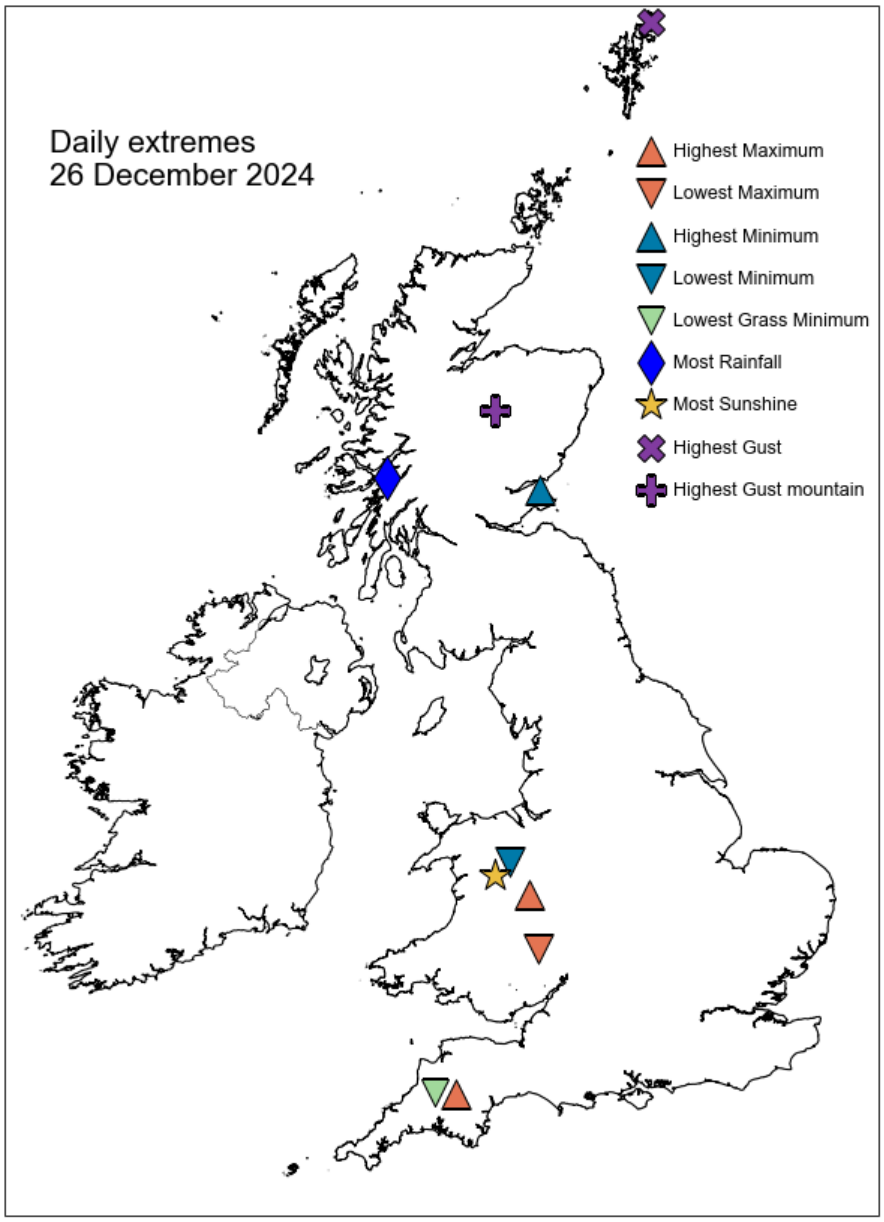

Daily Weather Summary for Thursday 26 December 2024

North Atlantic and Europe analysis charts and satellite images at 0000 UTC

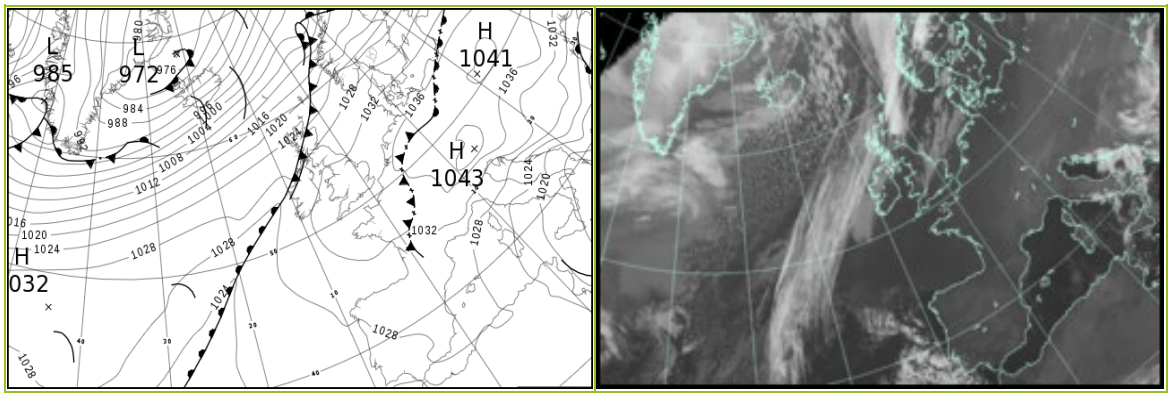

North Atlantic and Europe analysis charts and satellite images at 1200 UTC

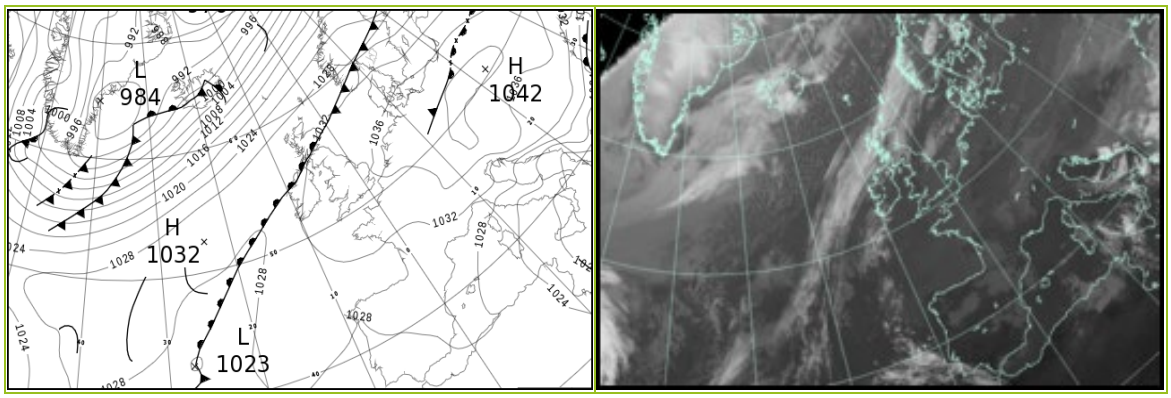

All satellite imagery copyright Met Office and EUMETSAT (European Organisation for the Exploitation of Meteorological Satellites). These show infra-red images from the geostationary MSG satellite. The rainfall rates are derived from both rain-radar and satellite data.

Daily Weather Summary for Thursday 26 December 2024

UK satellite and rain-radar precipitation rates at (L) 0000 and (R) 1200 UTC



UK wind speed and direction at (L) 0000 and (R) 1200 UTC

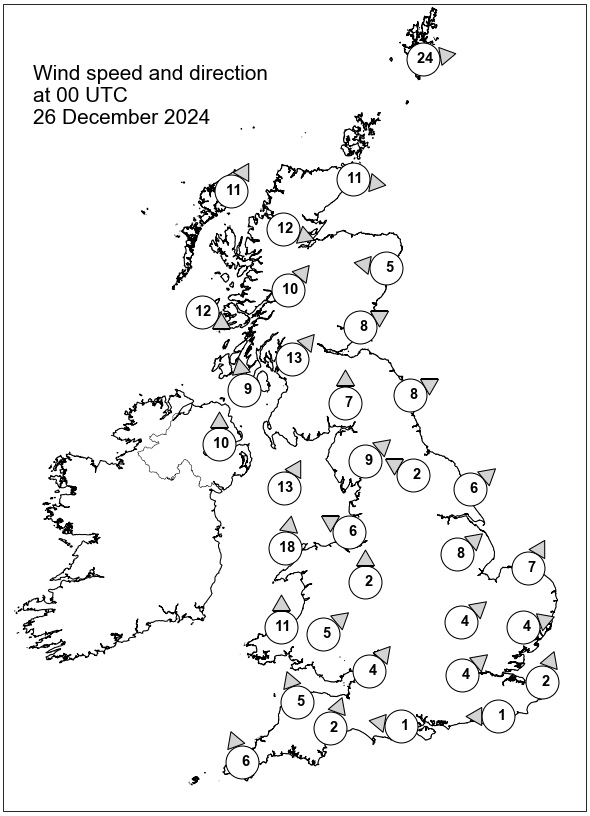

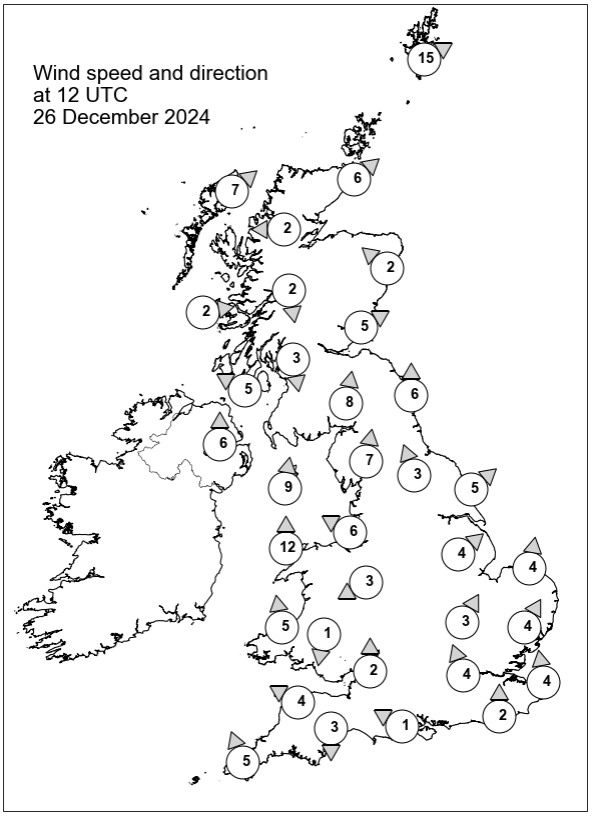

Daily Weather Summary for Thursday 26 December 2024

Selected UK readings at (L) 0000 and (R) 1200 UTC

STATIONS		0000 UTC						1200 UTC					
NO	SITE	PRESS	WDIR	WSPD	CLOUD	TEMP	TDEW	PRESS	WDIR	WSPD	CLOUD	TEMP	TDEW
1	Lerwick	1019.3	W	24	3	7.7	4.6	1027.8	WSW	15	4	7.1	2.8
2	Wick	1023.4	W	11	8	7.8	6.9	1030.7	SW	6	8	7.1	3.4
3	Stornoway	1023.3	SSW	11	8	7.7	6.2	1030.6	SW	7	8	6.3	4.6
4	Loch Glascarnoch	1024.8	WNW	12	8	6.8	5.6	1031.7	E	2	8	6.3	3.5
5	Aviemore	1024.2	-	-	8	10.3	7.7	1031.7	-	-	8	7.3	4.6
6	Dyce	1025.3	E	5	8	9.4	7.9	1032.3	SE	2	8	7.5	6.9
7	Tulloch Bridge	1026.2	SW	10	8	9.9	8.6	1032.8	N	2	8	6.6	5.8
8	Tiree	1026.9	WNW	12	8	7.8	7.3	1031.7	W	2	8	9.3	3.2
9	Leuchars	1027.3	WSW	8	8	11.3	8.3	1032.1	WSW	5	8	10.4	9.0
10	Bishopton	1028.3	SW	13	8	10.8	9.2	1032.2	N	3	8	8.1	7.8
11	Machrihanish	1028.6	S	9	8	11.3	9.6	1032.0	ESE	5	8	9.5	9.1
12	Boulmer	1029.8	WSW	8	0	9.2	6.8	1032.8	S	6	0	9.6	7.7
13	Eskdalemuir	1030.8	S	7	8	8.4	7.9	1033.9	S	8	8	7.8	7.6
14	Aldergrove	1029.6	S	10	8	10.3	8.6	1032.3	S	6	8	9.2	8.3
15	Shap	1032.1	SW	9	8	8.2	7.0	1034.0	S	7	8	8.4	7.2
16	Leeming	1031.7	ESE	2	0	4.3	3.0	1034.2	SSE	3	8	4.3	3.9
17	Ronaldsway	1031.5	SSW	13	8	9.6	8.9	1033.6	S	9	8	10.0	9.6
18	Bridlington	1031.2	SW	6	8	8.4	7.0	1034.0	SW	5	8	6.6	6.3
19	Crosby	1032.6	ESE	6	6	6.8	6.4	1034.6	ESE	6	8	6.6	6.4
20	Valley	1032.4	S	18	8	9.5	9.4	1034.1	S	12	8	8.8	8.5
21	Waddington	1033.3	SW	8	8	7.5	7.1	1034.8	SW	4	8	6.9	6.6
22	Shawbury	1033.5	S	2	8	8.1	7.6	1035.1	ENE	3	8	5.1	5.1
23	Weybourne	1033.4	SSW	7	8	7.8	7.6	1035.0	S	4	8	5.8	5.7
24	Bedford	1034.0	SW	4	8	8.2	8.0	1035.1	SSW	3	8	5.1	5.1
25	Aberporth	1033.3	S	11	8	8.3	8.0	1034.4	S	5	1	8.7	7.2
26	Sennybridge	1034.2	SW	5	8	7.5	7.4	1034.9	N	1	0	7.6	7.5
27	Wattisham	1034.5	WSW	4	8	6.2	5.9	1035.4	SSW	4	8	5.5	5.3
28	Almondsbury	1034.1	SW	4	8	8.7	8.5	1035.0	S	2	8	6.8	6.8
29	Heathrow	1034.6	SW	4	8	7.8	7.2	1035.6	SSE	4	8	5.5	5.0
30	Manston	1034.9	SSW	2	8	6.3	5.7	1035.5	S	4	8	8.2	7.7
31	Chivenor	1034.2	SSE	5	8	7.8	7.7	1035.0	ESE	4	8	5.8	-
32	Exeter	1034.4	SSW	2	8	8.3	8.1	1034.8	N	3	8	6.2	6.1
33	Herstmonceux	1034.5	E	1	8	7.5	6.9	1035.1	S	2	8	8.6	8.1
34	Hurn	1034.6	E	1	8	8.3	8.2	1035.1	ESE	1	8	7.4	7.0
35	Camborne	1034.0	SSE	6	8	8.3	8.1	1034.2	SSE	5	8	9.4	9.3

Daily Weather Summary for Thursday 26 December 2024

Selected European readings at (L) 0000 and (R) 1200 UTC

STATIONS		0000 UTC						1200 UTC					
NO	SITE	PRESS	WDIR	WSPD	CLOUD	TEMP	TDEW	PRESS	WDIR	WSPD	CLOUD	TEMP	TDEW
1	Murmansk	997.9	W	17	4	1.2	-3.1	994.1	S	10	8	-1.4	-2.5
2	Helsinki	1021.8	WSW	6	8	4.8	4.6	1021.9	W	10	8	5.6	5.0
3	Stockholm	1023.8	WSW	8	-	9.0	7.0	1027.0	W	12	-	8.3	6.4
4	Oslo	1023.4	WNW	2	-	4.1	4.1	1027.8	SSW	2	8	5.3	5.3
5	Reykjavik	989.9	SW	24	6	-1.1	-4.5	997.4	SW	12	8	1.8	0.7
6	Moscow	1031.1	SW	2	-	-0.2	-1.9	1031.1	SW	2	8	0.5	-0.9
7	Kiev	1037.9	N	4	8	-1.1	-2.5	1036.8	NNW	2	7	2.2	-2.2
8	Warsaw	1039.4	SSW	2	3	0.0	-2.4	1039.7	W	6	4	3.9	-1.7
9	Berlin	1037.0	S	2	8	5.2	4.9	1038.5	S	4	8	6.6	6.3
10	De Bilt	1035.7	SW	4	8	8.2	8.0	1036.6	SSE	2	8	7.2	6.6
11	Dublin	1031.3	W	8	6	9.1	7.7	1032.9	S	2	7	7.6	7.1
12	Cork	1031.9	SSW	8	8	8.7	8.6	1032.8	S	8	8	9.6	9.6
13	Sofia	1026.2	W	2	8	0.3	-0.2	1030.6	NW	4	6	0.9	-2.5
14	Belgrade	1030.7	W	4	6	1.5	-0.2	1035.4	W	6	8	1.8	-0.7
15	Budapest	-	-	-	-	-	-	-	-	-	-	-	-
16	Prague	1040.0	WSW	2	-	-3.3	-3.8	1039.8	W	2	1	2.6	-1.1
17	Munich	1039.3	ENE	4	8	-2.9	-3.6	1038.3	NE	6	3	-0.8	-3.6
18	Strasbourg	1036.6	NNW	3	-	1.3	0.3	1035.4	NNE	7	-	5.0	0.4
19	Paris	1034.9	E	4	8	8.2	7.6	1034.6	ENE	6	1	8.1	5.0
20	Jersey	1034.4	E	3	8	7.1	7.1	1034.4	E	8	8	5.8	5.8
21	Milan	1031.8	NNW	2	0	-2.5	-4.2	1033.5	N	2	0	6.8	-3.1
22	Marseille	1029.2	E	1	-	2.1	-0.8	1030.1	WNW	3	-	9.4	-0.5
23	Bordeaux	1030.8	NNE	3	6	7.9	7.6	1030.5	E	4	8	6.4	6.1
24	Rome	1022.6	NNE	14	0	8.8	2.0	1023.7	NNE	11	0	13.8	2.1
25	Ajaccio	1025.6	NE	5	-	3.4	0.4	1025.9	SW	5	-	15.0	0.4
26	Barcelona	1029.1	NNE	4	6	10.8	9.4	1029.9	E	6	7	14.1	10.7
27	Majorca	1028.8	NNE	2	1	2.8	2.2	1028.7	E	3	1	16.5	4.6
28	Madrid	1030.7	N	2	0	2.8	1.7	1028.4	WSW	1	0	10.8	4.6
29	Lisbon	1025.9	NNE	8	-	13.0	8.0	1026.5	NE	6	-	14.5	7.9
30	Athens	1010.1	N	5	-	8.9	7.8	1013.8	NNE	6	-	12.9	8.3
31	Malta	1016.0	NNW	12	1	11.8	6.4	1018.6	N	9	3	15.6	7.9
32	Gibraltar	1025.8	E	22	8	16.3	13.2	1027.1	E	24	8	17.2	13.2

Daily Weather Summary for Thursday 26 December 2024

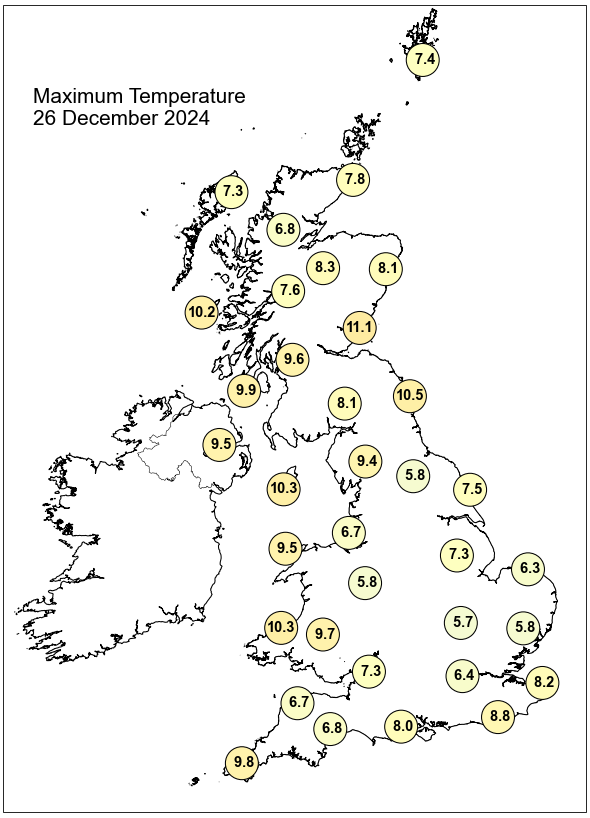

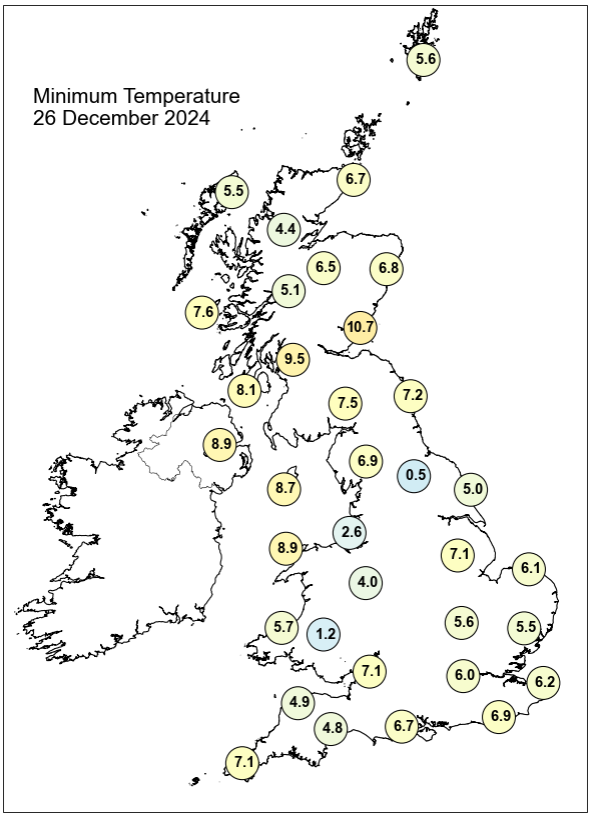

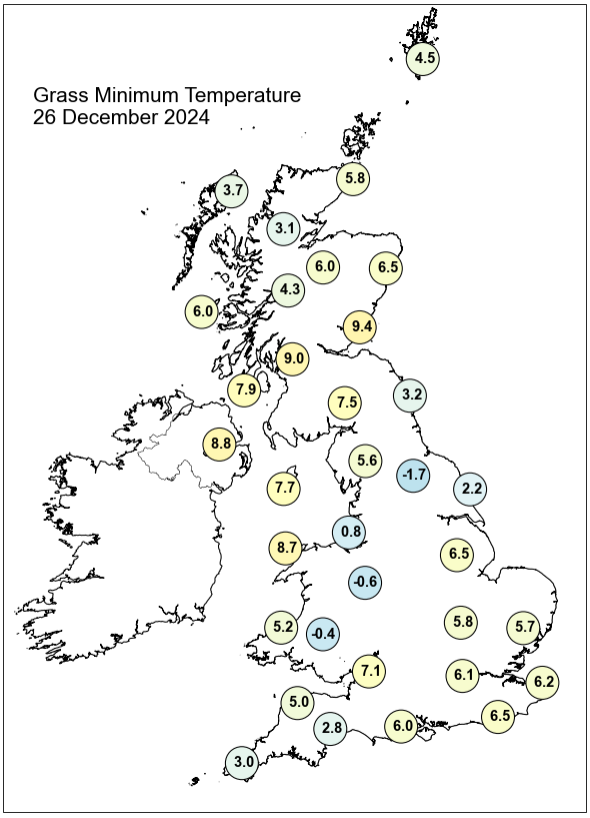

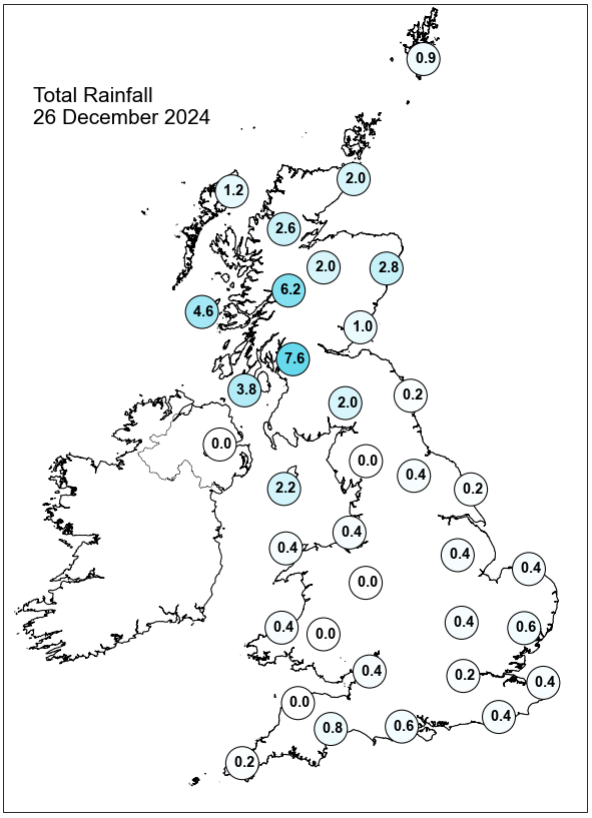

Daily Weather Summary for Thursday 26 December 2024

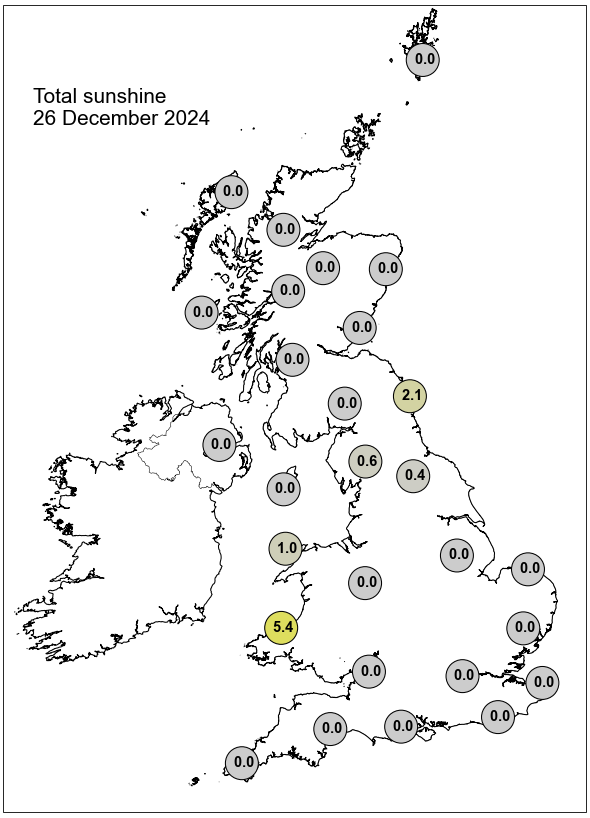

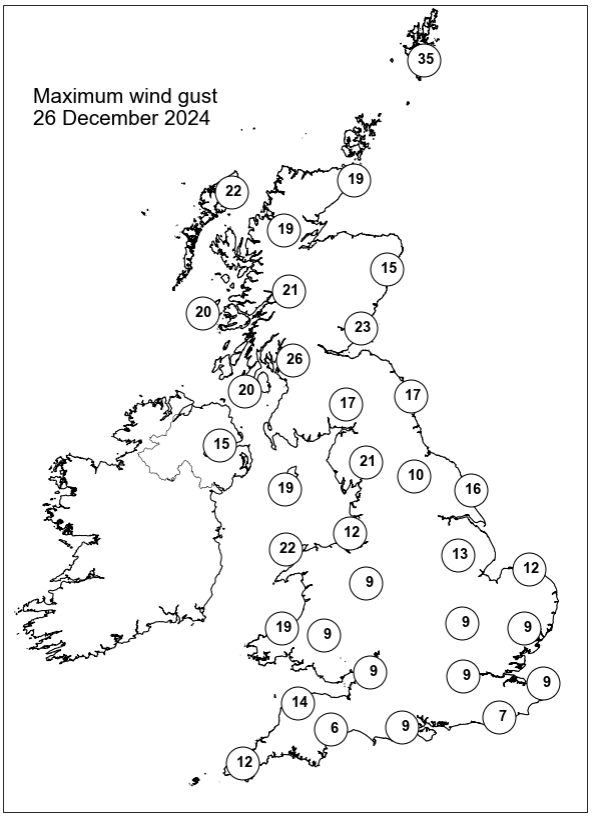

None of the selected stations observed a day of sleet or snow falling or non-zero snow depth at 0900 UTC.

Daily Weather Summary for Friday 27 December 2024

This day's summary created 03/01/2025 03:06

Summary of the UK Weather for Friday 27 December 2024

A generally dull and grey morning with widespread low clouds for most and widespread mist and fog across England and parts of eastern Scotland. Patchy rain and drizzle across Scotland, mainly along windward coasts in the west. Best of cloud breaks were across north-eastern Scotland where isolated patches of mist and fog formed. Cloudy conditions continued for most of the UK into the afternoon and evening with clear spells on the lee of higher ground. There was drizzle in parts but a band of rain situated across the northwest of Scotland. Indeed during the night it was murky with areas of fog, however the best of the clearer conditions were observed at low levels across East Scotland and northeast England.

Daily Extremes

Highest Maximum	**12.1°C** Lake Vyrnwy No 2 (Powys (north), 360mAMSL)
Lowest Maximum	**2.0°C** Shobdon Airfield (Hereford & Worcester, 99mAMSL)
Highest Minimum	**8.4°C** Gt Cumbrae: Millport (Buteshire, 5mAMSL) also Logan Botanic Garden (Wigtownshire, 27mAMSL) also Castlederg (Tyrone, 49mAMSL)
Lowest Minimum	**-1.6°C** Sennybridge No 2 (Powys (south), 307mAMSL)
Lowest Grass Minimum	**-4.1°C** Nantyglo (Gwent, 395mAMSL)
Most Rainfall	**26.8mm** Kinlochewe (Ross & Cromarty, 25mAMSL)
Most Sunshine	**5.8hr** Copley (Durham, 253mAMSL) also Lake Vyrnwy No 2 (Powys (north), 360mAMSL)
Highest Gust	**23Kt 26mph** Drumalbin (Lanarkshire, 245mAMSL) also Lerwick (Shetland, 82mAMSL)
Highest Gust (mountain)*	**54Kt 62mph** Cairngorm Summit (Inverness-shire, 1237mAMSL)
Greatest Snow Depth at 0900 UTC	No non-zero values.

mAMSL refers to station elevation in metres above mean sea level.

*Mountain stations are above 500mAMSL.

Daily Weather Summary for Friday 27 December 2024

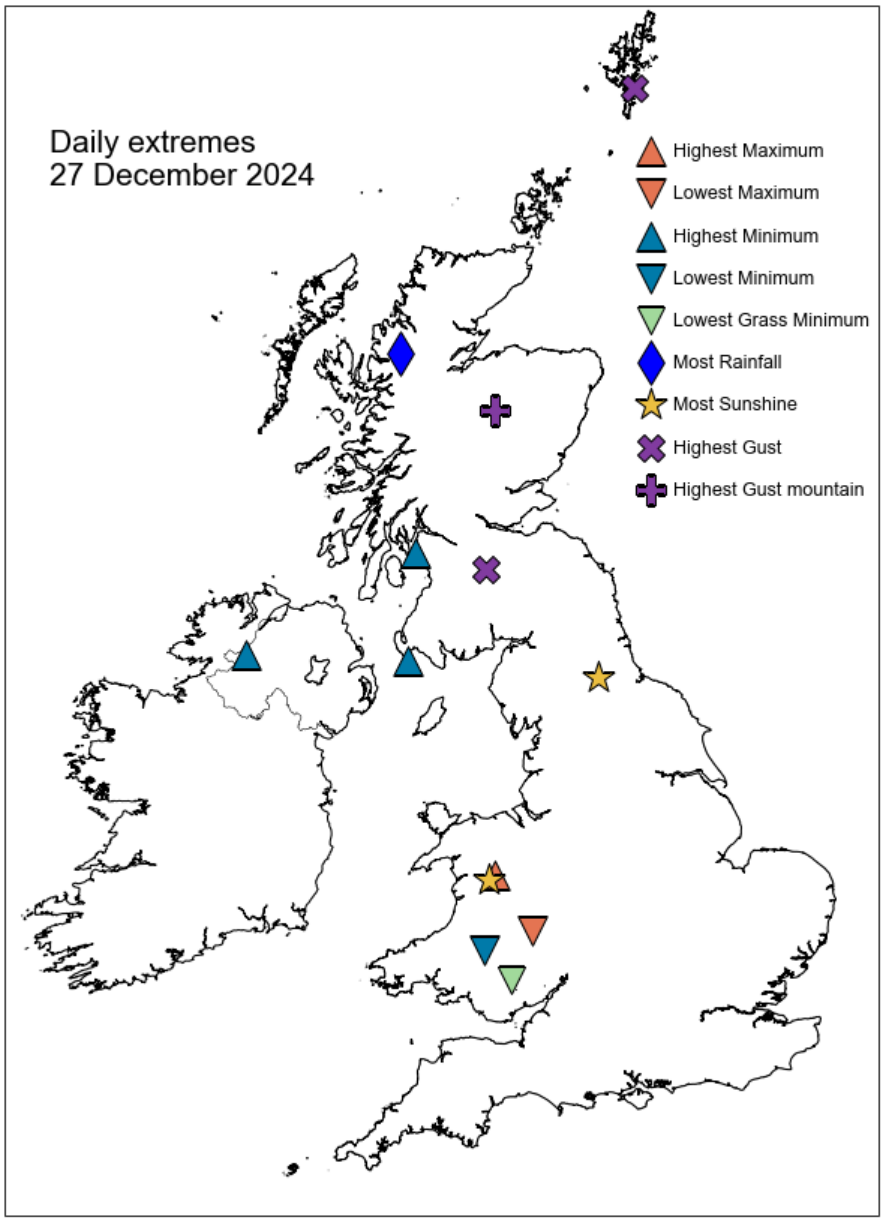

Daily Weather Summary for Friday 27 December 2024

North Atlantic and Europe analysis charts and satellite images at 0000 UTC

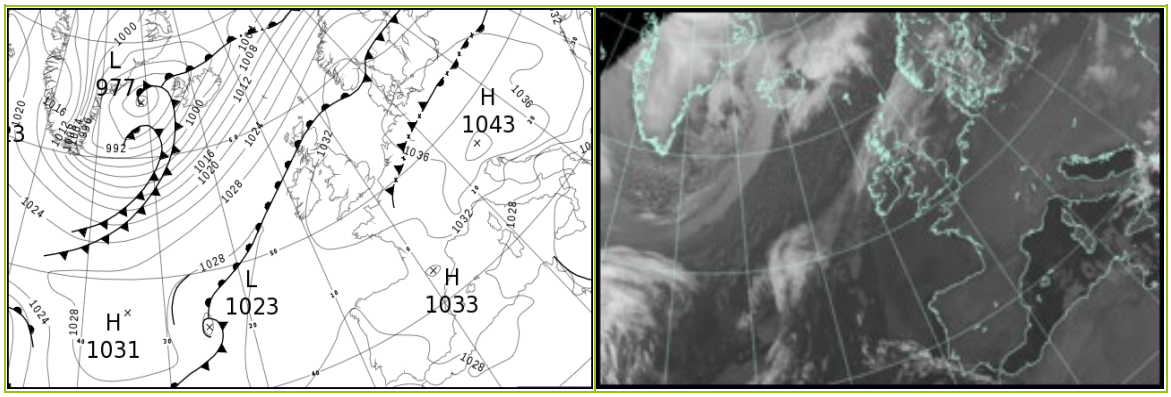

North Atlantic and Europe analysis charts and satellite images at 1200 UTC

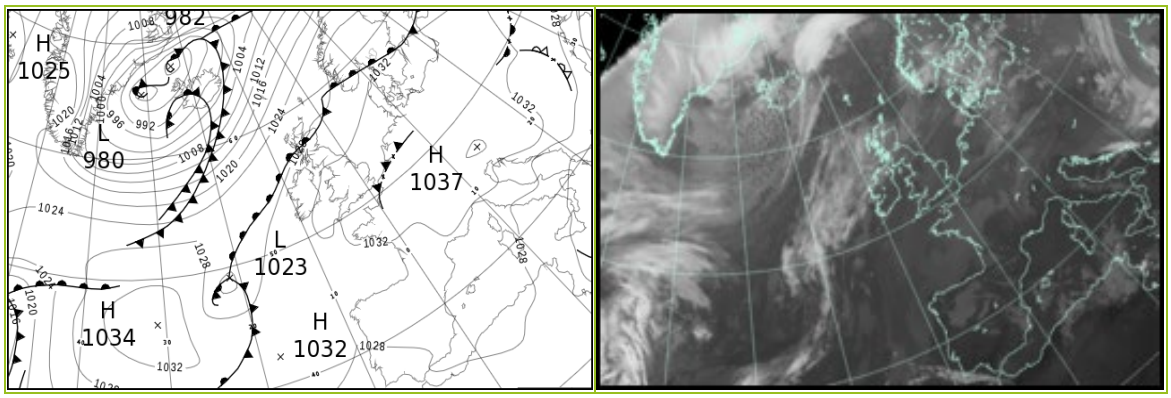

All satellite imagery copyright Met Office and EUMETSAT (European Organisation for the Exploitation of Meteorological Satellites). These show infra-red images from the geostationary MSG satellite. The rainfall rates are derived from both rain-radar and satellite data.

Daily Weather Summary for Friday 27 December 2024

UK satellite and rain-radar precipitation rates at (L) 0000 and (R) 1200 UTC



UK wind speed and direction at (L) 0000 and (R) 1200 UTC

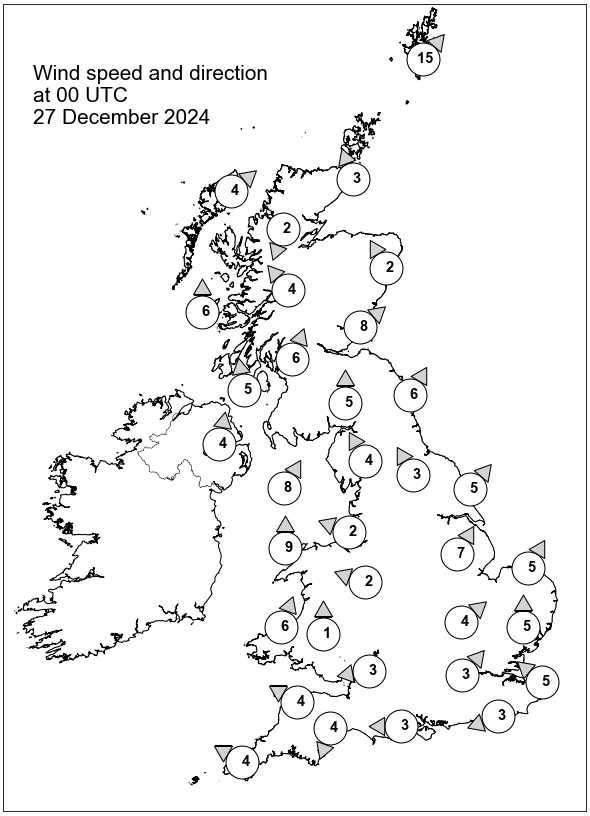

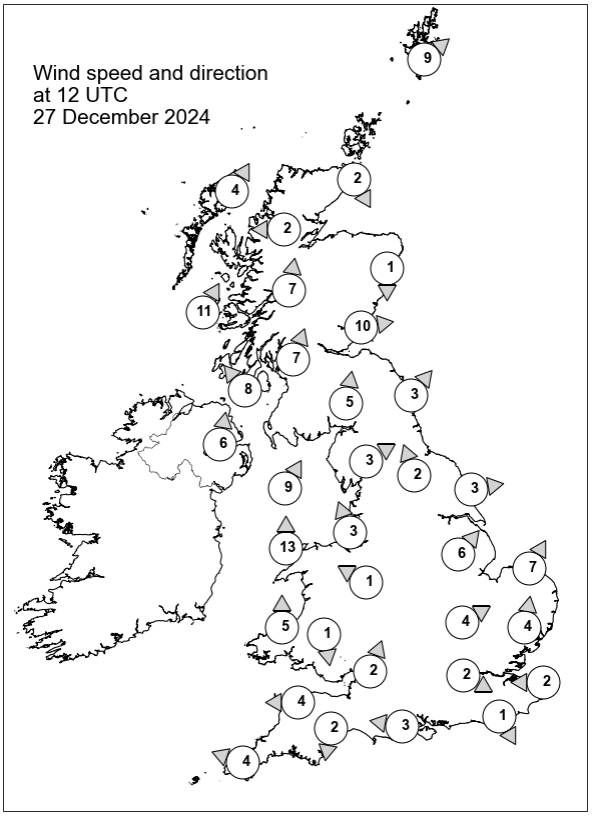

Daily Weather Summary for Friday 27 December 2024

Selected UK readings at (L) 0000 and (R) 1200 UTC

STATIONS		0000 UTC						1200 UTC					
NO	SITE	PRESS	WDIR	WSPD	CLOUD	TEMP	TDEW	PRESS	WDIR	WSPD	CLOUD	TEMP	TDEW
1	Lerwick	1029.5	SW	15	8	6.9	4.8	1026.3	SW	9	1	6.7	5.0
2	Wick	1030.4	SSE	3	8	6.3	5.0	1027.4	NNW	2	8	5.1	5.0
3	Stornoway	1029.8	SW	4	8	5.5	4.3	1027.4	SSW	4	2	4.7	3.8
4	Loch Glascarnoch	1030.9	NNE	2	8	4.2	3.6	1028.1	E	2	8	5.1	4.7
5	Aviemore	1030.3	-	-	8	5.4	5.1	1027.9	-	-	2	8.5	6.7
6	Dyce	1030.2	SSE	2	8	8.1	8.1	1028.5	N	1	1	5.8	5.6
7	Tulloch Bridge	1031.2	SE	4	8	6.4	6.0	1029.5	S	7	8	8.2	7.5
8	Tiree	1029.3	S	6	8	9.5	9.1	1027.9	SSW	11	8	10.2	9.8
9	Leuchars	1031.0	SW	8	8	8.4	6.9	1029.4	W	10	8	9.5	7.8
10	Bishopton	1031.5	SSW	6	8	8.1	7.8	1030.2	SSW	7	8	9.0	8.5
11	Machrihanish	1031.0	S	5	8	8.1	7.3	1029.8	SE	8	8	9.7	8.6
12	Boulmer	1032.0	SSW	6	0	6.1	6.1	1030.5	SW	3	0	9.0	7.3
13	Eskdalemuir	1032.8	S	5	8	6.5	6.2	1032.0	S	5	8	6.6	6.3
14	Aldergrove	1031.4	S	4	8	8.2	7.7	1030.5	S	6	8	8.9	8.6
15	Shap	1033.7	SSE	4	8	4.9	4.5	1032.2	WSW	3	8	6.6	5.9
16	Leeming	1033.3	SSE	3	8	4.5	4.2	1032.3	SSE	2	8	3.3	3.0
17	Ronaldsway	1032.5	SSW	8	8	9.4	9.0	1031.8	SSW	9	8	9.2	8.8
18	Bridlington	1033.2	SW	5	8	5.0	4.7	1031.8	W	3	8	3.5	3.3
19	Crosby	1033.6	ESE	2	8	4.9	4.8	1032.9	SSE	3	8	4.4	4.3
20	Valley	1033.2	S	9	8	8.5	8.4	1032.3	S	13	8	8.1	8.0
21	Waddington	1034.2	SSW	7	8	3.3	3.0	1033.0	SW	6	8	2.3	2.1
22	Shawbury	1034.0	ESE	2	8	2.9	2.9	1033.3	ESE	1	8	2.0	2.0
23	Weybourne	1034.3	SSW	5	8	4.1	4.0	1032.7	SSW	7	8	4.7	4.6
24	Bedford	1034.4	SW	4	8	3.9	3.9	1033.1	WSW	4	8	3.6	3.6
25	Aberporth	1033.5	SSW	6	8	4.8	4.8	1033.1	S	5	8	5.2	5.2
26	Sennybridge	1034.5	S	1	2	0.7	0.5	1033.0	N	1	2	4.1	4.1
27	Wattisham	1034.2	S	5	8	5.8	5.6	1033.2	S	4	8	4.7	4.5
28	Almondsbury	1034.2	E	3	8	3.9	3.9	1033.4	SSW	2	8	4.0	4.0
29	Heathrow	1034.2	SW	3	8	6.3	5.6	1033.4	WNW	2	8	6.0	5.5
30	Manston	1034.1	SE	5	8	6.9	6.6	1033.5	E	2	8	5.5	5.2
31	Chivenor	1033.8	ESE	4	8	5.0	-	1033.3	E	4	8	4.1	-
32	Exeter	1033.7	NNE	4	8	5.2	5.2	1032.7	N	2	8	7.9	7.7
33	Herstmonceux	1034.0	ENE	3	8	6.1	5.9	1033.4	NNW	1	8	5.5	5.3
34	Hurn	1033.7	E	3	8	7.5	6.8	1033.0	E	3	8	7.6	7.4
35	Camborne	1033.4	ESE	4	8	7.7	7.5	1032.5	ESE	4	8	9.1	7.5

Daily Weather Summary for Friday 27 December 2024

Selected European readings at (L) 0000 and (R) 1200 UTC

STATIONS		0000 UTC						1200 UTC					
NO	SITE	PRESS	WDIR	WSPD	CLOUD	TEMP	TDEW	PRESS	WDIR	WSPD	CLOUD	TEMP	TDEW
1	Murmansk	1000.0	SW	17	4	-1.4	-4.8	999.8	W	12	7	0.4	-1.4
2	Helsinki	1029.6	NNW	2	7	2.0	1.9	1029.1	W	4	9	1.9	1.9
3	Stockholm	1030.5	W	8	-	7.5	6.5	1030.8	W	4	-	7.2	4.4
4	Oslo	1031.5	-	0	-	3.3	3.3	1030.5	NE	2	8	2.4	2.4
5	Reykjavik	994.3	SSW	23	7	3.7	0.8	993.7	SW	13	7	-1.3	-1.8
6	Moscow	1029.0	WSW	2	8	0.5	-0.1	1029.3	NNW	4	8	1.8	0.5
7	Kiev	1033.6	-	0	8	0.2	-0.5	1030.9	-	0	8	0.7	0.2
8	Warsaw	1038.5	W	4	7	0.2	-1.9	1035.5	WSW	2	8	1.7	1.4
9	Berlin	1037.8	SSW	2	8	3.7	3.7	1035.7	S	2	8	1.9	1.8
10	De Bilt	1035.6	SSE	2	9	4.0	4.0	1033.8	SSE	2	7	2.9	2.6
11	Dublin	1032.4	S	4	8	8.1	7.9	1031.5	WSW	6	7	9.1	7.6
12	Cork	1032.4	S	4	8	8.5	8.4	1031.9	S	4	8	8.8	8.8
13	Sofia	1033.7	WNW	2	5	0.0	-2.6	1029.7	W	6	7	0.9	-1.0
14	Belgrade	1036.8	WSW	4	0	1.0	-1.4	1032.8	W	8	2	3.8	-0.9
15	Budapest	-	-	-	-	-	-	-	-	-	-	-	-
16	Prague	1040.2	SE	2	-	-4.3	-5.0	1037.4	WSW	2	9	-2.8	-3.1
17	Munich	1037.5	ENE	4	8	-3.5	-4.3	1036.6	WSW	4	8	-3.1	-4.6
18	Strasbourg	1034.8	NNW	5	-	-0.6	-1.9	1035.2	SSW	2	8	-1.2	-1.3
19	Paris	1033.5	NE	1	-	3.0	2.3	1032.7	E	2	2	6.1	1.2
20	Jersey	1032.5	ESE	12	8	7.3	7.3	1032.3	E	3	8	6.4	6.4
21	Milan	1034.4	N	1	0	-2.2	-3.5	1033.6	S	2	0	7.6	-1.7
22	Marseille	1031.3	SE	4	-	0.3	-5.5	1031.6	W	3	-	9.8	-1.9
23	Bordeaux	1030.3	SSE	5	8	6.8	4.9	1031.8	SE	3	8	6.2	5.3
24	Rome	1027.0	NNE	5	-	7.2	1.5	1027.5	NE	7	0	14.8	4.1
25	Ajaccio	1028.9	NE	7	-	4.8	2.8	1029.2	WSW	6	-	14.9	9.5
26	Barcelona	1030.9	NNE	4	2	9.5	8.7	1031.6	N	7	1	14.2	4.9
27	Majorca	1029.6	-	0	1	3.7	1.7	1030.0	NE	9	6	15.0	8.5
28	Madrid	1031.6	N	2	2	2.5	1.8	1031.3	NW	8	4	9.6	5.9
29	Lisbon	1025.7	NNE	5	-	13.0	8.6	1027.8	NNE	5	-	13.6	8.3
30	Athens	1018.5	NE	9	-	10.3	6.2	1021.0	N	9	6	10.4	2.4
31	Malta	1022.2	NNE	3	8	12.2	8.4	1023.1	NNE	15	4	15.3	9.3
32	Gibraltar	1026.6	E	26	8	16.0	11.3	1028.2	E	28	8	16.5	10.1

Daily Weather Summary for Friday 27 December 2024

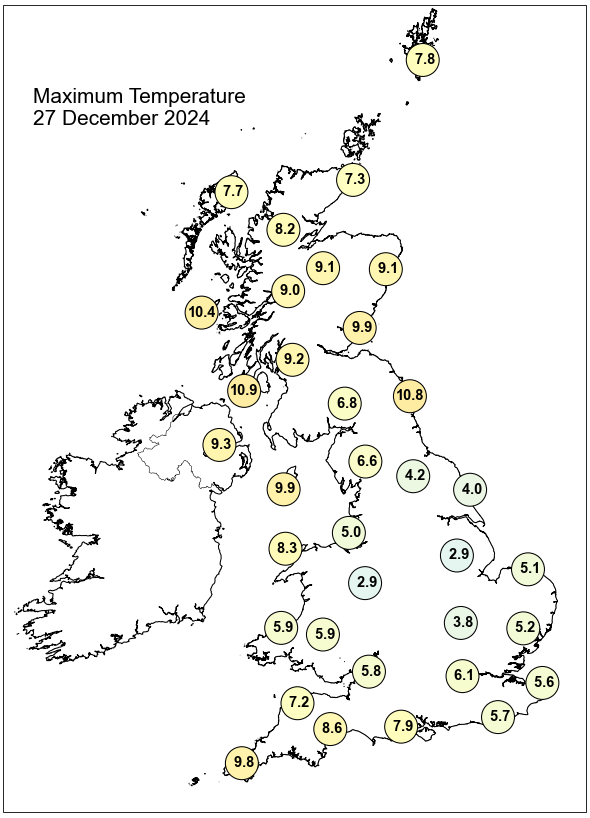

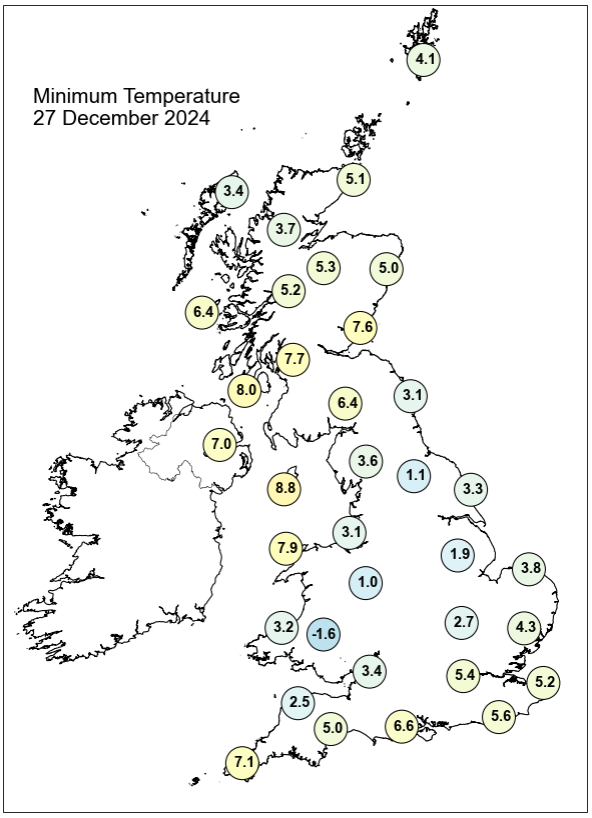

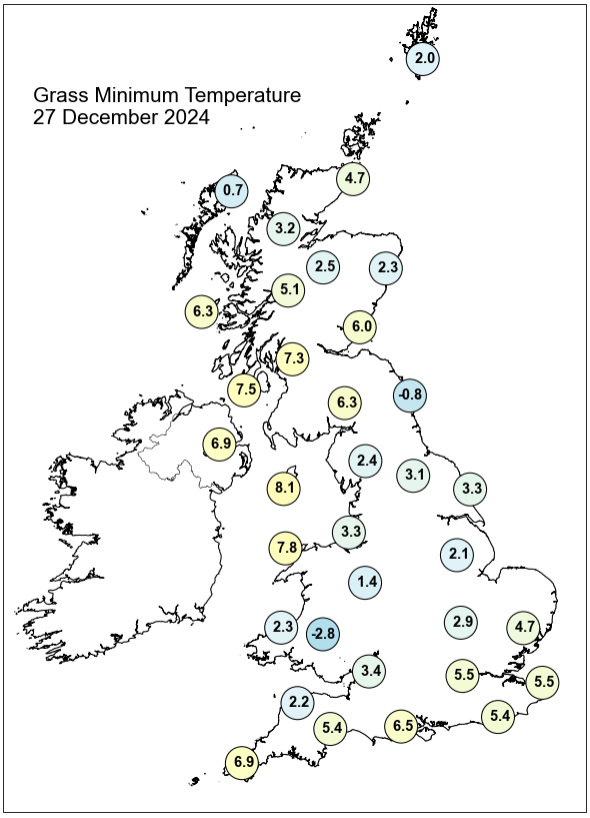

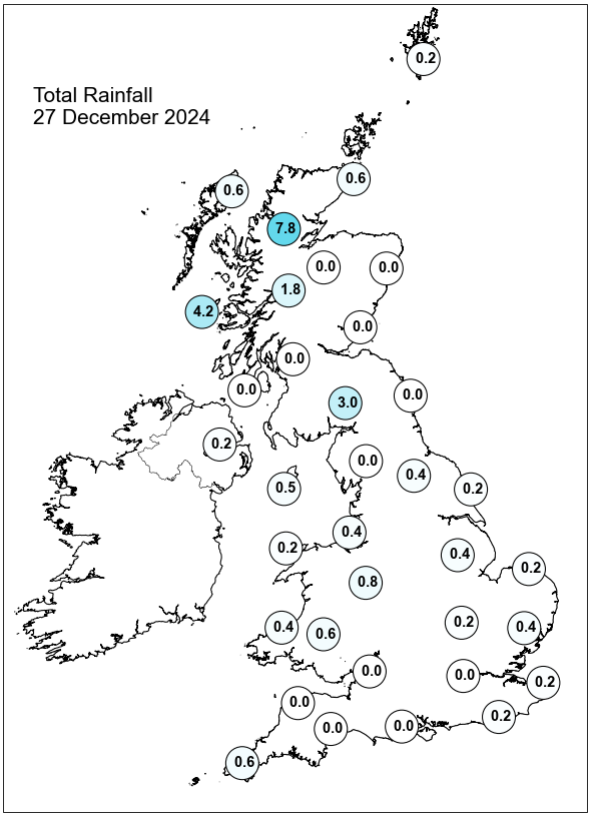

Daily Weather Summary for Friday 27 December 2024

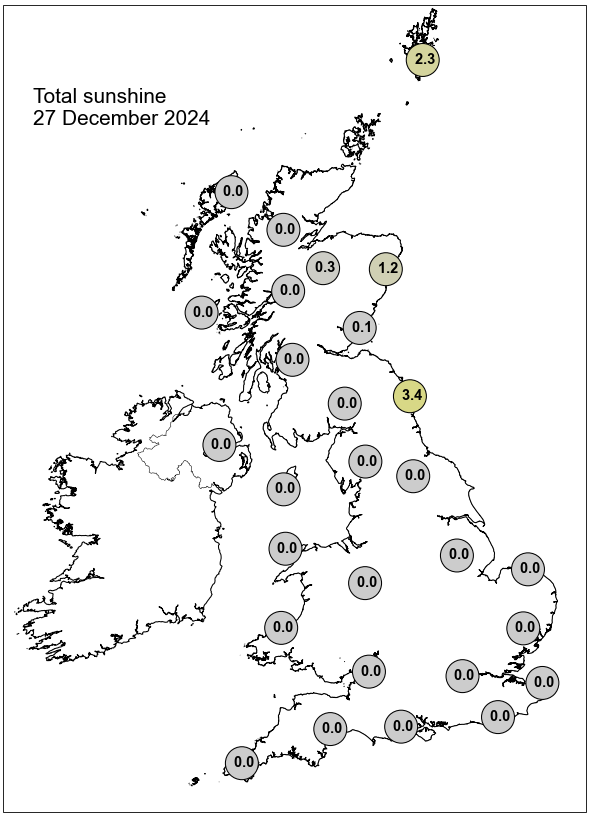

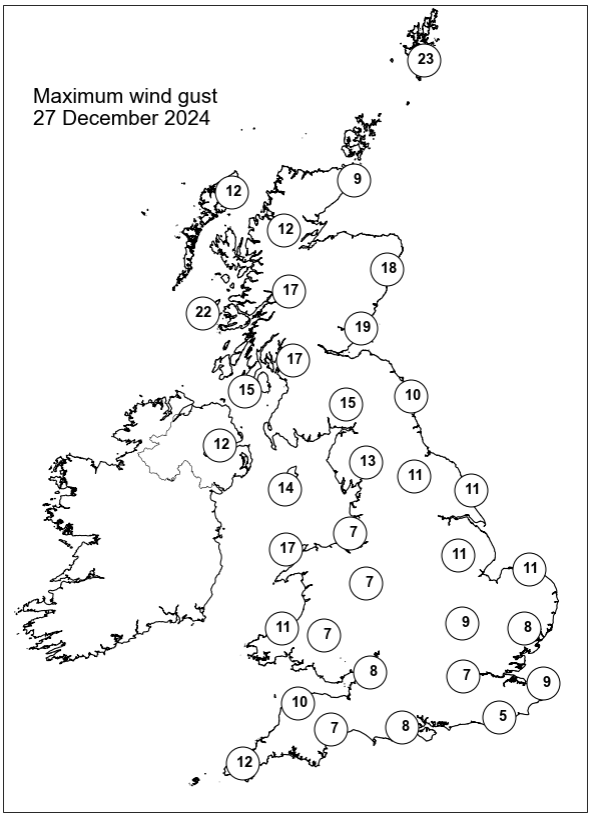

None of the selected stations observed a day of sleet or snow falling or non-zero snow depth at 0900 UTC.

Daily Weather Summary for Saturday 28 December 2024

This day's summary created 04/01/2025 03:04

Summary of the UK Weather for Saturday 28 December 2024

The overnight period at the beginning of Saturday was calm and overcast throughout the UK, though the far north of Scotland did occasionally see some clear skies. Although it was cloudy, most parts of the UK remained dry overnight, there were outbreaks of drizzle in the northwest and southwest of England while the north of Scotland saw more persistent spells of rain that were heavier. Cloudy conditions continued for most this afternoon, though the sky cleared in places in the east of England and in areas of Scotland. However, drizzly outbreaks continued across Scotland and northern England, with these slowly moving southeast. In the evening a band of thicker cloud and outbreaks of mainly light rain and drizzle moved slowly South across England and Wales. At night there were some clear spells but it remained windy with blustery showers in north of Scotland, particularly heavy over higher ground.

Daily Extremes

Highest Maximum	**12.2°C** Aboyne No 2 (Aberdeenshire, 140mAMSL)
Lowest Maximum	**3.9°C** Usk No 2 (Monmouthshire, 25mAMSL)
Highest Minimum	**9.3°C** Magilligan No 2 (Londonderry, 6mAMSL)
Lowest Minimum	**-2.7°C** Nantyglo (Gwent, 395mAMSL)
Lowest Grass Minimum	**-6.7°C** Nantyglo (Gwent, 395mAMSL)
Most Rainfall	**36.0mm** Achnagart (Ross & Cromarty, 15mAMSL)
Most Sunshine	**3.4hr** Lyth No 2 (Caithness, 24mAMSL)
Highest Gust	**51Kt 59mph** Lerwick (Shetland, 82mAMSL)
Highest Gust (mountain)*	**78Kt 90mph** Cairngorm Summit (Inverness-shire, 1237mAMSL)
Greatest Snow Depth at 0900 UTC	No non-zero values.

mAMSL refers to station elevation in metres above mean sea level.

*Mountain stations are above 500mAMSL.

Daily Weather Summary for Saturday 28 December 2024

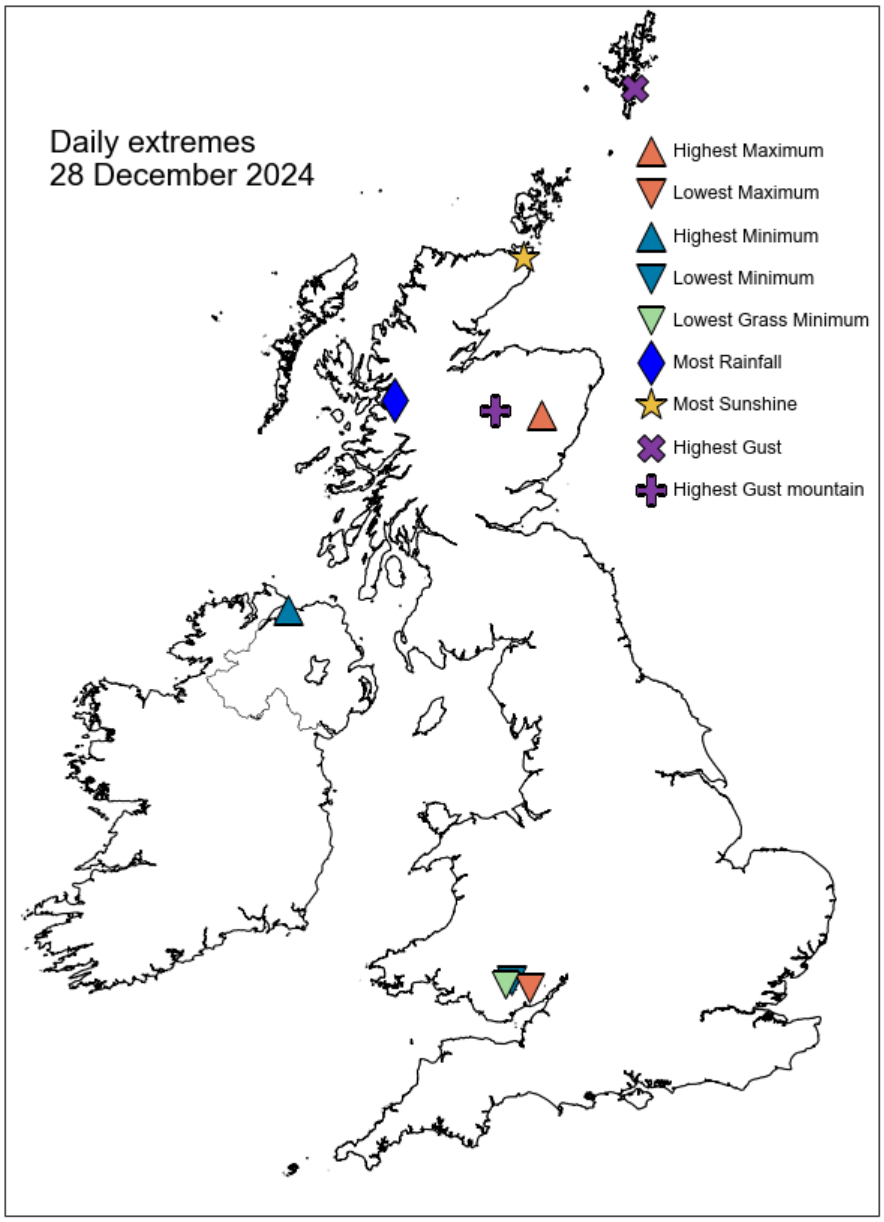

Daily Weather Summary for Saturday 28 December 2024

North Atlantic and Europe analysis charts and satellite images at 0000 UTC

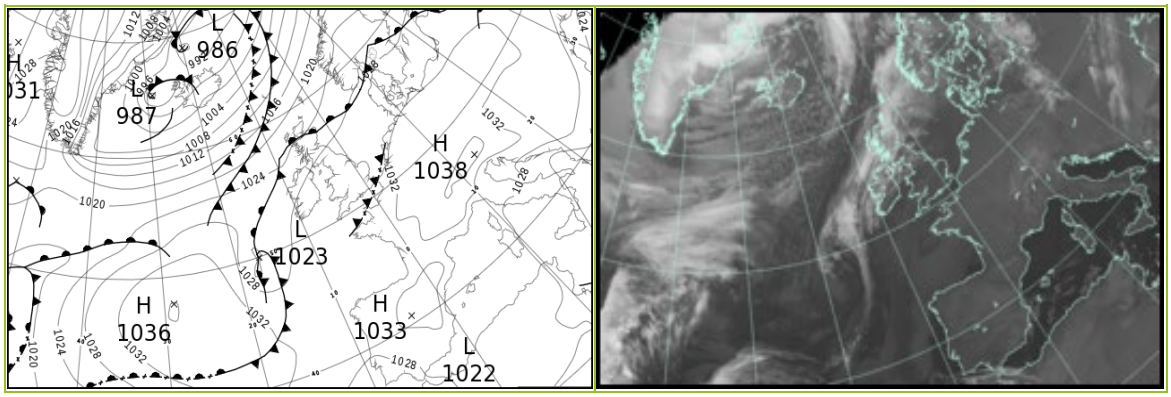

North Atlantic and Europe analysis charts and satellite images at 1200 UTC

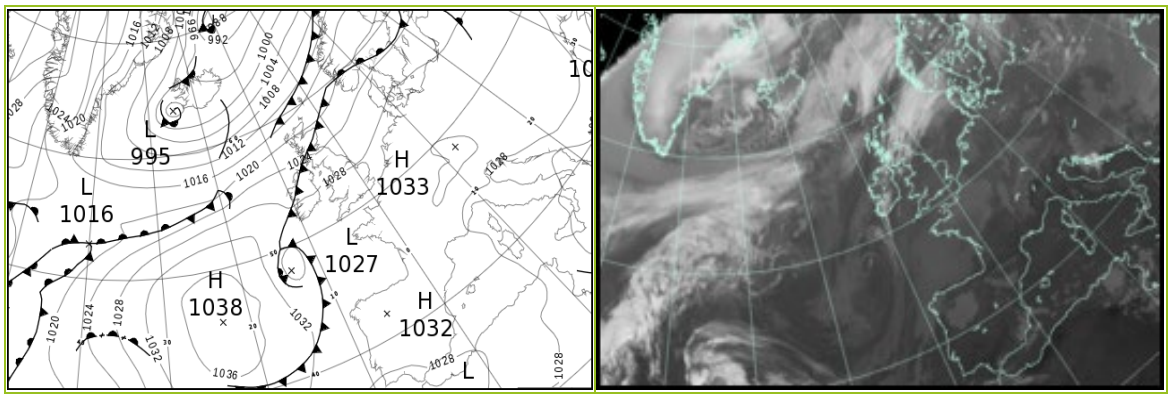

All satellite imagery copyright Met Office and EUMETSAT (European Organisation for the Exploitation of Meteorological Satellites). These show infra-red images from the geostationary MSG satellite. The rainfall rates are derived from both rain-radar and satellite data.

Daily Weather Summary for Saturday 28 December 2024

UK satellite and rain-radar precipitation rates at (L) 0000 and (R) 1200 UTC

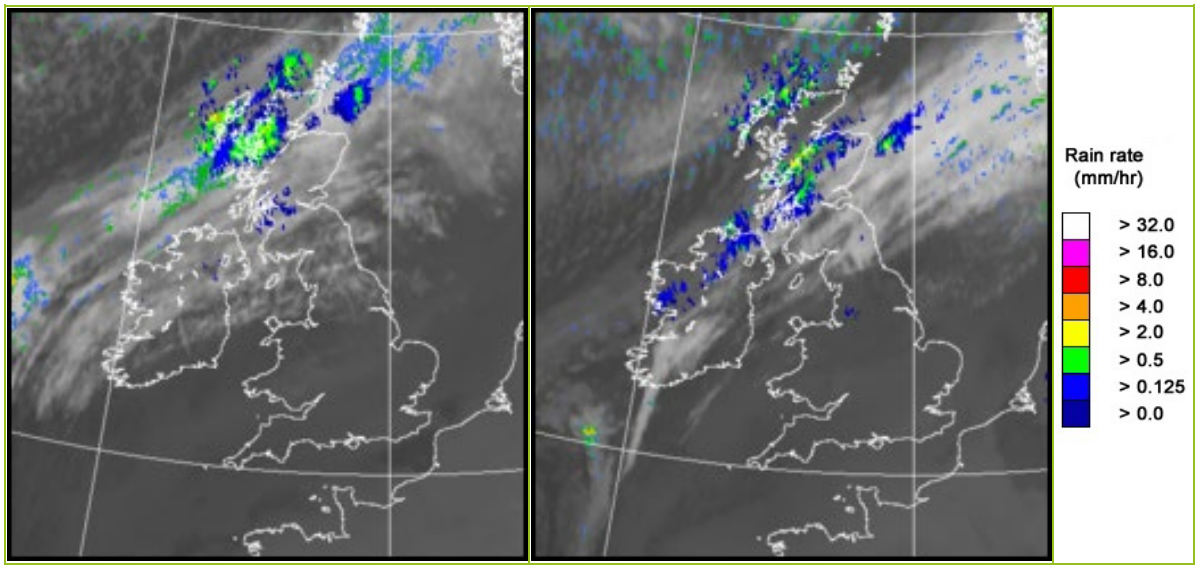

UK wind speed and direction at (L) 0000 and (R) 1200 UTC

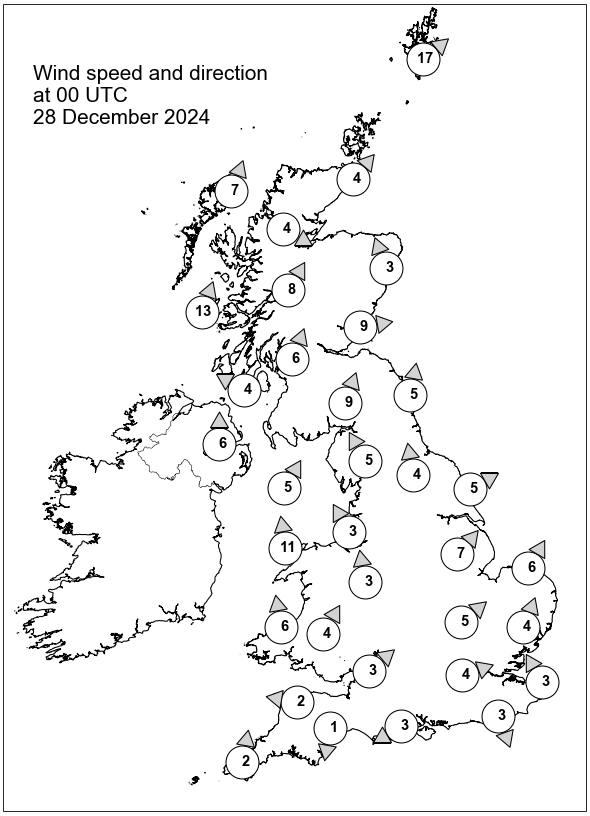

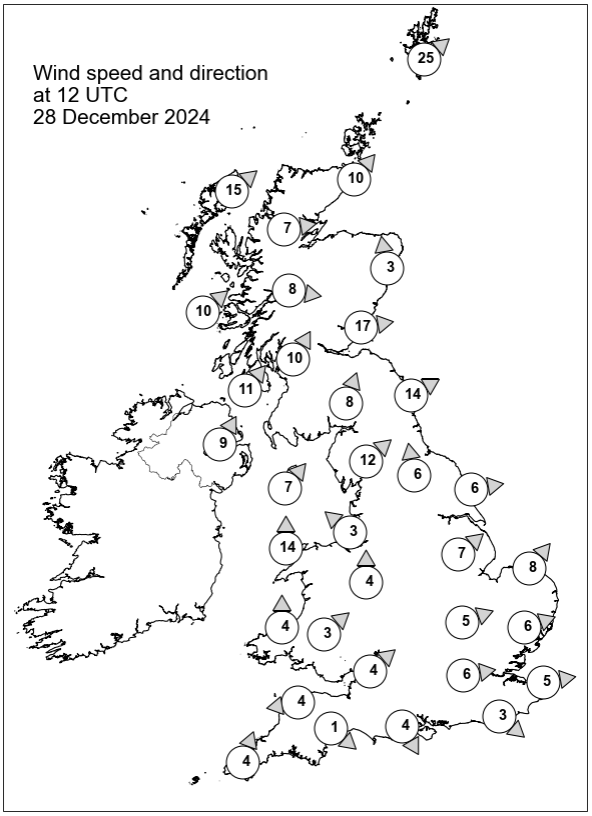

Daily Weather Summary for Saturday 28 December 2024

Selected UK readings at (L) 0000 and (R) 1200 UTC

STATIONS		0000 UTC						1200 UTC					
NO	SITE	PRESS	WDIR	WSPD	CLOUD	TEMP	TDEW	PRESS	WDIR	WSPD	CLOUD	TEMP	TDEW
1	Lerwick	1021.2	SW	17	8	6.8	5.3	1015.4	SW	25	8	7.2	5.9
2	Wick	1023.5	SW	4	8	6.9	6.7	1019.1	SW	10	8	7.0	4.4
3	Stornoway	1022.9	SSW	7	8	7.3	5.4	1019.4	SW	15	8	7.3	5.4
4	Loch Glascarnoch	1024.1	WNW	4	8	5.8	5.3	1020.6	W	7	8	7.0	4.3
5	Aviemore	1024.4	-	-	8	8.8	6.3	1021.4	-	-	8	7.7	6.1
6	Dyce	1024.8	SSE	3	8	7.8	6.6	1020.7	S	3	8	9.4	6.9
7	Tulloch Bridge	1026.0	SSW	8	8	8.8	7.3	1023.4	W	8	8	6.4	5.2
8	Tiree	1024.7	SSW	13	8	10.2	9.5	1023.1	SW	10	8	8.6	7.7
9	Leuchars	1026.5	W	9	8	8.9	7.0	1022.5	W	17	8	10.0	7.9
10	Bishopton	1027.2	SSW	6	8	8.3	8.0	1023.5	SSW	10	8	9.3	8.7
11	Machrihanish	1027.1	ESE	4	8	9.5	8.1	1024.4	SW	11	8	10.6	8.3
12	Boulmer	1028.1	S	5	1	6.1	5.6	1024.3	WSW	14	3	9.3	7.1
13	Eskdalemuir	1029.0	SSW	9	8	6.0	5.8	1025.8	SSW	8	8	7.4	7.2
14	Aldergrove	1028.1	S	6	8	8.8	7.9	1026.0	SSW	9	8	9.0	8.4
15	Shap	1029.7	SSE	5	8	4.7	4.3	1026.8	SW	12	1	7.1	5.1
16	Leeming	1029.5	S	4	8	3.8	3.5	1027.2	S	6	8	2.5	2.2
17	Ronaldsway	1029.1	SSW	5	8	9.1	8.6	1027.0	SW	7	8	10.1	7.9
18	Bridlington	1029.1	WSW	5	8	2.9	2.8	1026.7	W	6	8	2.6	2.5
19	Crosby	1030.7	SSE	3	8	4.1	4.1	1028.2	SE	3	8	6.2	6.1
20	Valley	1029.9	S	11	8	7.7	7.6	1028.8	S	14	8	8.3	8.1
21	Waddington	1030.4	SW	7	8	1.8	1.6	1028.3	SW	7	8	3.4	3.2
22	Shawbury	1031.3	S	3	8	1.9	1.9	1028.8	S	4	8	4.8	4.8
23	Weybourne	1030.4	SSW	6	8	3.7	3.6	1028.0	SW	8	8	3.7	3.7
24	Bedford	1030.9	SW	5	8	3.3	-	1028.9	WSW	5	8	3.3	-
25	Aberporth	1030.9	S	6	8	3.3	3.3	1029.4	S	4	8	5.4	5.4
26	Sennybridge	1031.3	SSW	4	8	0.5	0.4	1029.5	SW	3	8	3.5	3.5
27	Wattisham	1031.0	SSW	4	8	3.3	3.1	1028.6	WSW	6	8	2.7	2.5
28	Almondsbury	1030.9	SW	3	8	5.3	5.2	1029.3	SW	4	8	4.6	4.4
29	Heathrow	1031.1	WSW	4	8	4.8	4.7	1029.2	W	6	8	4.3	3.8
30	Manston	1031.1	SSE	3	8	3.8	3.5	1029.1	W	5	8	4.2	3.3
31	Chivenor	1030.7	E	2	8	6.9	6.5	1029.1	E	4	8	8.0	-
32	Exeter	1030.5	N	1	8	7.6	7.4	1029.2	NW	1	8	7.6	7.2
33	Herstmonceux	1031.2	NNW	3	8	3.7	3.5	1029.4	NW	3	8	4.0	3.4
34	Hurn	1031.1	ENE	3	8	6.2	5.4	1029.5	NNW	4	8	6.3	4.7
35	Camborne	1030.6	S	2	8	8.0	7.5	1029.2	SSW	4	8	8.9	8.2

Daily Weather Summary for Saturday 28 December 2024

Selected European readings at (L) 0000 and (R) 1200 UTC

STATIONS		0000 UTC						1200 UTC					
NO	SITE	PRESS	WDIR	WSPD	CLOUD	TEMP	TDEW	PRESS	WDIR	WSPD	CLOUD	TEMP	TDEW
1	Murmansk	1003.4	W	17	0	-1.8	-7.1	1007.6	SSW	8	7	-5.6	-8.6
2	Helsinki	1027.4	WSW	4	9	-1.8	-2.0	1022.6	SSW	4	8	1.7	1.4
3	Stockholm	1027.0	WSW	2	-	5.1	4.7	1022.3	WSW	6	-	4.8	4.3
4	Oslo	1025.9	SSW	2	-	2.2	2.2	1020.7	W	2	9	1.8	1.8
5	Reykjavik	997.0	WSW	17	7	-1.7	-2.1	997.4	E	7	5	-4.0	-6.4
6	Moscow	1029.3	-	0	8	-0.4	-1.6	1026.8	WNW	2	8	-0.4	-2.0
7	Kiev	1030.1	N	2	8	0.1	-0.6	1029.7	NNE	2	8	0.1	-2.0
8	Warsaw	1033.2	W	2	8	1.5	0.9	1030.6	S	2	8	0.7	0.0
9	Berlin	1033.0	SW	2	8	-0.2	-0.2	1030.8	S	2	8	-1.1	-1.1
10	De Bilt	1031.9	SW	4	9	1.3	0.8	1030.0	SW	2	8	1.4	1.1
11	Dublin	1029.2	SW	6	6	8.4	6.5	1027.4	SW	8	6	9.2	7.2
12	Cork	1029.4	S	4	8	7.6	7.5	1029.1	WSW	6	7	7.5	7.4
13	Sofia	1028.8	SE	4	6	0.4	-1.3	1028.4	W	2	6	2.2	-1.1
14	Belgrade	1031.0	SSW	2	0	0.5	-1.9	1029.8	SW	4	0	5.4	-1.7
15	Budapest	-	-	-	-	-	-	-	-	-	-	-	-
16	Prague	1034.9	WSW	2	-	-4.1	-4.6	1032.6	N	2	5	-1.8	-2.4
17	Munich	1034.8	-	0	8	-2.8	-3.5	1032.2	NNE	2	0	0.5	-2.0
18	Strasbourg	1033.9	SE	2	9	-1.5	-1.5	1032.3	W	2	8	-0.8	-0.8
19	Paris	1032.2	S	3	9	-0.1	-0.2	1031.1	SW	5	9	-0.9	-1.0
20	Jersey	1031.0	E	3	8	4.1	3.1	1030.0	SSW	3	8	4.8	2.5
21	Milan	1031.3	N	2	0	0.9	-2.0	1027.8	SW	5	0	8.2	-2.1
22	Marseille	1030.6	S	3	-	2.0	-4.1	1028.7	W	3	-	8.4	-2.0
23	Bordeaux	1030.6	NE	4	9	2.7	2.7	1030.5	ENE	2	9	3.6	3.6
24	Rome	1027.0	N	3	0	2.5	0.4	1025.3	E	3	3	13.3	2.9
25	Ajaccio	1029.2	NE	6	-	6.3	4.6	1027.9	WSW	5	-	14.6	8.8
26	Barcelona	1031.0	N	11	0	6.4	2.3	1029.4	NNE	3	0	13.2	5.1
27	Majorca	1030.5	E	2	2	3.7	2.9	1029.5	SSW	2	1	16.4	5.7
28	Madrid	1033.7	N	4	3	2.1	1.0	1031.2	WSW	2	1	8.9	3.5
29	Lisbon	1027.8	NNE	7	-	12.1	8.6	1029.1	NE	7	-	12.2	7.0
30	Athens	1021.7	N	7	-	7.3	1.6	1020.9	NW	10	-	10.0	0.3
31	Malta	1024.4	WNW	5	5	11.6	9.2	1023.4	NNW	9	1	16.3	9.2
32	Gibraltar	1027.9	E	27	8	15.9	8.6	1027.3	E	27	3	16.6	10.0

Daily Weather Summary for Saturday 28 December 2024

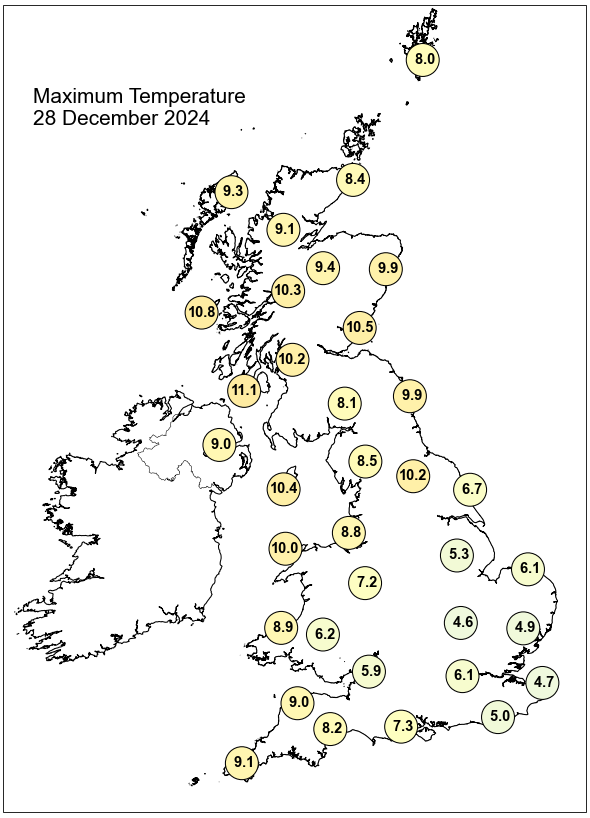

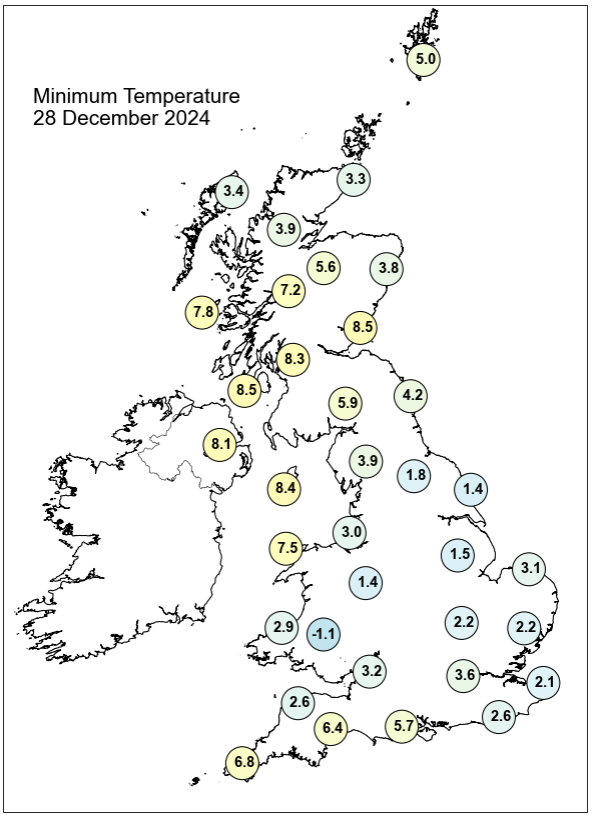

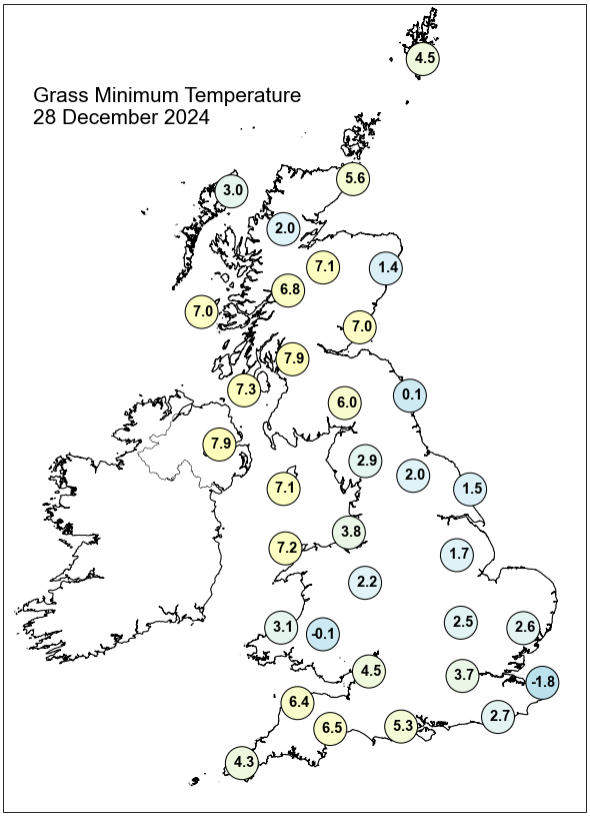

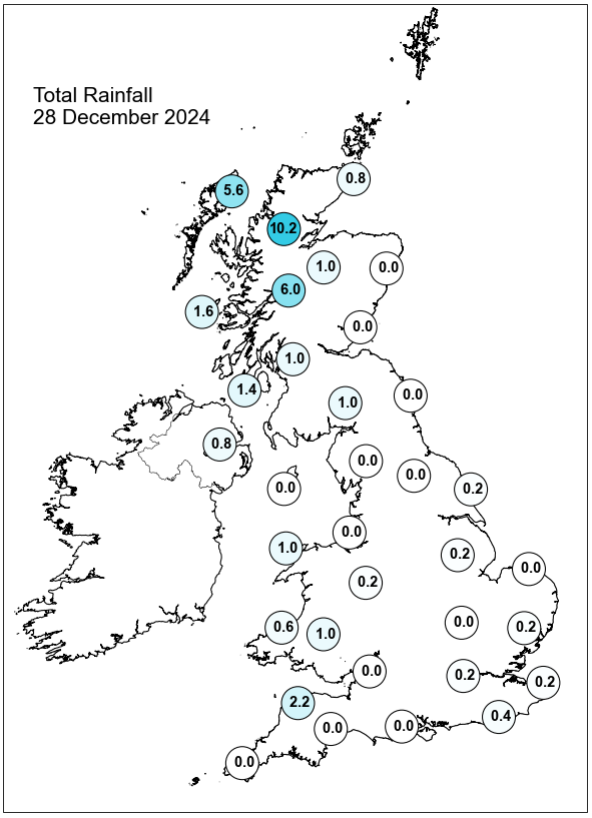

Daily Weather Summary for Saturday 28 December 2024

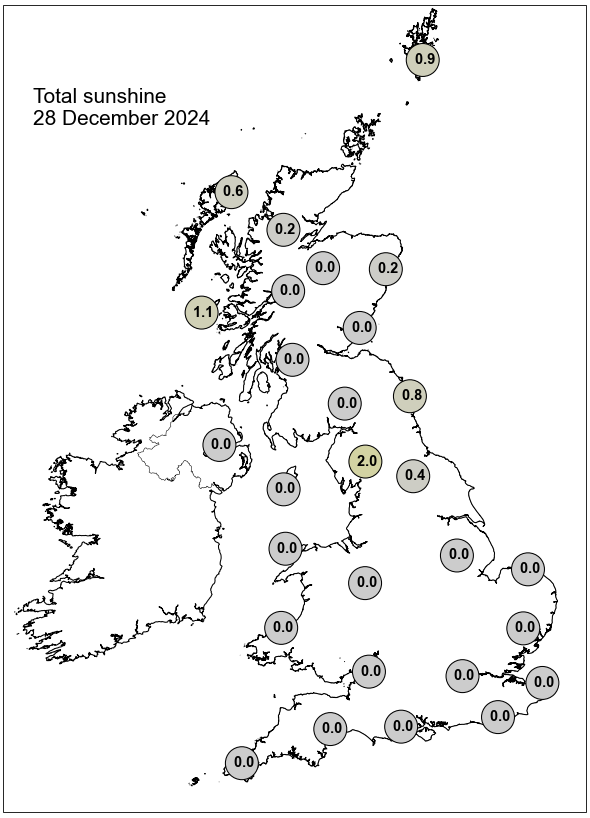

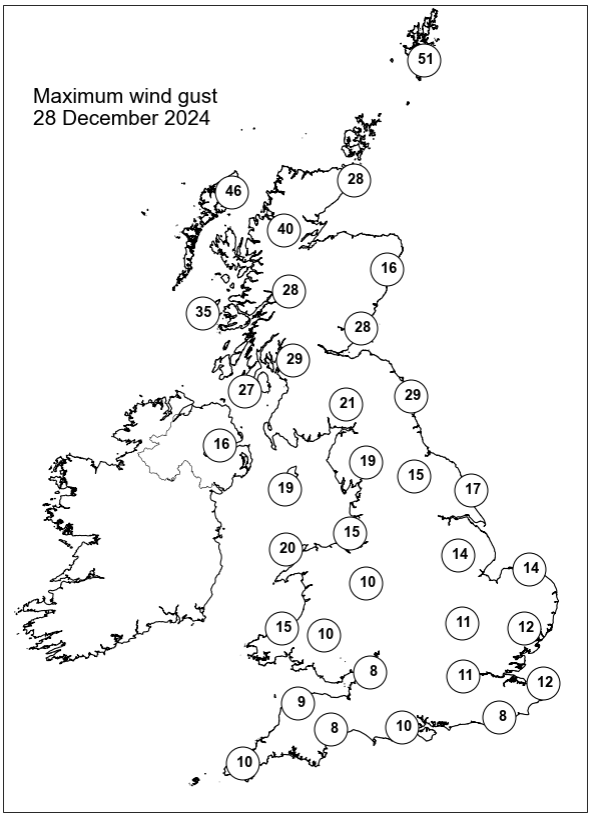

None of the selected stations observed a day of sleet or snow falling or non-zero snow depth at 0900 UTC.

Daily Weather Summary for Sunday 29 December 2024

This day's summary created 05/01/2025 03:05

Summary of the UK Weather for Sunday 29 December 2024

The overnight period at the beginning of Sunday was cloudy in most areas of the country but northern England and southern Scotland saw some clear skies. Most of the UK was dry, but the west of Wales experienced spells of drizzle while northern Scotland saw heavier outbreaks of rain throughout the night. Temperatures were near the seasonal average for most parts and the winds were mostly light, though they were somewhat brisk in the north of Scotland, during the overnight period. The north of the UK was windy on Sunday, with some heavy rain locally (especially in western Scotland) and some wintry showers in Shetland. It was less windy in southern and central parts, with low cloud and fog lifting to allow for some dry and bright weather for many. Western up-slopes were cloudier with some patchy drizzle and light rain. Overall, it was mild, except in the far north where it turned rather cold.

Daily Extremes

Highest Maximum	**12.2°C** Cardiff, Bute Park (South Glamorgan, 9mAMSL) also Achnagart (Ross & Cromarty, 15mAMSL) also Dyce (Aberdeenshire, 65mAMSL)
Lowest Maximum	**5.5°C** Lerwick (Shetland, 82mAMSL)
Highest Minimum	**8.8°C** Prestwick, Gannet (Ayrshire, 27mAMSL)
Lowest Minimum	**-1.1°C** Nantyglo (Gwent, 395mAMSL)
Lowest Grass Minimum	**-3.5°C** North Somercotes, Church End (Lincolnshire, 4mAMSL)
Most Rainfall	**123.2mm** Achnagart (Ross & Cromarty, 15mAMSL)
Most Sunshine	**5.7hr** Weybourne (Norfolk, 21mAMSL)
Highest Gust	**54Kt 62mph** Lerwick (Shetland, 82mAMSL)
Highest Gust (mountain)*	**91Kt 105mph** Cairngorm Summit (Inverness-shire, 1237mAMSL)
Greatest Snow Depth at 0900 UTC	No non-zero values.

mAMSL refers to station elevation in metres above mean sea level.

*Mountain stations are above 500mAMSL.

Daily Weather Summary for Sunday 29 December 2024

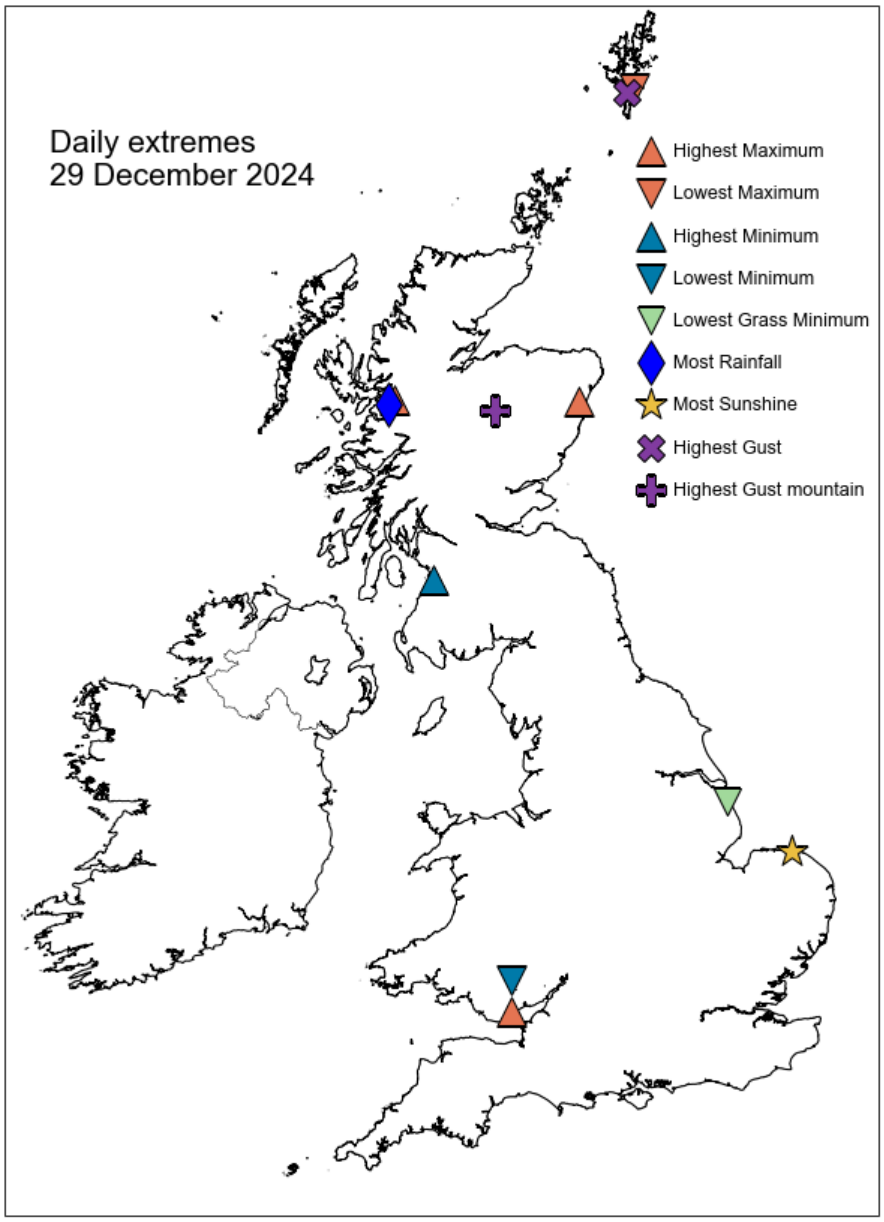

Daily Weather Summary for Sunday 29 December 2024

North Atlantic and Europe analysis charts and satellite images at 0000 UTC

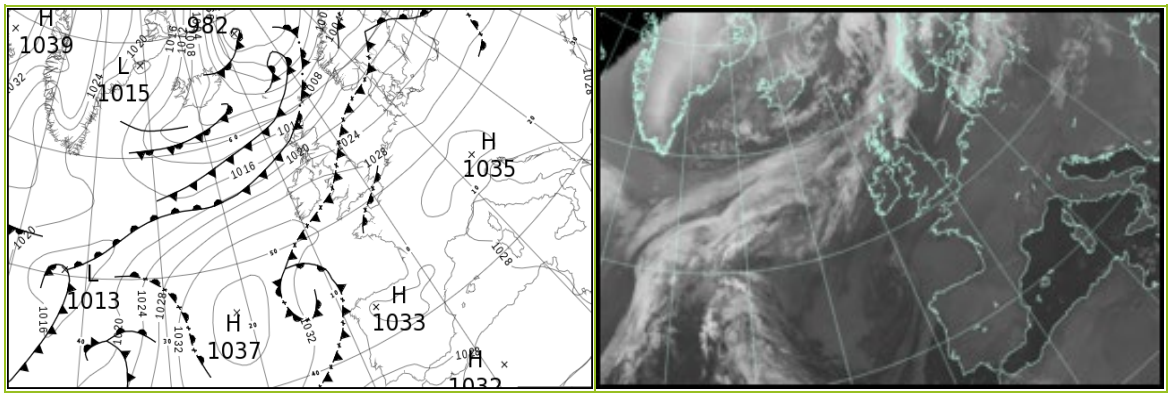

North Atlantic and Europe analysis charts and satellite images at 1200 UTC

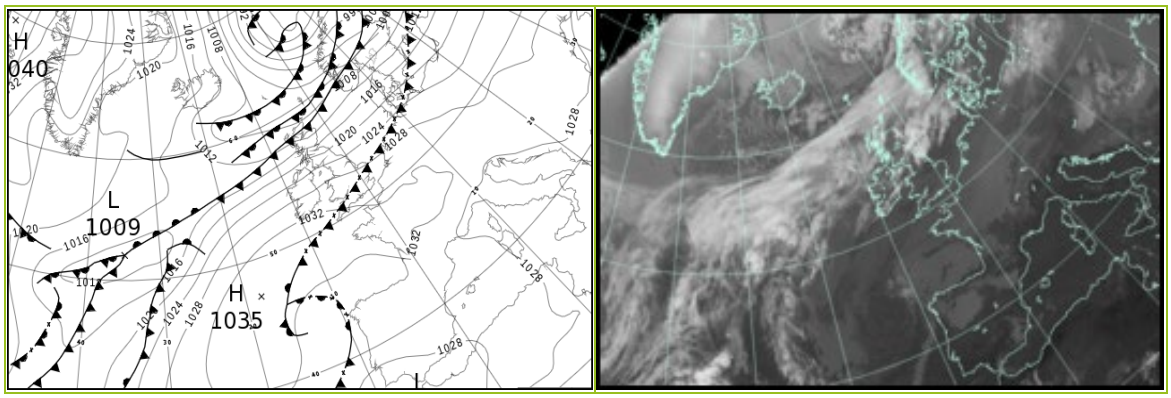

All satellite imagery copyright Met Office and EUMETSAT (European Organisation for the Exploitation of Meteorological Satellites). These show infra-red images from the geostationary MSG satellite. The rainfall rates are derived from both rain-radar and satellite data.

Daily Weather Summary for Sunday 29 December 2024

UK satellite and rain-radar precipitation rates at (L) 0000 and (R) 1200 UTC



UK wind speed and direction at (L) 0000 and (R) 1200 UTC

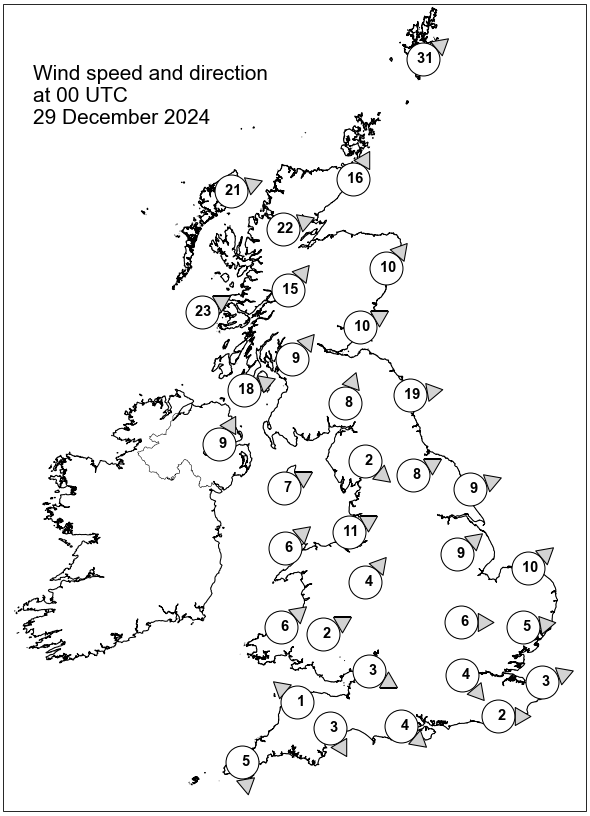

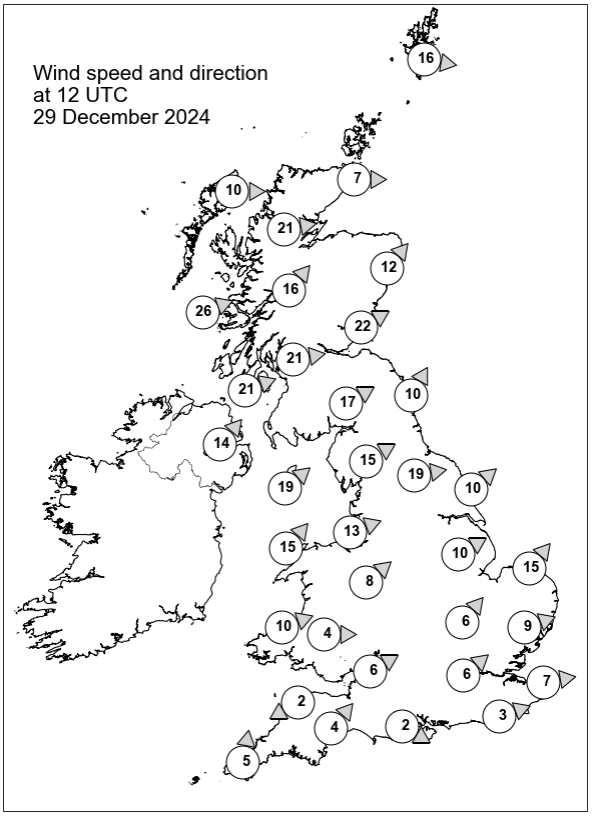

Daily Weather Summary for Sunday 29 December 2024

Selected UK readings at (L) 0000 and (R) 1200 UTC

STATIONS		0000 UTC						1200 UTC					
NO	SITE	PRESS	WDIR	WSPD	CLOUD	TEMP	TDEW	PRESS	WDIR	WSPD	CLOUD	TEMP	TDEW
1	Lerwick	1006.6	SW	31	8	7.8	5.6	1005.8	W	16	8	4.6	2.0
2	Wick	1012.4	SSW	16	8	7.4	4.9	1008.6	W	7	8	6.8	5.9
3	Stornoway	1013.6	WSW	21	8	8.6	7.0	1009.4	W	10	8	7.0	6.5
4	Loch Glascarnoch	1014.4	WSW	22	8	8.1	5.6	1010.8	W	21	8	8.5	5.9
5	Aviemore	1017.5	-	-	8	6.1	4.8	1011.6	-	-	8	9.6	5.9
6	Dyce	1017.9	SW	10	8	6.1	2.8	1011.8	SW	12	6	10.7	6.6
7	Tulloch Bridge	1019.3	SW	15	8	7.5	5.3	1015.8	SW	16	8	9.6	5.7
8	Tiree	1020.2	WSW	23	8	10.0	8.6	1016.8	WSW	26	8	10.7	8.1
9	Leuchars	1020.8	WSW	10	2	6.4	4.0	1015.0	WSW	22	1	10.8	6.6
10	Bishopton	1022.8	SW	9	8	8.1	6.2	1019.0	W	21	5	9.6	7.0
11	Machrihanish	1024.4	WSW	18	8	8.7	6.6	1021.8	WSW	21	8	10.2	7.5
12	Boulmer	1022.5	W	19	0	8.0	3.5	1020.4	SSW	10	8	10.1	7.4
13	Eskdalemuir	1025.1	SSW	8	8	5.6	4.8	1020.8	WSW	17	8	8.1	6.2
14	Aldergrove	1026.8	SSW	9	8	6.8	5.2	1024.1	SW	14	6	9.3	8.3
15	Shap	1026.6	NW	2	8	6.2	3.6	1024.0	WSW	15	8	8.1	6.3
16	Leeming	1025.7	WSW	8	8	9.5	7.1	1024.4	W	19	7	9.7	6.5
17	Ronaldsway	1027.3	WSW	7	5	8.7	6.0	1025.9	SW	19	8	10.0	8.0
18	Bridlington	1025.3	WSW	9	8	6.2	5.9	1024.0	SW	10	0	9.6	6.2
19	Crosby	1028.3	WSW	11	8	8.2	6.5	1027.7	WSW	13	8	9.1	6.5
20	Valley	1028.7	SW	6	8	9.6	9.0	1028.7	SW	15	8	9.9	7.9
21	Waddington	1027.9	SW	9	8	4.7	4.4	1027.2	WSW	10	6	7.3	6.0
22	Shawbury	1029.2	SW	4	2	4.5	4.2	1029.3	SW	8	8	8.8	6.3
23	Weybourne	1027.3	SW	10	2	5.0	4.7	1027.1	SW	15	1	6.8	5.9
24	Bedford	1029.1	W	6	8	4.6	4.5	1029.3	SW	6	8	6.0	6.0
25	Aberporth	1030.1	SW	6	8	7.9	7.8	1030.9	WSW	10	8	8.6	7.5
26	Sennybridge	1030.7	WSW	2	8	4.6	4.5	1030.8	W	4	8	6.3	6.2
27	Wattisham	1028.6	W	5	8	3.9	3.7	1029.2	WSW	9	8	4.9	4.7
28	Almondsbury	1030.5	WNW	3	8	4.4	4.2	1030.8	WSW	6	8	9.0	8.3
29	Heathrow	1029.8	NW	4	8	4.8	3.8	1031.1	SW	6	8	4.2	4.0
30	Manston	1029.2	WSW	3	8	3.8	3.5	1030.4	W	7	8	5.5	5.1
31	Chivenor	1030.9	SE	1	8	7.6	6.8	1031.7	ENE	2	8	9.5	-
32	Exeter	1030.6	NNW	3	8	7.1	5.6	1031.8	SW	4	8	9.1	8.7
33	Herstmonceux	1029.4	W	2	8	4.8	4.5	1031.3	WSW	3	8	4.1	3.8
34	Hurn	1030.1	NW	4	8	6.3	5.1	1031.9	WNW	2	8	6.8	6.0
35	Camborne	1031.4	N	5	8	8.2	5.8	1032.8	S	5	8	8.9	8.3

Daily Weather Summary for Sunday 29 December 2024

Selected European readings at (L) 0000 and (R) 1200 UTC

STATIONS		0000 UTC						1200 UTC					
NO	SITE	PRESS	WDIR	WSPD	CLOUD	TEMP	TDEW	PRESS	WDIR	WSPD	CLOUD	TEMP	TDEW
1	Murmansk	997.7	SSW	12	7	-0.6	-3.6	987.2	S	12	8	-0.8	-2.6
2	Helsinki	1015.2	SW	14	8	3.9	3.2	1004.6	SW	14	8	4.6	4.0
3	Stockholm	1014.9	SSW	6	-	5.2	4.5	1005.7	WSW	12	-	8.1	4.9
4	Oslo	1011.4	NNW	2	-	3.4	3.4	1003.8	W	4	5	3.8	3.8
5	Reykjavik	1007.6	N	15	3	-2.8	-7.3	1015.8	SSE	4	1	-6.0	-11.2
6	Moscow	1025.0	-	0	8	0.2	-0.5	1020.9	-	0	8	0.7	-1.1
7	Kiev	1028.7	-	0	8	-0.3	-1.1	1025.9	SW	4	8	-0.1	-0.8
8	Warsaw	1028.2	SSW	2	8	2.1	2.0	1024.5	SSW	4	7	3.8	3.1
9	Berlin	1027.7	SSW	4	8	-2.6	-2.9	1026.9	WNW	12	8	-0.4	-1.0
10	De Bilt	1028.0	S	4	8	2.7	1.8	1028.7	SSW	6	8	3.7	3.5
11	Dublin	1028.8	WSW	8	6	8.0	6.4	1027.2	WSW	10	7	9.2	7.5
12	Cork	1031.4	WNW	4	7	7.9	7.7	1031.2	SW	8	6	10.2	7.8
13	Sofia	1030.1	W	2	3	-1.8	-2.9	1028.6	WNW	4	2	3.4	-0.8
14	Belgrade	1031.0	SW	2	0	-0.8	-2.7	1030.4	W	2	3	5.3	-2.4
15	Budapest	-	-	-	-	-	-	-	-	-	-	-	-
16	Prague	1031.6	N	2	-	-4.1	-4.6	1029.7	N	2	3	-1.3	-2.1
17	Munich	1032.5	WSW	2	0	-3.9	-5.0	1030.2	WNW	2	0	4.8	-1.7
18	Strasbourg	1031.8	S	2	9	-0.8	-0.8	1032.7	N	4	8	-0.4	-1.2
19	Paris	1031.7	WNW	7	8	0.6	0.0	1032.5	SW	3	8	3.5	2.0
20	Jersey	1031.0	S	7	8	5.2	4.7	1032.1	SW	5	8	8.6	8.2
21	Milan	1027.9	-	0	0	-0.8	-1.5	1027.6	SW	3	0	9.0	0.4
22	Marseille	1028.0	E	2	-	1.6	-1.8	1027.8	W	3	-	8.0	-0.3
23	Bordeaux	1031.3	S	4	9	3.5	3.5	1032.5	E	3	8	4.8	4.8
24	Rome	1025.9	ENE	2	0	3.7	2.6	1026.8	N	2	0	14.7	8.0
25	Ajaccio	1028.1	NE	8	-	5.2	3.5	1027.9	SW	3	-	15.7	8.4
26	Barcelona	1029.1	N	11	0	6.9	2.2	1028.8	N	7	0	13.4	2.9
27	Majorca	1029.8	NNE	2	1	3.8	3.3	1029.3	SSW	6	2	15.4	8.4
28	Madrid	1032.8	N	4	0	0.2	-0.2	1030.1	S	2	0	8.5	2.5
29	Lisbon	1028.9	NNE	7	-	11.6	5.7	1028.9	NE	6	-	11.4	4.8
30	Athens	1022.8	N	5	-	7.4	2.3	1024.0	NW	9	-	9.3	3.5
31	Malta	1024.8	WNW	3	6	10.7	8.0	1025.9	ESE	7	4	16.2	10.0
32	Gibraltar	1027.2	E	21	3	15.8	7.8	1027.0	E	23	8	16.1	11.0

Daily Weather Summary for Sunday 29 December 2024

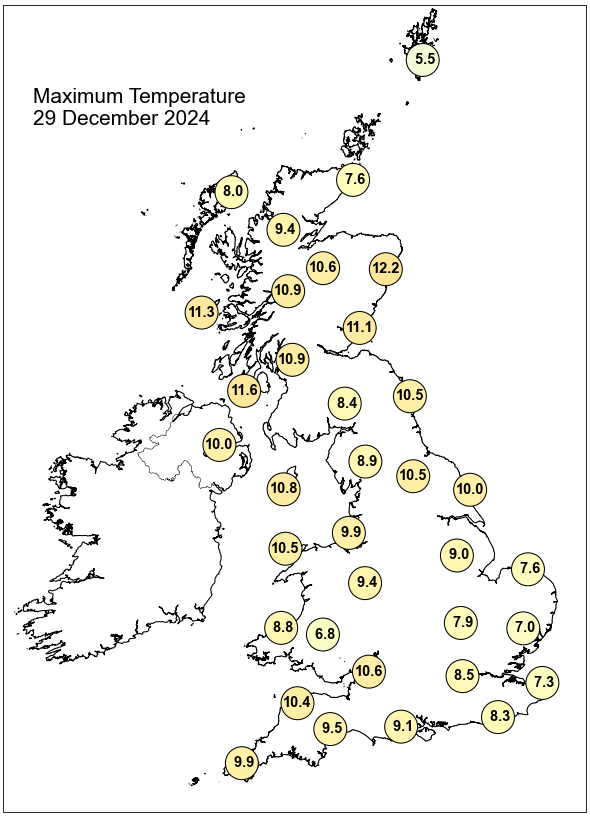

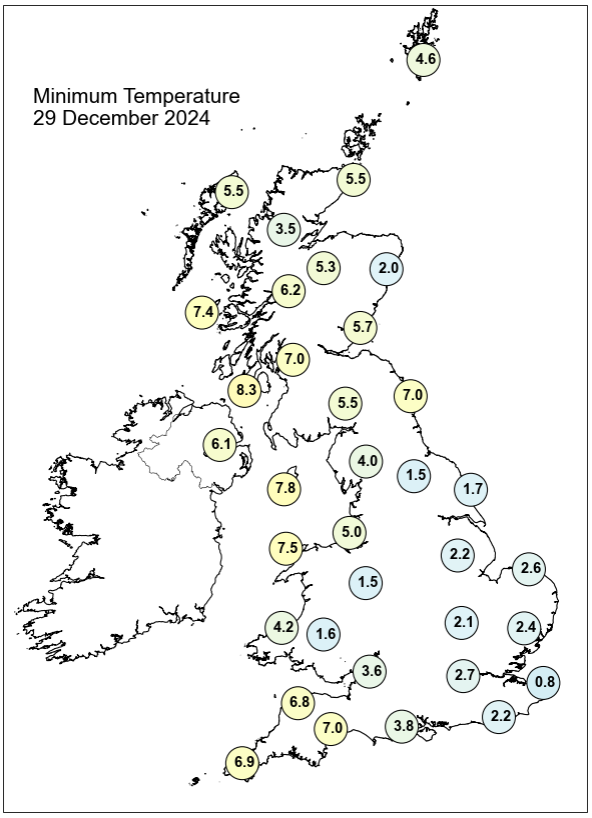

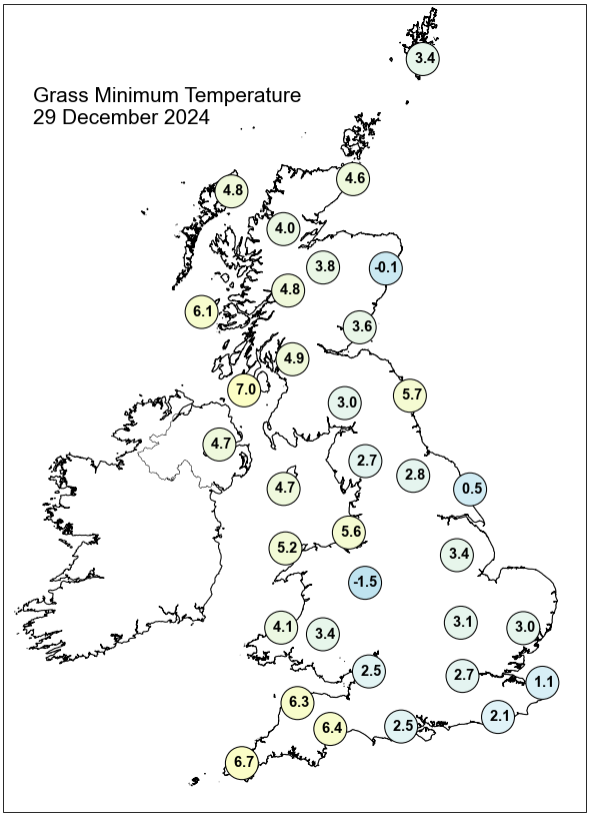

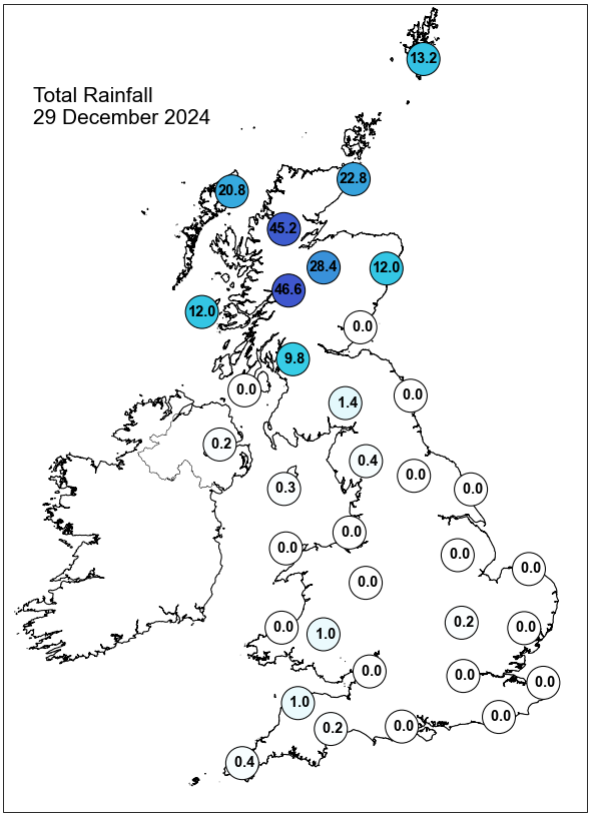

Daily Weather Summary for Sunday 29 December 2024

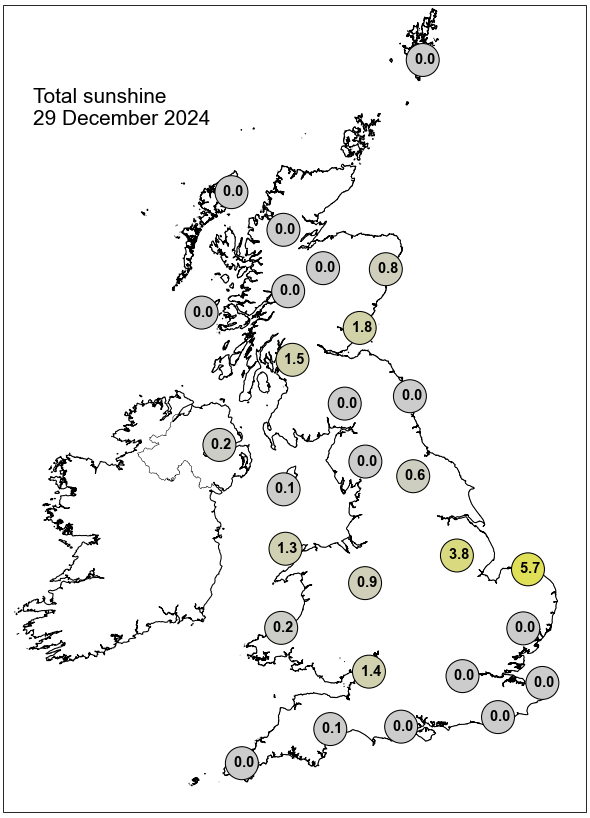

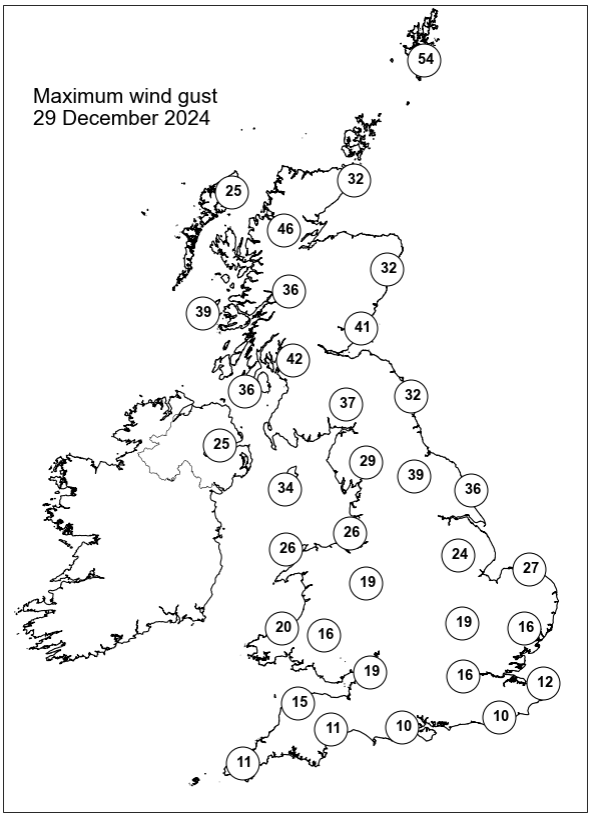

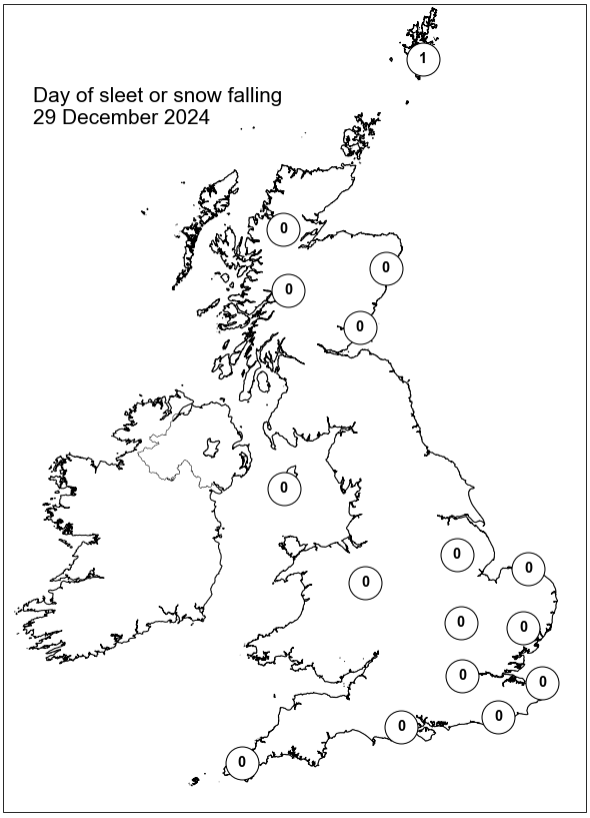

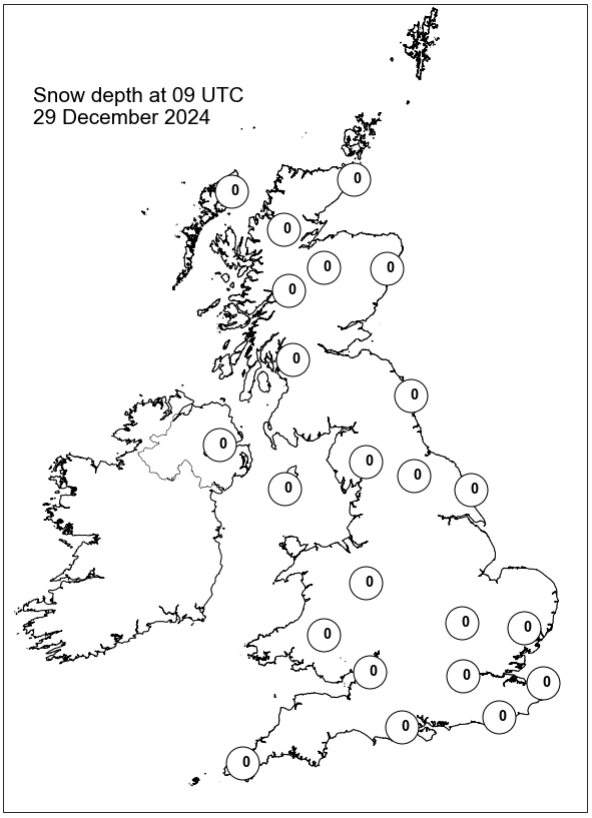

Daily Weather Summary for Monday 30 December 2024

This day's summary created 06/01/2025 03:05

Summary of the UK Weather for Monday 30 December 2024

Overnight, remained relatively dry for most, with the exception of northern Scotland which had a band rain of progressing eastwards across the country. Cloudy conditions were present for most, allowing for a murky start to the day. Colder conditions continued in the north with moderate winds throughout the country. Persistent and sometimes heavy precipitation affected much of Scotland, with snow falling to relatively low levels in northern parts. There was some locally heavy snow on hills but at the coasts it was mainly rain and sleet. This precipitation eased through the day as the low centre passed over east. Elsewhere, there was plenty of cloud with patchy drizzle over western and southern hills and coasts. There were a few sunny spells in lee shelter areas. It was relatively mild for most, but cold in northern parts of Scotland.

Daily Extremes

Highest Maximum	**12.8°C** Achnagart (Ross & Cromarty, 15mAMSL)
Lowest Maximum	**1.6°C** Baltasound No 2 (Shetland, 15mAMSL)
Highest Minimum	**9.9°C** Edinburgh, Royal Botanic Garden No 2 (Midlothian (in Lothian Region), 28mAMSL) also Dunstaffnage (Argyll (in Strathclyde Region), 3mAMSL) also Islay: Port Ellen (Argyll (in Strathclyde Region), 17mAMSL)
Lowest Minimum	**0.1°C** Kinbrace, Hatchery (Sutherland, 103mAMSL) also Loch Glascarnoch (Ross & Cromarty, 269mAMSL) also Resallach (Sutherland, 133mAMSL)
Lowest Grass Minimum	**-1.1°C** Brize Norton (Oxfordshire, 82mAMSL)
Most Rainfall	**55.8mm** Achnagart (Ross & Cromarty, 15mAMSL)
Most Sunshine	**6.6hr** Waddington (Lincolnshire, 68mAMSL)
Highest Gust	**50Kt 58mph** Inverbervie No 2 (Kincardineshire, 134mAMSL)
Highest Gust (mountain)*	**87Kt 100mph** Cairngorm Summit (Inverness-shire, 1237mAMSL)
Greatest Snow Depth at 0900 UTC	**3cm** Loch Glascarnoch (Ross & Cromarty, 269mAMSL)

mAMSL refers to station elevation in metres above mean sea level.

*Mountain stations are above 500mAMSL.

Daily Weather Summary for Monday 30 December 2024

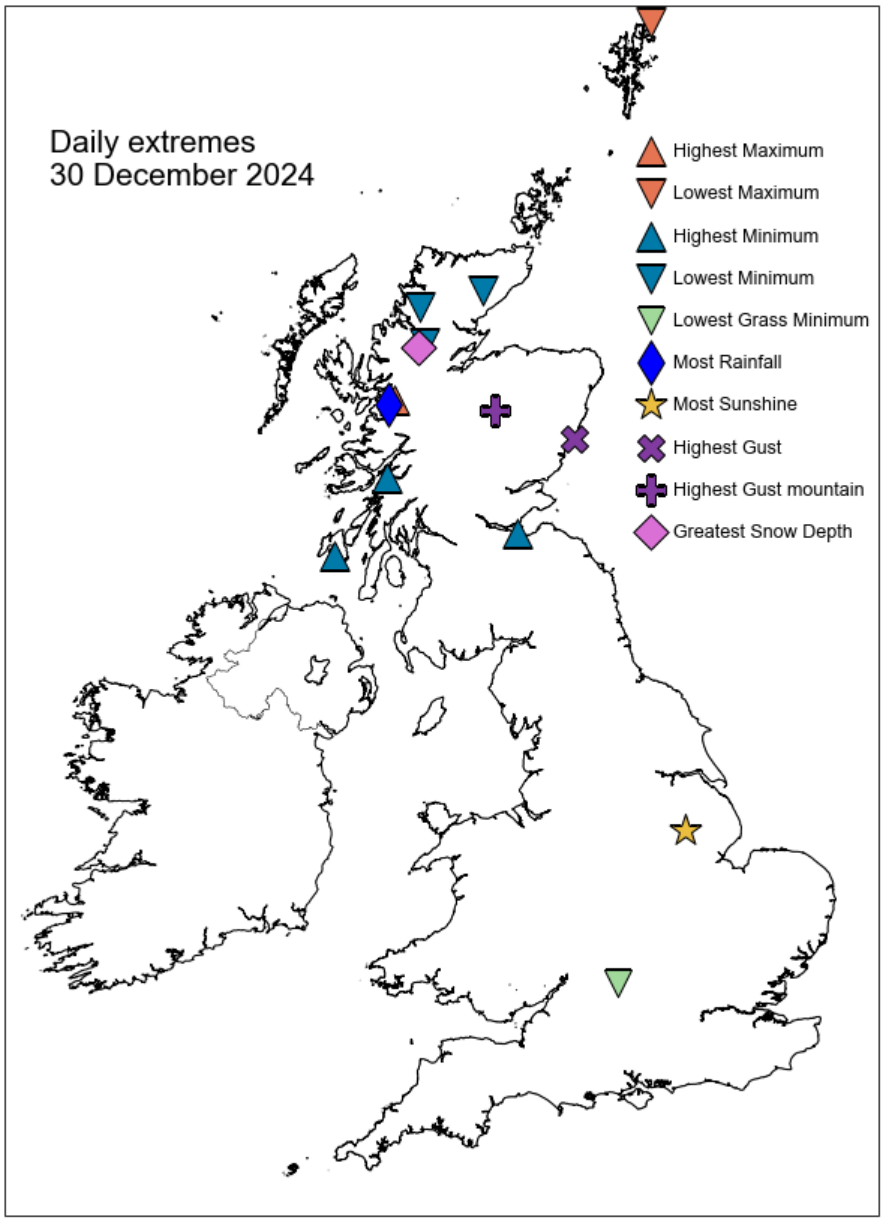

Daily Weather Summary for Monday 30 December 2024

North Atlantic and Europe analysis charts and satellite images at 0000 UTC

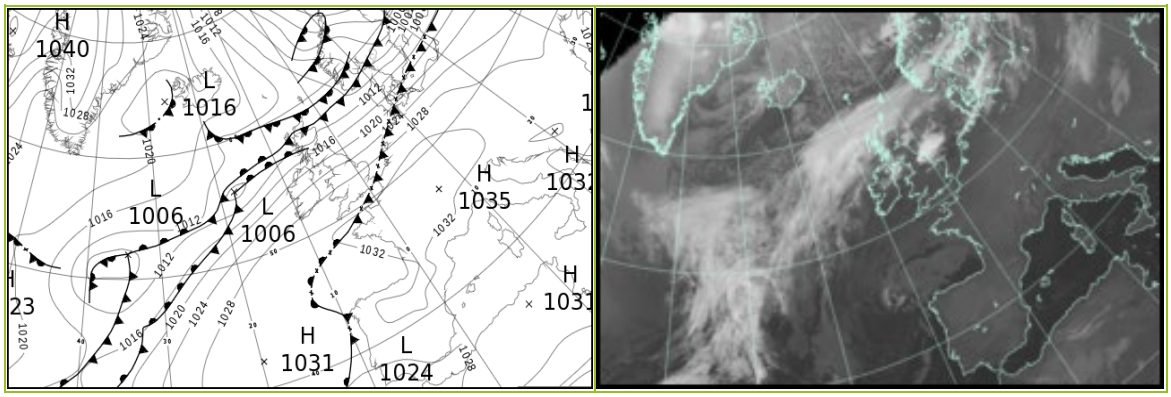

North Atlantic and Europe analysis charts and satellite images at 1200 UTC



All satellite imagery copyright Met Office and EUMETSAT (European Organisation for the Exploitation of Meteorological Satellites). These show infra-red images from the geostationary MSG satellite. The rainfall rates are derived from both rain-radar and satellite data.

Daily Weather Summary for Monday 30 December 2024

UK satellite and rain-radar precipitation rates at (L) 0000 and (R) 1200 UTC



UK wind speed and direction at (L) 0000 and (R) 1200 UTC

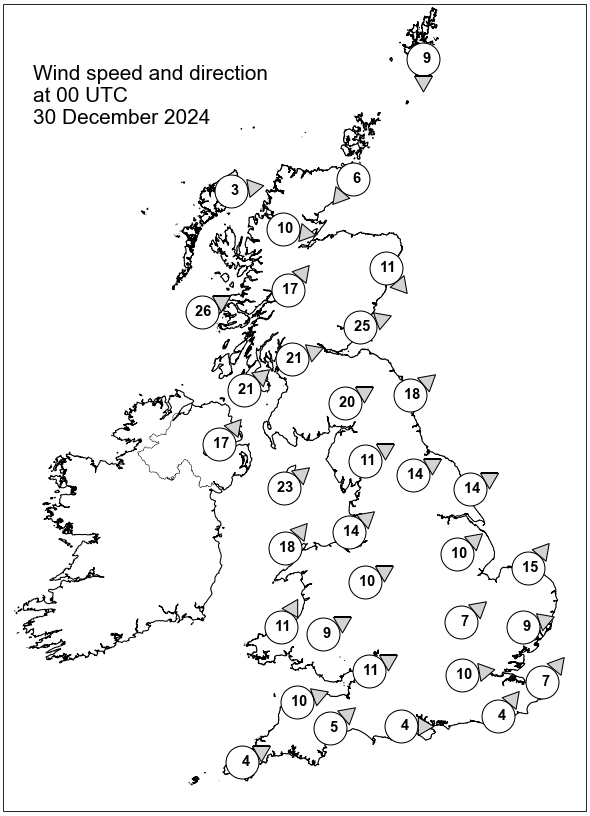

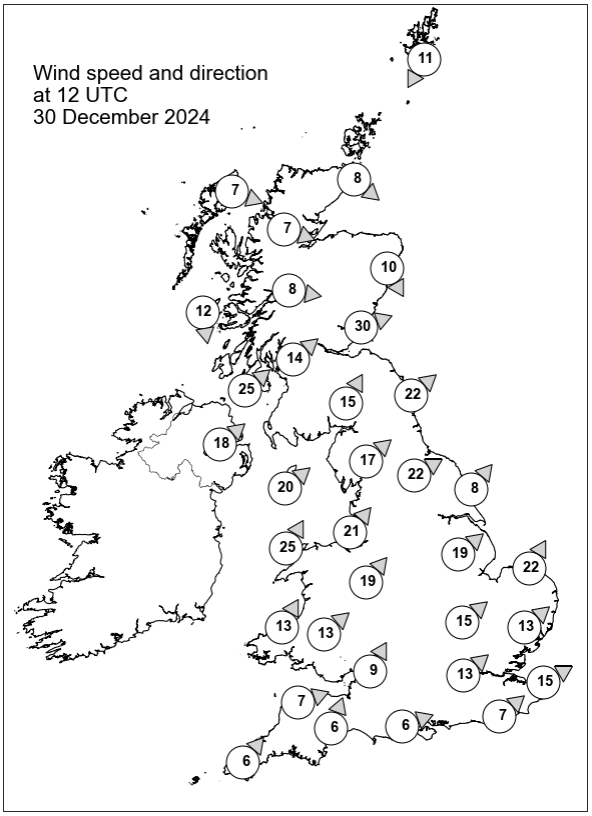

Daily Weather Summary for Monday 30 December 2024

Selected UK readings at (L) 0000 and (R) 1200 UTC

STATIONS		0000 UTC						1200 UTC					
NO	SITE	PRESS	WDIR	WSPD	CLOUD	TEMP	TDEW	PRESS	WDIR	WSPD	CLOUD	TEMP	TDEW
1	Lerwick	1010.8	N	9	8	1.2	-2.8	1013.8	NNE	11	8	1.8	-4.5
2	Wick	1011.4	NE	6	8	3.6	2.9	1011.6	NW	8	8	2.7	2.5
3	Stornoway	1011.4	W	3	8	5.2	4.5	1013.1	WNW	7	8	3.6	2.5
4	Loch Glascarnoch	1011.9	W	10	8	4.5	3.7	1013.2	WNW	7	8	0.6	0.2
5	Aviemore	1011.3	-	-	8	6.1	5.2	1011.9	-	-	8	3.3	2.4
6	Dyce	1012.0	NW	11	8	6.5	5.5	1010.3	NNW	10	8	4.9	4.5
7	Tulloch Bridge	1011.8	SW	17	8	10.0	7.3	1012.5	W	8	8	6.5	5.2
8	Tiree	1012.6	WSW	26	8	10.7	9.6	1014.1	N	12	8	6.4	4.4
9	Leuchars	1013.0	WSW	25	8	10.6	6.7	1009.3	WSW	30	8	10.7	8.1
10	Bishopton	1016.3	WSW	21	8	10.7	7.0	1012.9	SW	14	8	11.1	10.0
11	Machrihanish	1018.3	SW	21	8	10.4	7.3	1014.5	SW	25	8	10.9	9.2
12	Boulmer	1017.3	SW	18	8	10.3	6.5	1013.7	SW	22	8	10.6	7.1
13	Eskdalemuir	1017.6	WSW	20	8	8.0	6.3	1016.6	SSW	15	8	7.9	7.1
14	Aldergrove	1020.9	SW	17	8	8.9	7.7	1017.3	SW	18	8	10.3	8.2
15	Shap	1021.9	WSW	11	8	8.9	5.4	1019.1	SW	17	8	8.4	6.0
16	Leeming	1022.6	WSW	14	8	10.3	5.6	1019.5	WSW	22	8	10.2	5.7
17	Ronaldsway	1023.0	SW	23	8	10.3	7.7	1020.6	SW	20	8	10.0	7.0
18	Bridlington	1021.1	WSW	14	8	8.7	5.6	1019.7	SW	8	0	8.7	5.6
19	Crosby	1025.5	SW	14	8	9.0	6.3	1022.1	SW	21	0	9.8	6.4
20	Valley	1026.3	SW	18	8	10.3	7.5	1023.5	SSW	25	8	10.2	7.9
21	Waddington	1025.7	SW	10	0	6.9	4.8	1022.8	SW	19	1	8.5	5.1
22	Shawbury	1027.0	WSW	10	8	9.2	5.5	1024.6	SW	19	0	9.6	5.9
23	Weybourne	1025.9	SW	15	0	7.3	5.0	1023.1	SSW	22	0	8.3	5.6
24	Bedford	1028.4	SW	7	8	7.3	4.8	1026.2	SW	15	8	7.3	5.3
25	Aberporth	1028.8	SSW	11	8	8.0	7.1	1026.5	SSW	13	8	8.3	6.7
26	Sennybridge	1029.3	WSW	9	8	6.4	6.1	1027.3	SW	13	8	6.3	5.7
27	Wattisham	1028.4	WSW	9	8	6.6	5.1	1026.1	SW	13	0	7.5	4.9
28	Almondsbury	1029.7	WSW	11	8	8.5	6.4	1028.2	SSW	9	8	7.5	7.3
29	Heathrow	1029.9	W	10	8	7.7	5.4	1028.5	SW	13	8	8.2	5.0
30	Manston	1030.1	SW	7	8	5.6	5.0	1028.0	WSW	15	4	9.5	6.4
31	Chivenor	1030.8	WSW	10	8	8.8	6.7	1028.7	WSW	7	8	9.3	8.7
32	Exeter	1031.0	SW	5	8	8.4	6.4	1029.2	SSW	6	8	9.0	6.3
33	Herstmonceux	1030.5	SW	4	8	7.0	6.9	1029.0	SW	7	8	9.4	6.3
34	Hurn	1031.0	W	4	8	8.1	6.2	1029.4	WSW	6	8	9.1	7.4
35	Camborne	1031.9	WSW	4	8	7.9	7.1	1029.5	SW	6	8	8.5	7.4

Daily Weather Summary for Monday 30 December 2024

Selected European readings at (L) 0000 and (R) 1200 UTC

STATIONS		0000 UTC						1200 UTC					
NO	SITE	PRESS	WDIR	WSPD	CLOUD	TEMP	TDEW	PRESS	WDIR	WSPD	CLOUD	TEMP	TDEW
1	Murmansk	973.3	S	12	7	-1.8	-3.3	968.9	SSW	8	8	-3.2	-4.2
2	Helsinki	996.5	SSW	14	8	5.3	4.1	998.7	W	16	0	0.7	-3.3
3	Stockholm	998.0	WSW	17	-	9.0	5.2	1006.8	W	10	-	2.0	-4.1
4	Oslo	1002.4	SSW	4	-	2.6	0.3	1008.7	SW	4	7	0.2	-7.0
5	Reykjavik	1018.6	E	8	4	-9.0	-14.5	1016.2	E	10	6	-6.0	-8.1
6	Moscow	1014.9	SW	2	8	0.8	-0.3	1007.9	S	2	8	0.4	-1.2
7	Kiev	1024.4	W	2	8	-0.7	-1.2	1021.8	W	4	8	0.8	0.3
8	Warsaw	1025.0	W	8	8	0.2	-0.2	1024.8	W	10	8	1.3	0.6
9	Berlin	1027.2	SW	8	8	2.0	1.5	1026.6	SW	8	7	2.9	1.8
10	De Bilt	1028.9	SSW	10	8	4.7	4.2	1027.1	SW	10	8	7.6	6.0
11	Dublin	1024.5	WSW	14	4	8.8	6.6	1021.5	WSW	14	7	8.6	5.6
12	Cork	1028.5	SSW	10	7	8.1	7.9	1025.1	SW	14	7	9.2	8.8
13	Sofia	1031.9	-	0	0	-3.0	-3.3	1031.2	E	2	4	0.4	-1.6
14	Belgrade	1030.9	SE	2	0	0.7	-1.7	1030.7	W	4	0	7.2	-0.9
15	Budapest	-	-	-	-	-	-	-	-	-	-	-	-
16	Prague	1031.7	SE	2	-	-4.3	-4.7	1030.8	SW	4	4	1.4	-0.5
17	Munich	1034.3	NW	4	8	-3.5	-3.9	1034.2	W	2	8	-2.8	-3.5
18	Strasbourg	1034.5	SSE	2	8	0.1	-0.9	1033.9	S	3	8	-0.8	-1.6
19	Paris	1033.2	S	3	8	4.2	3.5	1032.6	S	5	8	2.7	2.3
20	Jersey	1032.1	SSE	1	8	7.9	6.5	1031.1	S	10	8	5.0	4.7
21	Milan	1028.7	-	0	0	-1.0	-1.7	1029.6	W	2	0	9.4	0.8
22	Marseille	1029.1	E	2	-	1.1	-1.1	1029.9	NNW	3	-	8.7	1.4
23	Bordeaux	1032.5	E	6	8	3.9	3.8	1032.0	NE	5	8	2.1	2.0
24	Rome	1028.9	E	3	-	3.6	3.0	1029.8	N	1	0	14.2	8.2
25	Ajaccio	1029.7	NE	6	-	4.8	3.0	1030.2	SW	5	-	15.2	9.5
26	Barcelona	1029.9	N	10	2	5.9	2.0	1030.0	NE	2	1	12.8	4.6
27	Majorca	1030.3	ENE	2	1	4.0	3.6	1030.2	E	2	3	16.4	8.1
28	Madrid	1032.7	N	3	0	0.4	0.0	1030.9	W	2	1	11.9	2.2
29	Lisbon	1028.4	NNE	6	-	10.2	5.9	1029.4	NE	5	-	11.5	5.4
30	Athens	1026.4	NNW	6	-	9.2	2.6	1026.7	N	4	1	14.4	1.8
31	Malta	1028.9	E	2	0	9.8	8.3	1029.4	SE	3	1	17.4	10.4
32	Gibraltar	1026.9	E	21	5	15.5	10.3	1028.2	SE	9	8	16.2	10.3

Daily Weather Summary for Monday 30 December 2024

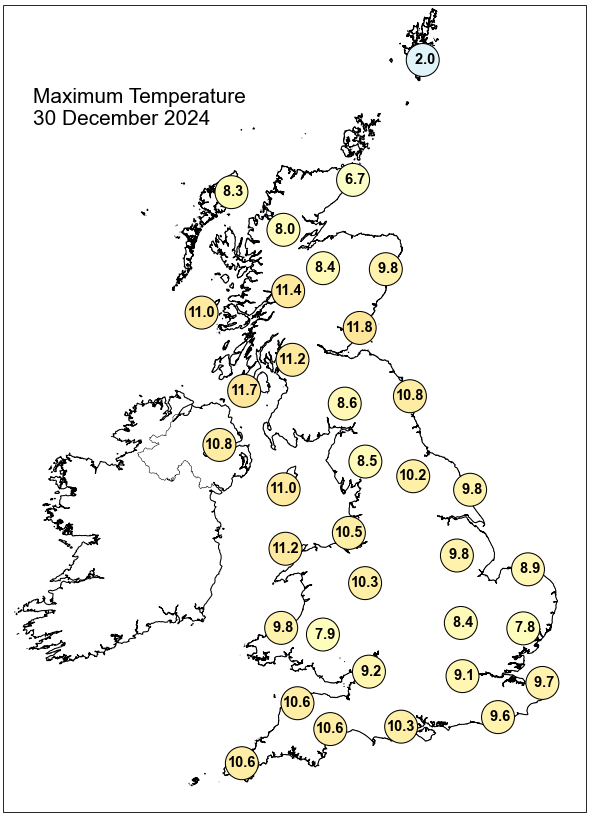

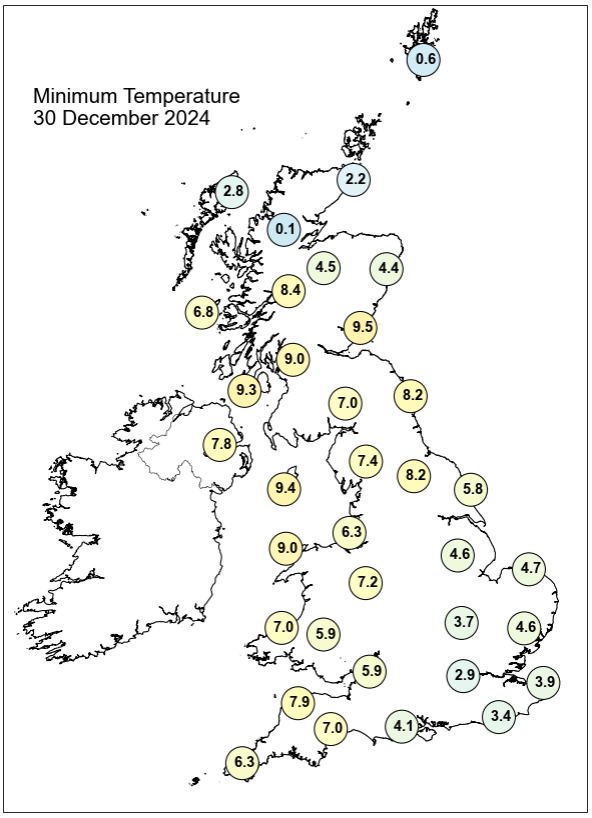

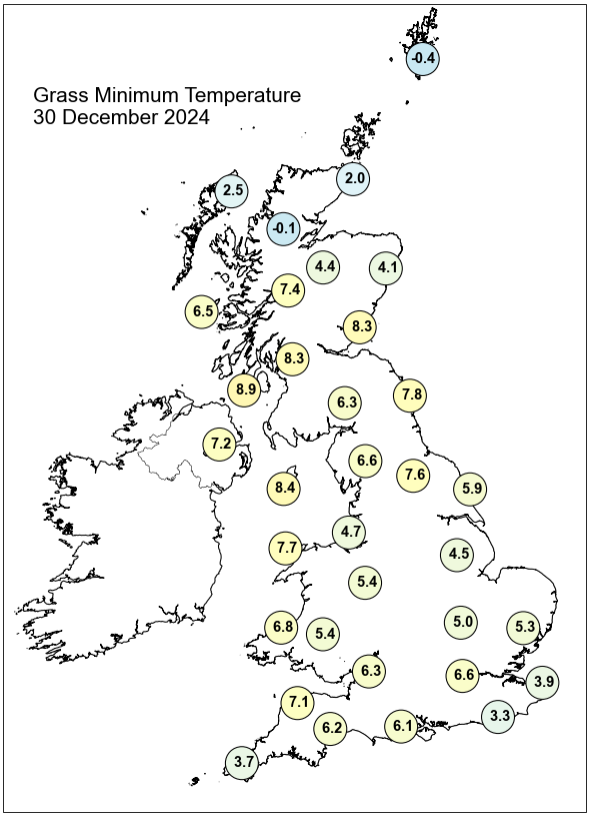

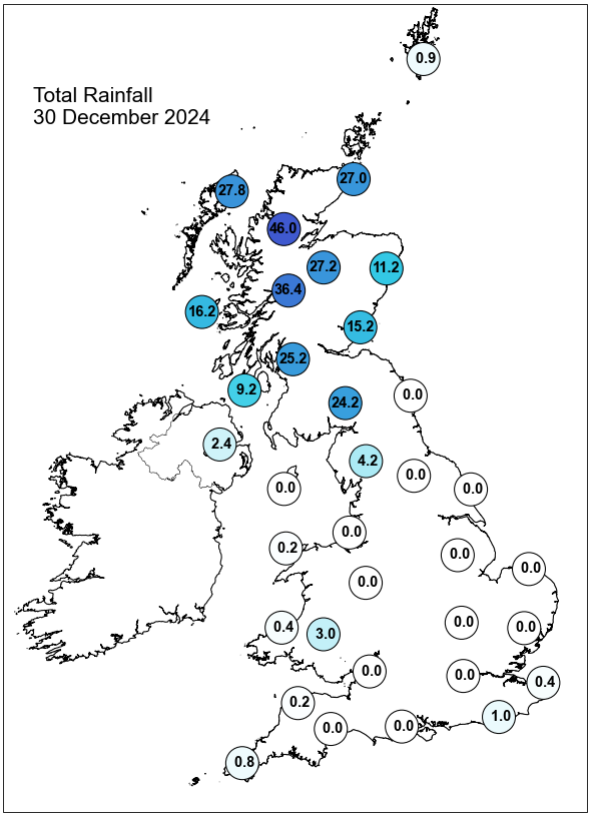

Daily Weather Summary for Monday 30 December 2024

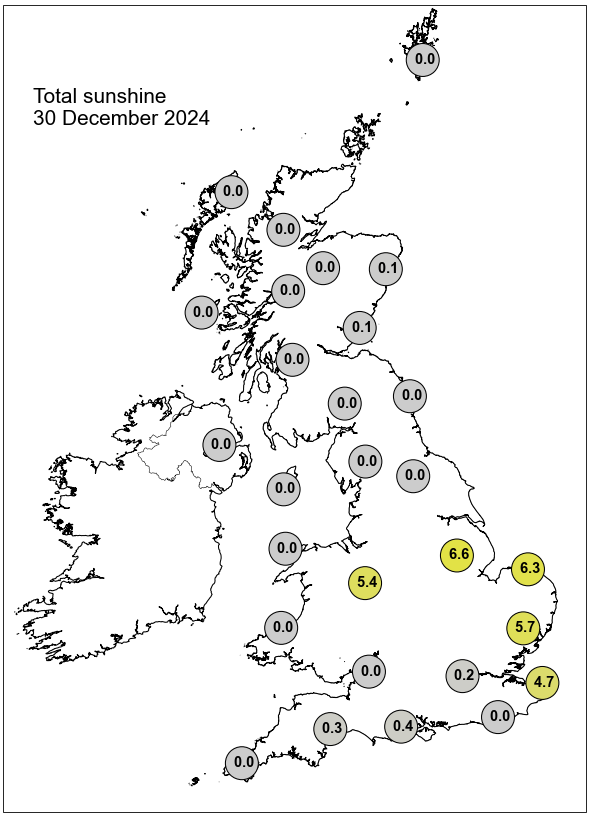

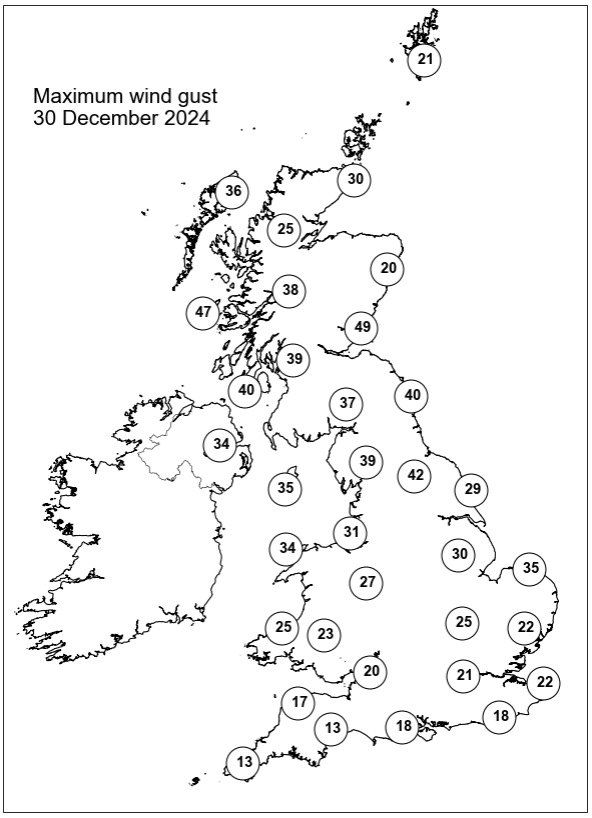

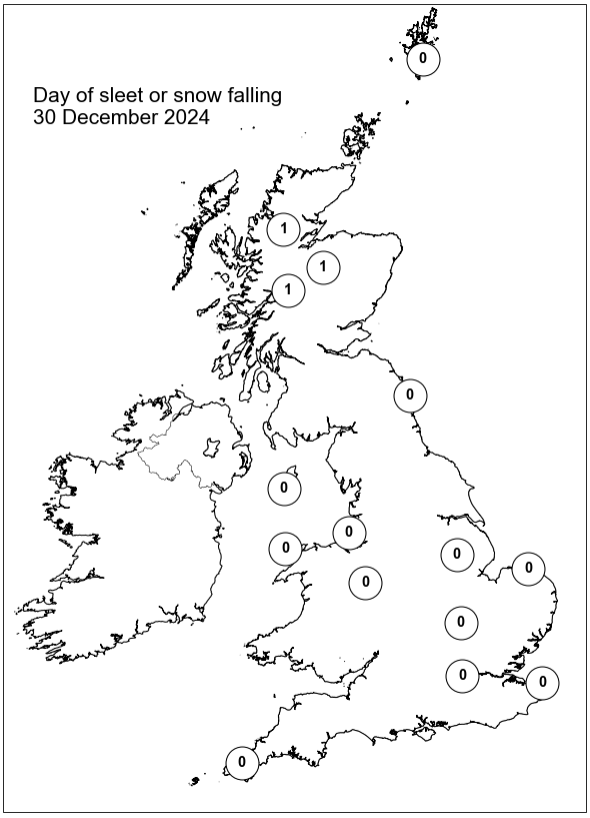

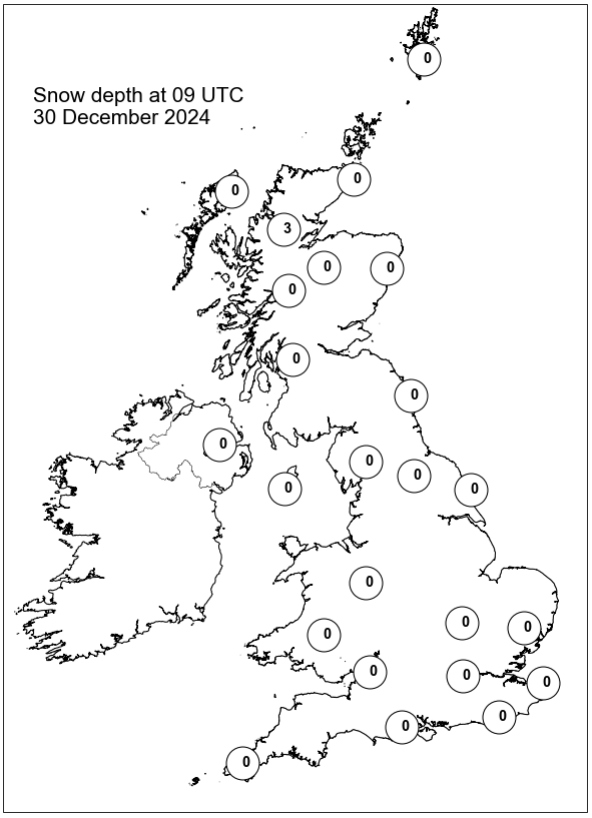

Daily Weather Summary for Tuesday 31 December 2024

This day's summary created 07/01/2025 03:05

Summary of the UK Weather for Tuesday 31 December 2024

Wetter and unsettled conditions continued across Scotland overnight into the morning, with moderate to strong winds for most. Rain was heavy in parts across Scotland and indeed, this rain also extended to parts of northern England. Elsewhere remained relatively dry but cloudy in parts. Cold temperatures continued overnight in northern parts of the country. During Tuesday, low pressure to the north of the UK and its associated frontal systems brought strong winds and rain southwards and eastwards across northern areas, with brighter conditions following across Scotland and Northern Ireland but rain persisting across northern England and slowly moving into north Wales and the Midlands. A ridge of high pressure kept conditions more settled but largely cloudy in the south. Temperatures were close to average but turned a bit colder in the far north.

Daily Extremes

Highest Maximum	**13.6°C** Hawarden Airport (Clwyd, 11mAMSL)
Lowest Maximum	**3.5°C** Lerwick (Shetland, 82mAMSL)
Highest Minimum	**10.0°C** Logan Botanic Garden (Wigtownshire, 27mAMSL)
Lowest Minimum	**-1.7°C** Lerwick (Shetland, 82mAMSL)
Lowest Grass Minimum	**-3.4°C** Lerwick (Shetland, 82mAMSL)
Most Rainfall	**144.2mm** Honister Pass (Cumbria, 358mAMSL)
Most Sunshine	**2.4hr** Durris (Kincardineshire, 107mAMSL)
Highest Gust	**67Kt 77mph** Aberdaron (Gwynedd, 86mAMSL)
Highest Gust (mountain)*	**89Kt 102mph** Cairngorm Summit (Inverness-shire, 1237mAMSL)
Greatest Snow Depth at 0900 UTC	**5cm** Orkney: Loch Of Hundland (Orkney, 28mAMSL) also Strathy East (Sutherland, 68mAMSL)

mAMSL refers to station elevation in metres above mean sea level.

*Mountain stations are above 500mAMSL.

Daily Weather Summary for Tuesday 31 December 2024

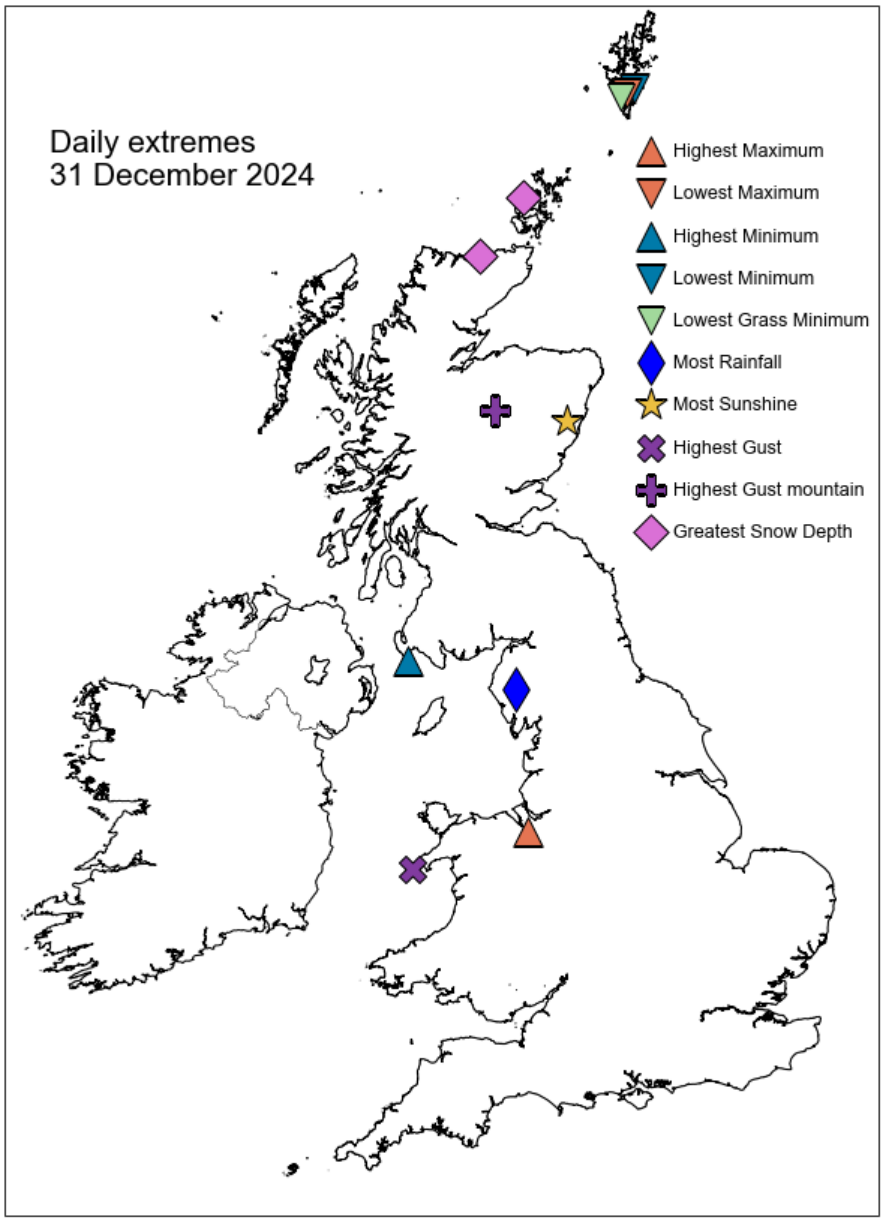

Daily Weather Summary for Tuesday 31 December 2024

North Atlantic and Europe analysis charts and satellite images at 0000 UTC

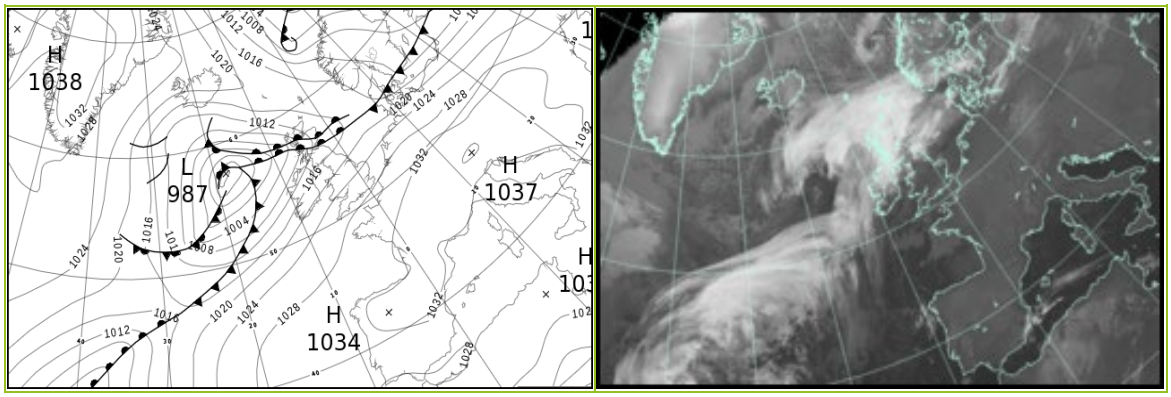

North Atlantic and Europe analysis charts and satellite images at 1200 UTC

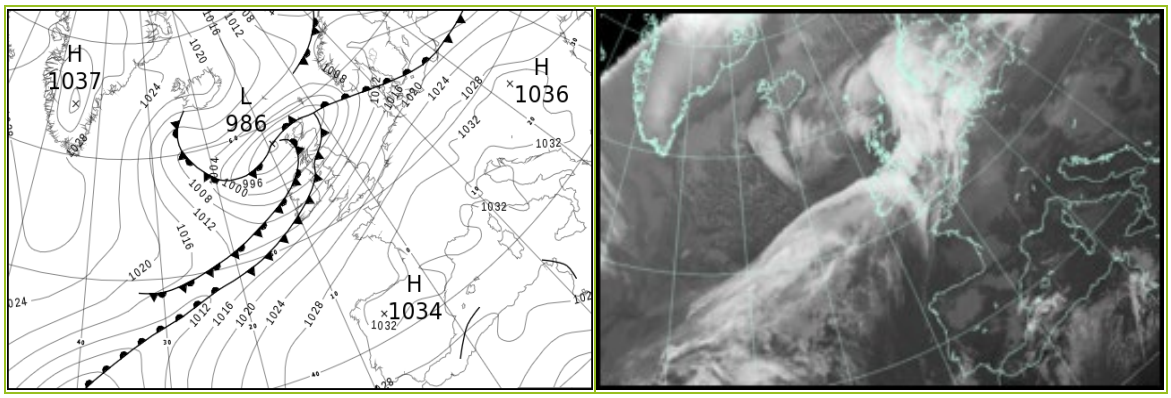

All satellite imagery copyright Met Office and EUMETSAT (European Organisation for the Exploitation of Meteorological Satellites). These show infra-red images from the geostationary MSG satellite. The rainfall rates are derived from both rain-radar and satellite data.

Daily Weather Summary for Tuesday 31 December 2024

UK satellite and rain-radar precipitation rates at (L) 0000 and (R) 1200 UTC



UK wind speed and direction at (L) 0000 and (R) 1200 UTC

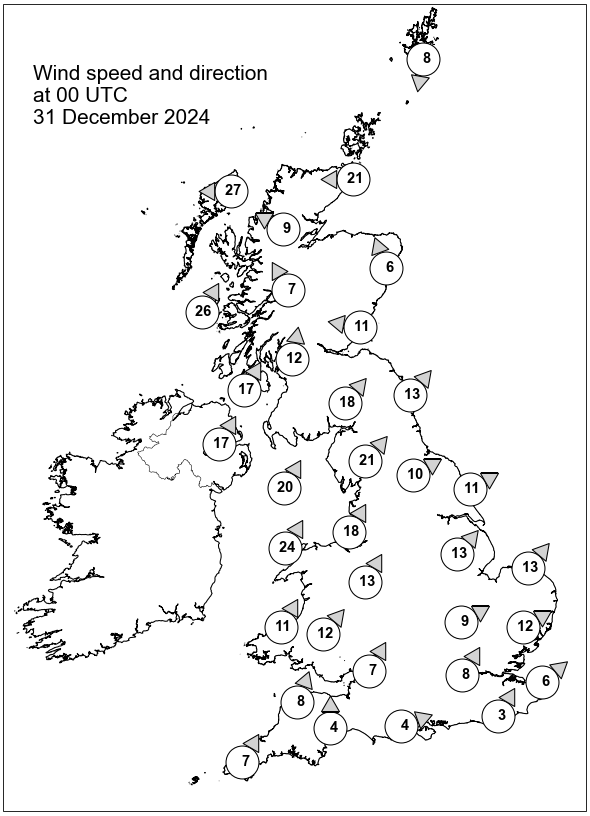

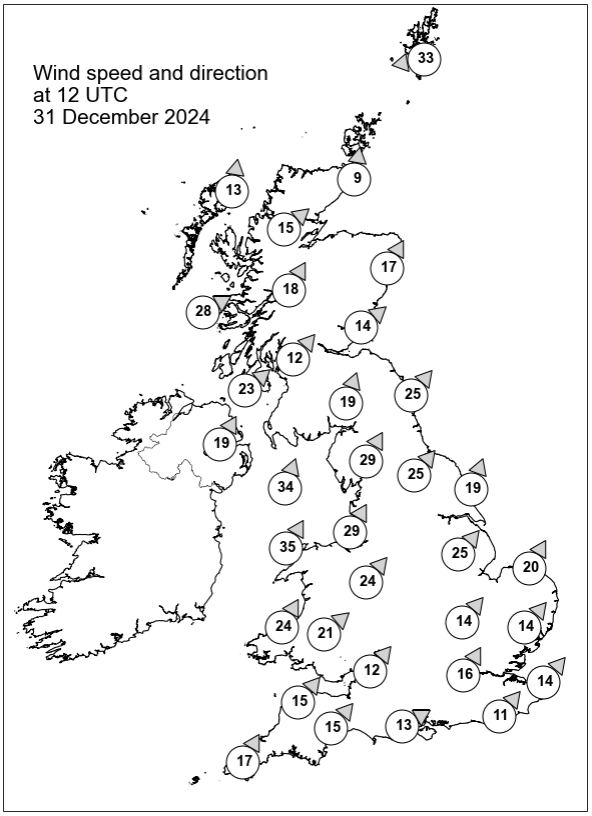

Daily Weather Summary for Tuesday 31 December 2024

Selected UK readings at (L) 0000 and (R) 1200 UTC

STATIONS		0000 UTC						1200 UTC					
NO	SITE	PRESS	WDIR	WSPD	CLOUD	TEMP	TDEW	PRESS	WDIR	WSPD	CLOUD	TEMP	TDEW
1	Lerwick	1017.8	N	8	8	-0.5	-6.8	998.0	E	33	8	0.2	-0.1
2	Wick	1014.4	E	21	8	1.9	0.9	991.9	S	9	7	6.4	5.6
3	Stornoway	1008.6	E	27	8	2.4	1.8	988.5	S	13	8	9.5	8.6
4	Loch Glascarnoch	1011.3	ESE	9	8	0.2	-0.3	991.9	SW	15	8	6.3	4.2
5	Aviemore	1011.6	-	-	8	0.7	0.4	993.7	-	-	8	8.4	6.6
6	Dyce	1013.4	SSE	6	8	3.2	2.7	994.9	SSW	17	8	10.8	7.6
7	Tulloch Bridge	1009.6	SSE	7	8	6.8	5.7	994.7	SSW	18	8	9.0	6.5
8	Tiree	1005.7	SSW	26	8	10.3	9.0	994.2	WSW	28	8	9.2	6.3
9	Leuchars	1012.8	E	11	8	5.2	4.5	997.3	SW	14	8	9.9	8.8
10	Bishopton	1012.7	S	12	8	9.3	8.3	998.8	SW	12	1	10.0	8.6
11	Machrihanish	1012.0	SSW	17	8	10.7	7.6	999.4	SW	23	6	11.4	7.6
12	Boulmer	1014.9	SW	13	8	10.3	6.7	1001.9	SW	25	8	9.9	8.0
13	Eskdalemuir	1014.9	SW	18	8	8.1	6.5	1002.4	SSW	19	8	8.8	8.1
14	Aldergrove	1014.1	SSW	17	8	9.9	7.1	1002.1	SSW	19	8	10.8	8.9
15	Shap	1017.6	SW	21	8	7.9	6.7	1006.6	SSW	29	8	8.4	7.1
16	Leeming	1018.0	WSW	10	8	8.9	5.9	1007.9	SW	25	3	10.9	5.9
17	Ronaldsway	1017.8	SSW	20	8	10.1	7.6	1005.5	SSW	34	8	10.7	9.7
18	Bridlington	1018.3	WSW	11	8	7.4	5.0	1009.9	SSW	19	8	9.8	6.0
19	Crosby	1020.3	SSW	18	2	9.5	6.5	1010.6	SSW	29	8	10.5	6.8
20	Valley	1020.1	SSW	24	8	9.9	9.2	1009.7	SSW	35	8	11.2	9.2
21	Waddington	1022.1	SW	13	8	7.7	5.2	1013.6	SW	25	0	9.8	5.7
22	Shawbury	1022.3	SSW	13	8	9.1	5.7	1014.2	SW	24	8	11.0	5.4
23	Weybourne	1023.3	SW	13	7	7.1	5.0	1016.2	SSW	20	0	9.7	5.2
24	Bedford	1024.4	WSW	9	8	8.0	4.9	1017.7	SW	14	6	10.3	6.2
25	Aberporth	1023.2	SSW	11	8	8.6	7.0	1014.9	SSW	24	8	10.8	7.6
26	Sennybridge	1024.2	SW	12	8	6.7	6.1	1016.6	SW	21	8	8.5	6.8
27	Wattisham	1025.5	WSW	12	8	6.1	3.8	1019.2	SW	14	4	9.6	5.4
28	Almondsbury	1025.5	SSW	7	8	8.3	5.8	1019.5	SW	12	8	10.6	6.6
29	Heathrow	1026.1	SSW	8	8	8.1	6.0	1020.4	SSW	16	8	11.5	7.3
30	Manston	1026.8	SW	6	8	7.7	6.2	1022.6	SW	14	8	8.7	7.4
31	Chivenor	1025.8	SSW	8	8	8.4	7.3	1020.0	SW	15	1	11.6	7.6
32	Exeter	1026.4	S	4	0	6.5	5.4	1021.2	SW	15	8	11.9	7.9
33	Herstmonceux	1027.2	SSW	3	8	7.7	7.2	1023.3	SW	11	8	8.9	7.7
34	Hurn	1027.0	WSW	4	8	8.6	7.3	1022.0	WSW	13	8	11.9	8.9
35	Camborne	1026.8	SSW	7	8	8.2	7.8	1021.4	SSW	17	8	11.5	9.5

Daily Weather Summary for Tuesday 31 December 2024

Selected European readings at (L) 0000 and (R) 1200 UTC

STATIONS		0000 UTC						1200 UTC					
NO	SITE	PRESS	WDIR	WSPD	CLOUD	TEMP	TDEW	PRESS	WDIR	WSPD	CLOUD	TEMP	TDEW
1	Murmansk	972.1	SW	2	8	-3.9	-5.0	984.3	N	16	7	0.6	-4.9
2	Helsinki	1002.3	W	10	0	-2.1	-4.3	1005.0	W	12	0	-1.5	-7.7
3	Stockholm	1007.7	W	4	-	-2.3	-5.0	1012.2	W	8	-	-1.9	-8.0
4	Oslo	1011.1	NW	8	-	-1.1	-9.0	1010.6	NNE	2	8	-1.1	-8.3
5	Reykjavik	1015.4	ENE	13	6	-4.8	-9.9	1017.6	E	8	5	-4.9	-10.6
6	Moscow	1008.7	W	4	7	0.6	-2.7	1004.8	W	2	3	-1.0	-2.0
7	Kiev	1021.8	W	6	8	0.7	-0.2	1021.6	W	6	8	1.7	-0.4
8	Warsaw	1022.8	WSW	8	8	2.3	0.4	1025.0	WSW	6	8	1.9	0.6
9	Berlin	1025.5	SW	8	8	0.1	-1.3	1024.4	SW	8	1	2.0	-0.9
10	De Bilt	1026.9	SW	10	8	6.6	4.8	1023.7	SSW	8	8	3.4	2.0
11	Dublin	1017.4	SW	12	6	9.2	5.8	1005.8	SW	19	7	10.8	9.4
12	Cork	1020.4	SSW	16	7	9.3	8.2	1011.7	SW	25	7	10.6	10.1
13	Sofia	1034.5	E	2	9	-5.2	-5.2	1033.5	NE	2	2	1.0	-1.7
14	Belgrade	1033.7	E	2	0	-1.6	-1.9	1033.3	NE	4	0	1.0	-1.7
15	Budapest	-	-	-	-	-	-	-	-	-	-	-	-
16	Prague	1031.6	SE	4	-	-4.7	-5.4	1030.0	N	2	1	1.1	-3.2
17	Munich	1033.8	SW	2	8	-2.9	-3.5	1031.4	N	2	0	1.1	-1.8
18	Strasbourg	1033.1	S	5	8	-1.4	-1.4	1031.5	WSW	3	8	-0.4	-2.0
19	Paris	1031.8	SW	6	8	1.4	0.8	1030.3	SSW	10	8	3.7	1.9
20	Jersey	1029.1	SSW	9	8	7.8	7.6	1026.5	SSW	14	8	9.2	8.0
21	Milan	1031.2	-	0	0	-0.6	-1.5	1031.7	N	1	0	9.3	1.5
22	Marseille	1031.5	N	3	8	3.4	3.0	1032.5	W	3	7	6.2	4.5
23	Bordeaux	1032.4	E	7	9	0.5	0.5	1033.0	E	5	8	0.6	0.6
24	Rome	1031.3	ENE	3	2	3.7	2.9	1032.2	E	3	5	12.5	7.5
25	Ajaccio	1031.3	NE	8	-	5.2	3.5	1031.7	W	5	-	14.5	8.9
26	Barcelona	1030.9	N	9	1	5.7	2.0	1031.5	N	6	6	13.0	5.6
27	Majorca	1030.6	-	0	2	6.5	5.6	1029.7	ENE	11	3	15.9	7.4
28	Madrid	1033.3	N	3	0	-0.4	-1.0	1031.0	W	2	1	7.8	1.6
29	Lisbon	1029.2	N	5	-	9.7	6.1	1029.4	NE	6	-	11.3	4.7
30	Athens	1028.7	N	2	-	9.3	-1.8	1029.6	-	0	0	16.6	2.6
31	Malta	1031.1	S	2	1	9.3	8.2	1031.2	ESE	6	2	16.2	9.0
32	Gibraltar	1027.8	E	17	1	15.3	10.9	1028.0	WNW	3	8	13.6	10.1

Daily Weather Summary for Tuesday 31 December 2024

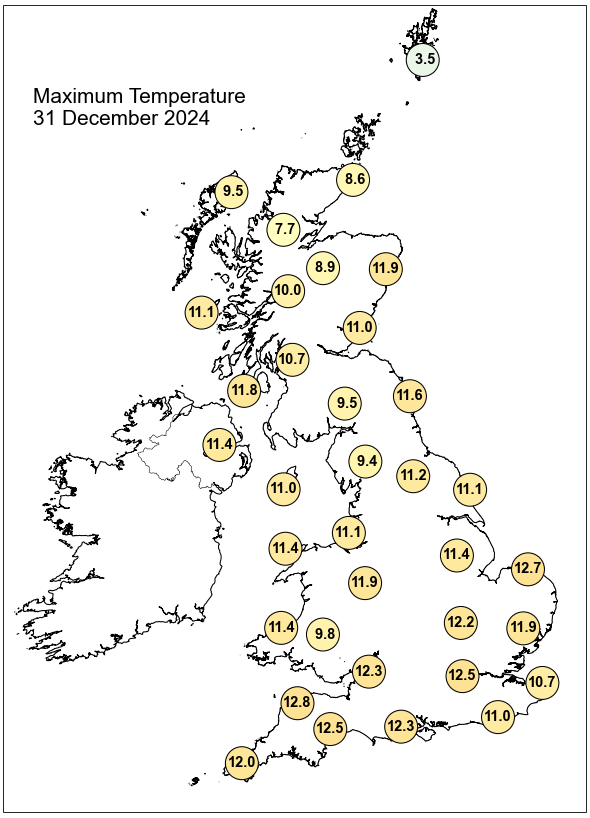

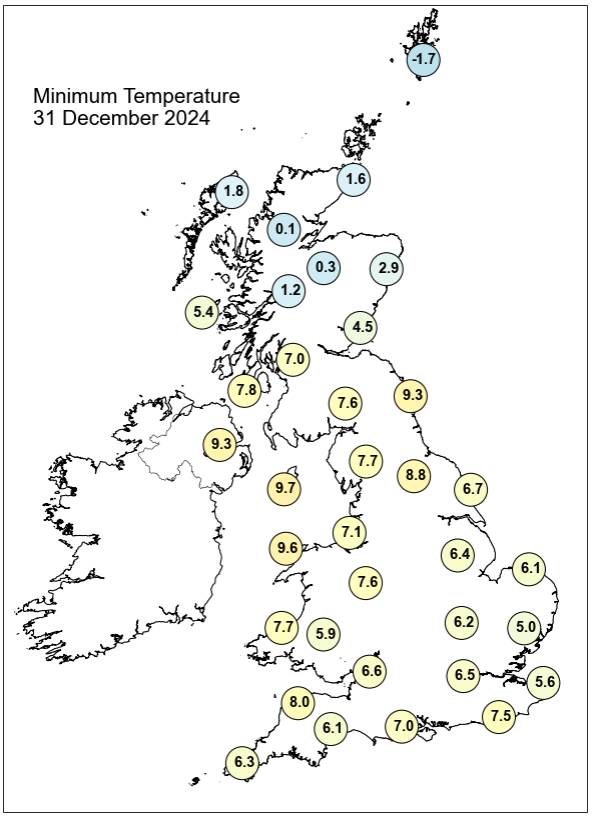

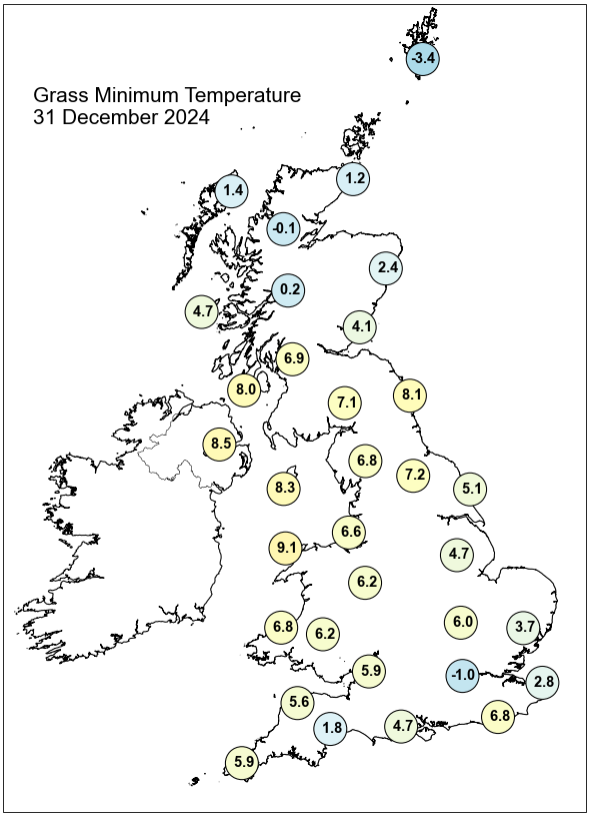

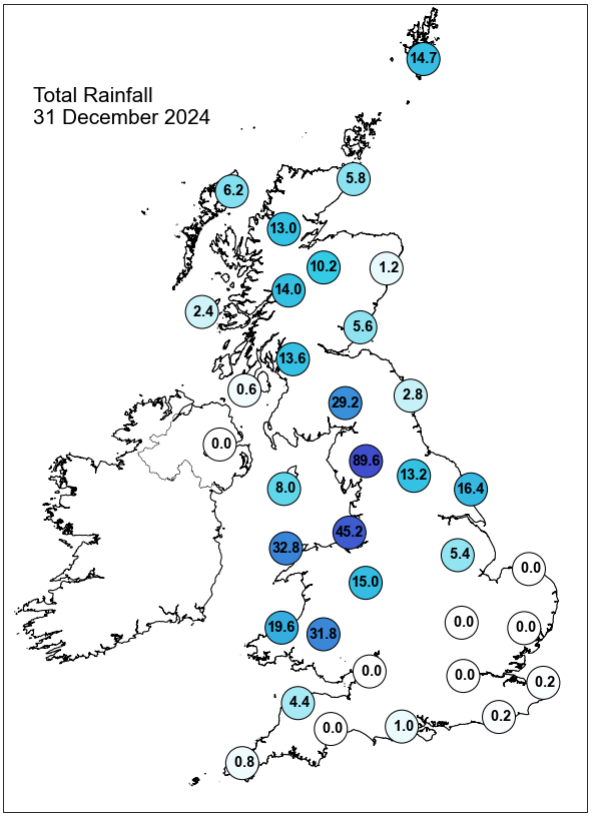

Daily Weather Summary for Tuesday 31 December 2024

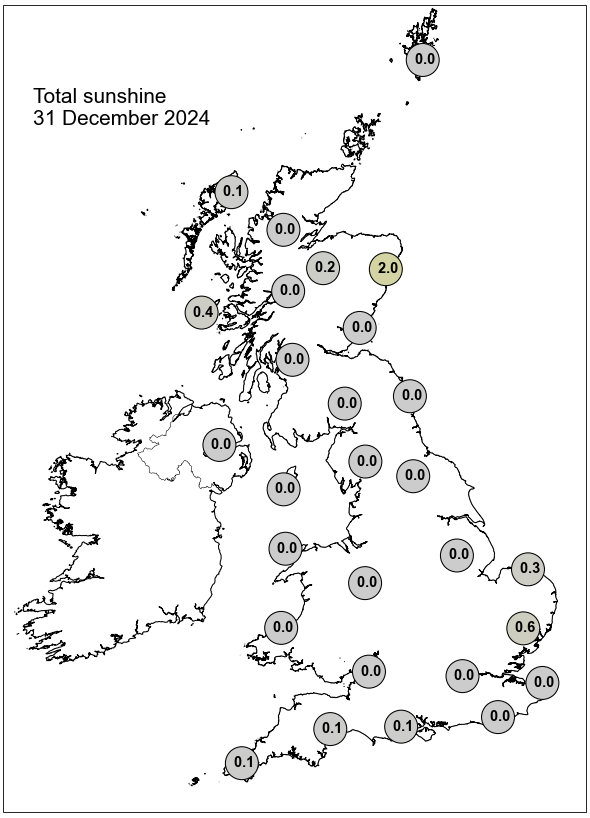

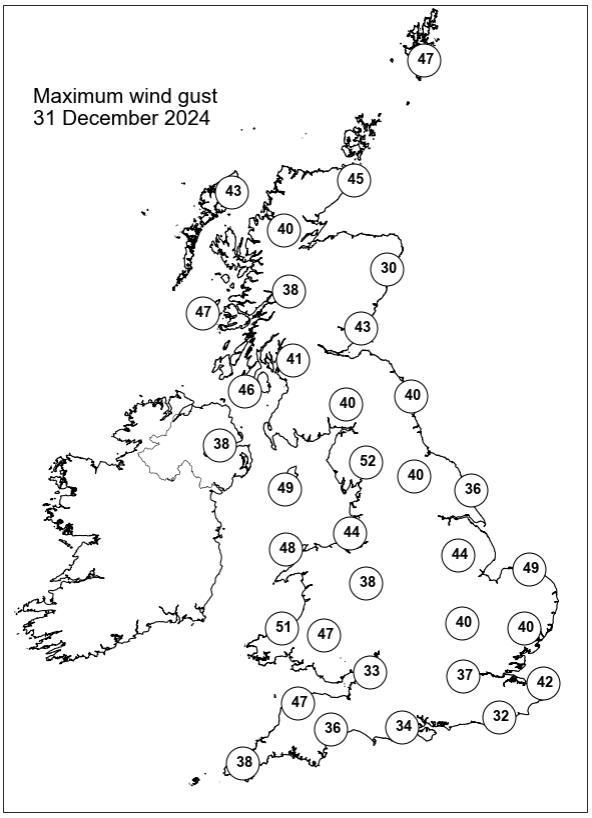

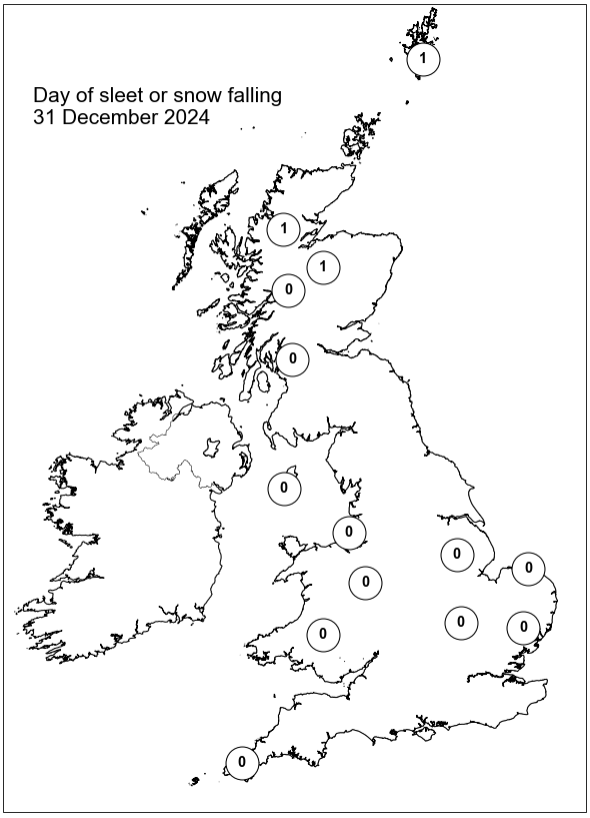

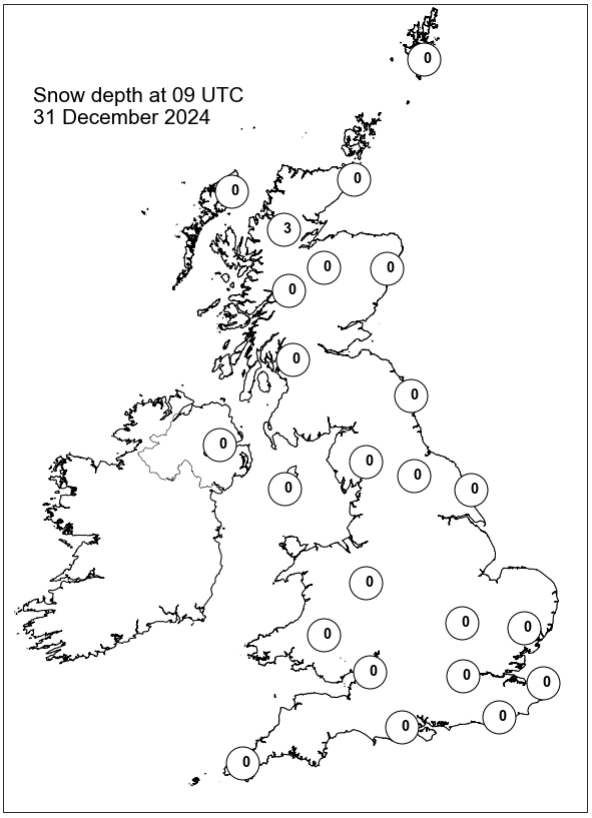

Guidance Notes

UTC = Universal Coordinated Time. For the UK UTC is the same as GMT (Greenwich Mean Time).

National boundaries shown on the European station map are for illustrative purposes only.

Daily extremes

- Daily extremes have been manually confirmed by Met Office Observations Quality Management as valid observations from the live database at the time of checking. However, more extreme values may still be possible if they occur after the time of production.
- Mountain stations above 500 masl are excluded from lowest temperatures, highest gust speeds and greatest snow depths at 0900 UTC. This is because they are not considered representative of low level areas.
- Counties quoted against each station are based on historical county boundaries pre-1974 and may not reflect current administrative boundaries.

Analysis charts and satellite imagery

- The satellite imagery is infra-red imagery from the geostationary MSG satellite.
- The rainfall image is derived from satellite data from MSG and rain-radar data. This represents a snapshot of instantaneous rain-rates at 0000 UTC and 1200 UTC and so does not necessarily reflect daily accumulations in the rainfall station map.
- Any analysis charts or satellite images which are unavailable will be displayed as white space.

Station maps

- The UK maps show station data for the same set of stations presented UK data table. These stations are selected to provide good spatial coverage across the UK; they represent only a fraction of the overall UK observing network.
- Wind speed maps show wind speed in Kt and direction both averaged over the hour up to the time of observation. 1 Kt = 1.151 mph.

Hourly station data

- The data tables provide spot hourly observations from synoptic messages at 0000 and 1200 UTC. Missing data are denoted by '-'.

- Pressures are mean sea level pressure in hPa.
- For UK stations, Gibraltar and Jersey, the wind speeds and directions are both averaged over the hour up to the time of observation. However, for European stations wind speeds and directions are both averaged over a 10-minute period up to the time of observation.
- Wind speeds are in Kt. Wind directions are stored in the database every 10 degrees and have been converted to the nearest point of the compass. These give the direction the wind is blowing from, not to.
- Cloud amounts are in Oktas from 0 (clear) to 8 (overcast). 9 indicates sky obscured (eg by fog).
- Air temperature and dew point temperature are in Celsius.

Temperature maps

- Daily maximum, minimum and grass minimum temperatures are in Celsius.
- The period for the daily maximum temperature is defined from 0900 UTC on the day in question to 0900 UTC the following day.
- The period for the daily minimum and grass minimum temperatures is defined as 0900 UTC the previous day to 0900 UTC on the day in question.
- On any given day the minimum will typically occur in the early hours of the morning and the maximum in early afternoon.

Rainfall, sunshine and max gust speed maps

- Daily rainfall is in mm from 0900 UTC on the day in question to 0900 UTC the following day.
- Daily sunshine is in hours from Kipp and Zonen CSD1 automatic sunshine records. Bright sunshine is defined as exceeding 120 W/m^2.
- Max gust speeds are the daily max gust in Kt from 0000-0000 UTC

Snow maps

- The day of snow falling map displays data from present weather sensors, showing stations which have recorded sleet or snow falling at any point in the day (0000-0000 UTC).
- The snow lying map shows level snow depth as recorded by the automatic snow depth sensors at 0900 UTC. These snow depth sensors do not record snow depth if this is less than 1cm.
- Snow depth sensors are normally operational from October to April, in the event of snow falling outside this period data availability may be limited.

- Snow maps will only be displayed if one or more of the selected stations on that date have recorded either snow falling or non-zero snow depths. If snow maps are not displayed it is still possible that other stations in the network have recorded a day of sleet or snow falling or non-zero snow depth.